



Funded by the
Asylum, Migration and
Integration Fund of the
European Union



Supporting the Greek Authorities in Managing the National Reception System for Asylum Seekers and Vulnerable Migrants (SMS)

**FACTSHEETS
JANUARY 2021**

Acronyms & Abbreviations

ARSIS	Association for the Social Support of Youth
ASB	Arbeiter – Samariter – Bund
AVRR	Assisted Voluntary Return and Reintegration
CRS	Catholic Relief Services
DRC	Danish Refugee Council
EODY	National Organization of Public Health
GCR	Greek Council for Refugees
IFRC	International Federation of Red Cross and Red Crescent Societies
IOM	International Organization for Migration
MoD	Ministry of Defense
MoE	Ministry of Education
REC	Refugee Education Coordinators
RIS	Reception and Identification Service
SMS	Site Management Support
TdH	Terre des Hommes
UNICEF	United Nations International Children's Emergency Fund
UNHCR	United Nations High Commissioner for Refugees

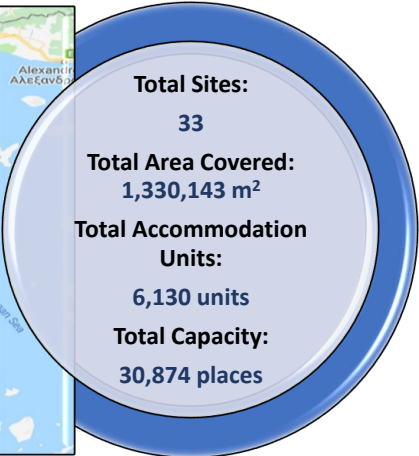
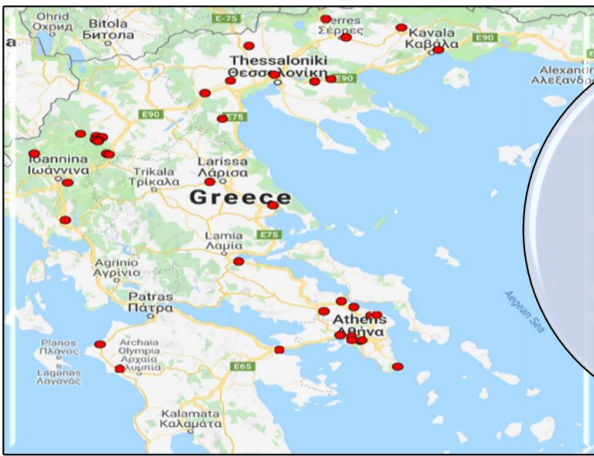
Site Factsheet

Supporting the Greek Authorities in Managing the National Reception System for Asylum Seekers and Vulnerable Migrants (SMS)

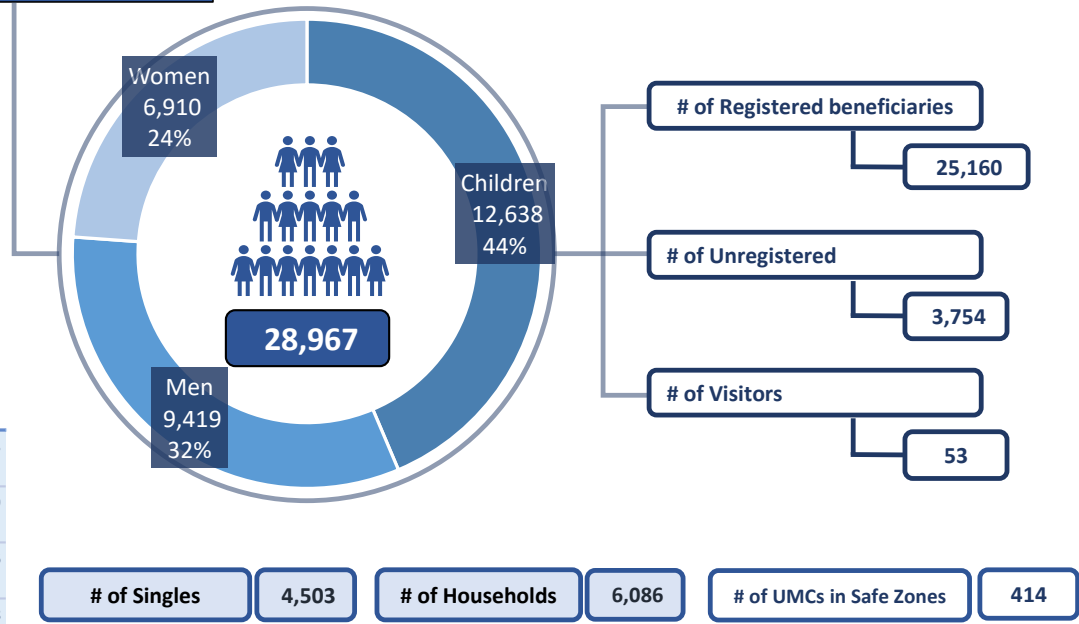
Site Management Support in Mainland Open Accommodation Sites



January-21



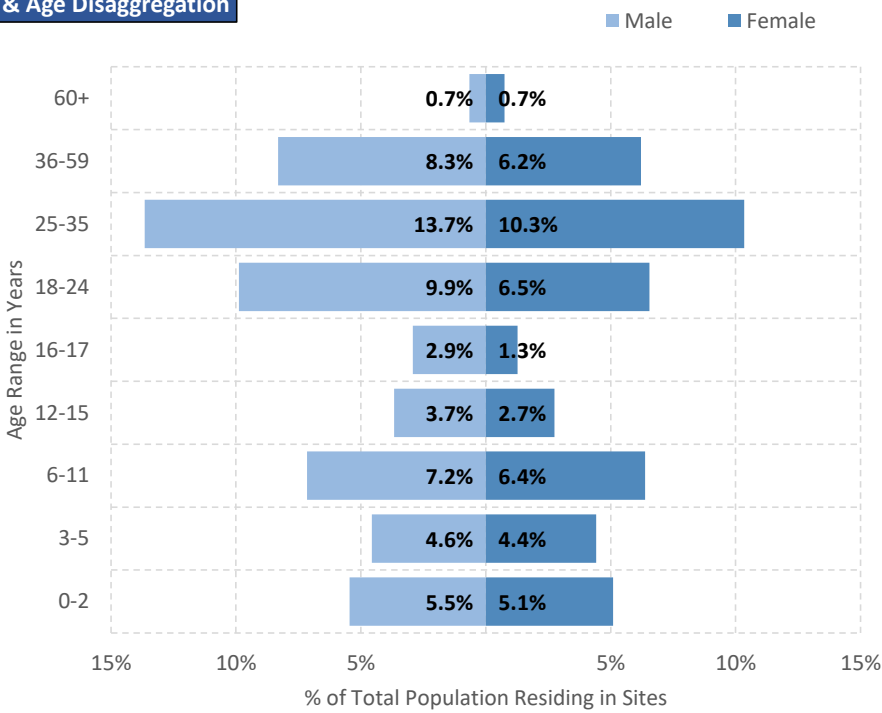
Total Population



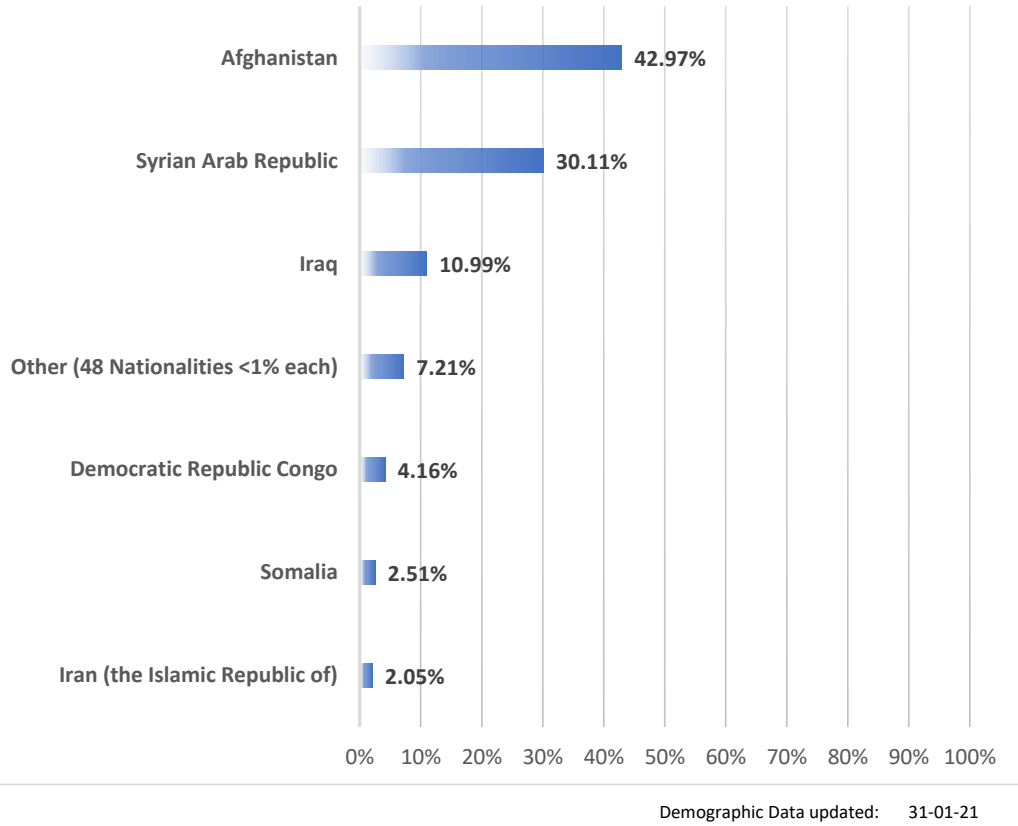
Through this action, IOM is aiming at ensuring dignified and harmonized reception conditions for migrants - including asylum seekers and beneficiaries of international protection in Greece through Site Management Support, Protection assistance and Non Formal Education services. Together with UNICEF and other partners such as Danish Refugee Council Greece (DRC Greece), Arbeiter Samariter Bund (ASB), ARSIS, Greek Council for Refugees (GCR), and METAdrasi, IOM daily supports the Greek Government in the management of all long term accommodation sites in mainland Greece. The project is funded and implemented in coordination with the Directorate General Migration and Home Affairs of the European Commission (DG HOME).

Maximum Official Capacity:	Accommodation Units: 5,353
27,717	Containers: 3,199
	Apartments/Rooms: 2,056
	Other shelter units: 98
Maximum Emergency Capacity:	Emergency Units: 777
3,157	Tents: 85
	Partitioned rooms in Rub-Halls: 692 rooms in 34 Rubhalls

Gender & Age Disaggregation



NATIONALITY BREAKDOWN %



Camp Management	Actor(s)	Ministry of Migration and Asylum (RIS): 33 Sites
	Types of Sites	31 LTAS, 1 Site of 9 Hotels, 1 Transit Site

Site Management Support	Actor(s)	ADDMA, ASB, DRC, IOM
	Coordination meetings	26 Sites / 78.79%
	Community meetings	24 Sites / 72.73%
	Community feedback mechanism	32 Sites / 96.97%

Shelter	Actor(s)	RIS, ASB, DRC, IOM
	# of accommodation units in need of repairs	58 Units / 0.009%
	# of beneficiaries residing in tents	357 / 1.23%
	# of beneficiaries residing in rubhalls	2367 / 8.17%
	# of beneficiaries residing in common areas	635 / 2.19%
	# of beneficiaries residing in makeshift shelters	380 / 1.31%

WASH	Actor(s)	RIS, ASB, DRC, IOM
	# of accommodation units with latrines	4254 Units / 69.4%
	# of latrines in common spaces	1234
	Separation for men and women	24 Sites
	# of accommodation units with showers	4254 Units / 69.4%
	# of showers in common spaces	860
	Separation for men and women	24 Sites

Health	Actor(s)	EODY, MoD, Hellenic Red Cross, Municipality Staff, Grevena General Hospital
	Doctor present in Site	31 Sites / 93.94%
	Average distance to nearest health facility	9.12 Km
	Average distance to nearest pharmacy	4.69 Km
	% of population with Social Security Number	59.04%

Protection	Protection Actor(s)	ADDMA, RIS, ASB, DRC, EODY, IOM, Solidarity Now, UNICEF
	Child Protection Actor(s)	ASB, DRC, IOM, GCR, TdH, ARSIS, UNICEF, Solidarity Now, Veria Municipality
	Safe Zone Actor(s)	IOM - ARSIS: 8 IOM - GCR: 2 IOM - Zeuxis: 1 IOM - TdH: 2 IOM: 2
	Protection meetings	30 Sites / 90.91%
	Psychosocial Support	33 Sites / 100%
	Children Friendly Space	19 Sites / 57.58%
	Female Friendly Space	24 Sites / 72.73%
	Safe Zone in Site	15 Sites
	Legal Assistance	33 Sites / 100%
	SGBV referral mechanism	32 Sites / 96.97%
	PWSN referral mechanism	33 Sites / 100%
	UMC referral mechanism	33 Sites / 100%

Education	Formal Education Actor(s)	MoE: 31 Sites - No Representative: 2 Sites
	NFE Actor(s)	ASB, DRC, Drop in the Ocean, IOM, UNICEF, ELIX, Solidarity Now, Lighthouse Relief, Municipality of Chaidari, C. Greece Prefecture
	# of students (4-18 y.o.) enrolled in Public School	6174 out of 8654 children / 71.34%
	Access to public school(s)	21 Sites / 63.64%
	Non-formal Education services in Site	32 Sites / 96.97%
	NFE courses for minors (% of Sites conducted)	Greek:31 English:29 School support:22 ICT:3
	NFE courses for adults (% of Sites conducted)	NO

Distributions	Actor(s)	MoD, RIS, ASB, DRC, IOM, ELEA Project, Refugee Help, ADDMA
---------------	----------	--

Access to labour market	% of beneficiaries above 18 y.o. with Tax Number (AFM-holders)	30.23%
	% of beneficiaries above 15 y.o with unemployment card (OAED)	9.01%

Access to services off-site	% of Sites with public transportation	27 Sites / 81.82%
	Average distance to Citizens' Service Center (KEP)	7.57 Km
	Average distance to Tax Office	13.25 Km
	Average distance to ATM	6.43 Km

Cash Actor(s)	UNHCR
	14 sites under CRS, 19 sites under IFRC

Site Factsheet

Supporting the Greek Authorities in Managing the National Reception System for Asylum Seekers and Vulnerable Migrants (SMS)

Agia Eleni

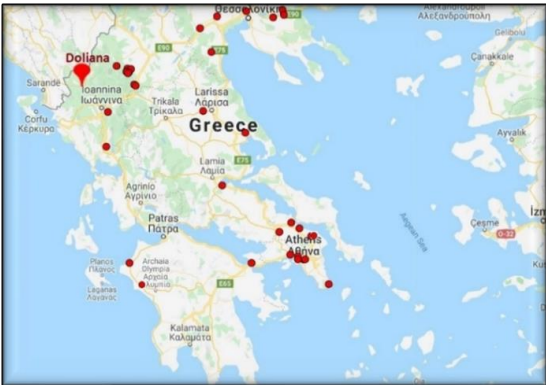
January-21



Funded by the Asylum, Migration and Integration Fund of the European Union



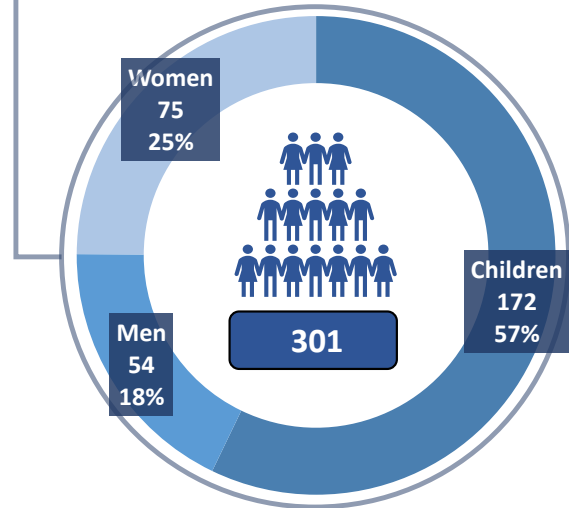
IOM • OIM



Latitude: 39.693905 - Longitude: 20.815826

A renovated former home for children in the western Greece town of Ioannina accomodates families after being transported from the islands. 20 spacious stone buildings, 13 of which house apartments that will provide shelter. There are also four communal buildings in the facility's garden-like setting. The site has a new sewage network, accessibility ramps and is surrounded by fencing.

Total Population



Reporting Agency: Arbeiter-Samariter-Bund

Occupancy 78.18%

of Registered beneficiaries 300

of Unregistered 1

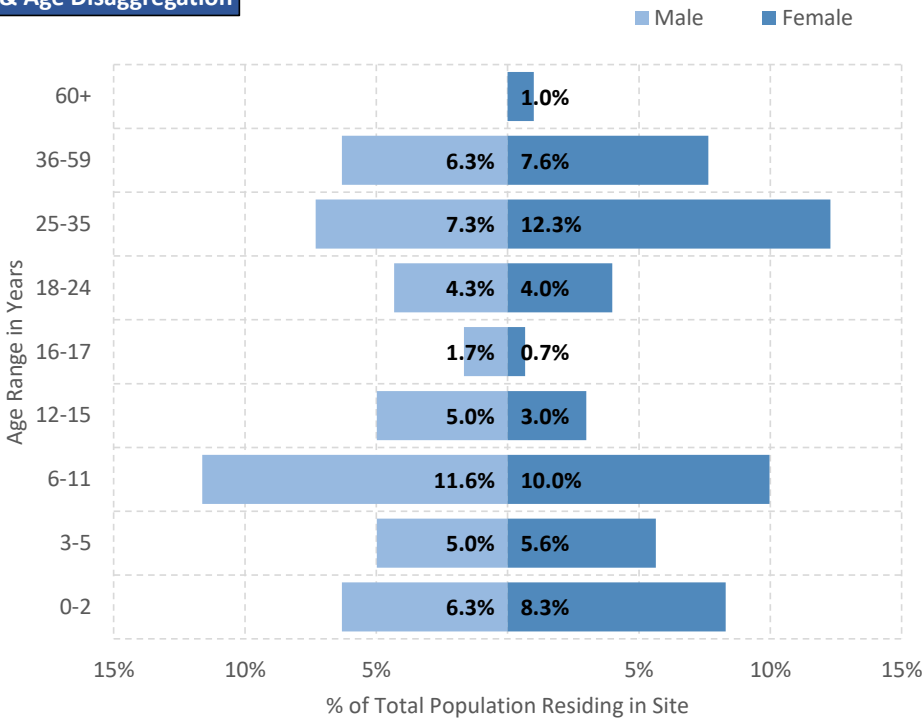
of Visitors 0

of Singles 25

of Households 63

of UMCs in Safe Zone 30

Gender & Age Disaggregation



Camp Management	Actor(s)	Ministry of Migration and Asylum (RIS)
	Type of Site	Long Term Accommodation Site

Site Management Support	Actor(s)	ASB
	Coordination meetings	YES
	Community meetings	YES
	Community feedback mechanism	YES

Shelter	Actor(s)	ASB
	# of accommodation units in need of repairs	0
	# of beneficiaries residing in tents	0
	# of beneficiaries residing in rubhalls	0
	# of beneficiaries residing in common areas	0
	# of beneficiaries residing in makeshift shelters	0

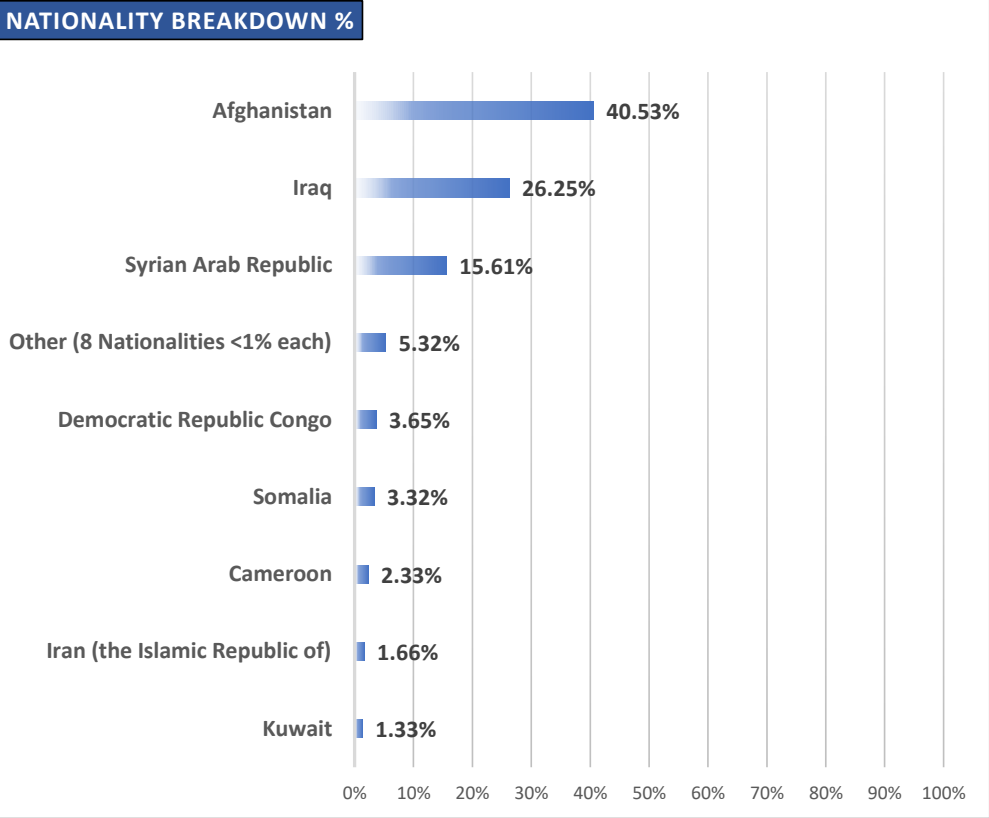
WASH	Actor(s)	ASB
	# of accommodation units with latrines	0
	# of latrines in common spaces	97
	Separation for men and women	Not applicable
	# of accommodation units with showers	0
	# of showers in common spaces	87
	Separation for men and women	Not applicable

Health	Actor(s)	EODY
	Doctor present in Site	YES
	Distance to nearest health facility	3 Km
	Distance to nearest pharmacy	3 Km
	% of population with Social Security Number	78.41%

Protection	Protection Actor(s)	ASB
	Child Protection Actor(s)	ASB
	Safe Zone Actor(s)	IOM - ARSIS
	Protection meetings	YES
	Psychosocial Support	YES
	Children Friendly Space	YES
	Female Friendly Space	YES
	Safe Zone in Site	YES
	Legal Assistance	YES
	SGBV referral mechanism	YES
	PWSN referral mechanism	YES
	UMC referral mechanism	YES

Education	Formal Education Actor(s)	Ministry of Education
	NFE Actor(s)	ASB
	# of students enrolled in Public School	117
	Access to public school(s)	NO
	Non-formal Education services in Site	YES
	NFE courses for minors	Greek - School Support
	NFE courses for adults	NO

Distributions	Actor(s)	ASB
---------------	----------	-----



Demographic Data updated: 31-01-21

Access to labour-market	% of population with Tax Number (AFM-holders)	No data available
	% of population above 15 y.o. with OAED card	No data available

Access to services off-site	Public transportation	YES
	Distance to Citizens' Service Center (KEP)	5 Km
	Distance to Tax Office	7 Km
	Distance to ATM	5 Km

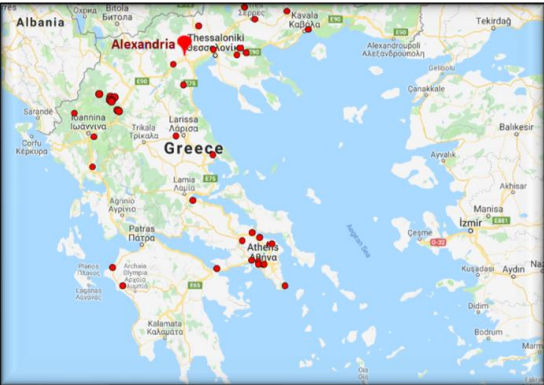
Cash Actor(s)	IFRC - UNHCR
---------------	--------------

Site Factsheet

Supporting the Greek Authorities in Managing the National Reception System for Asylum Seekers and Vulnerable Migrants (SMS)

Alexandria

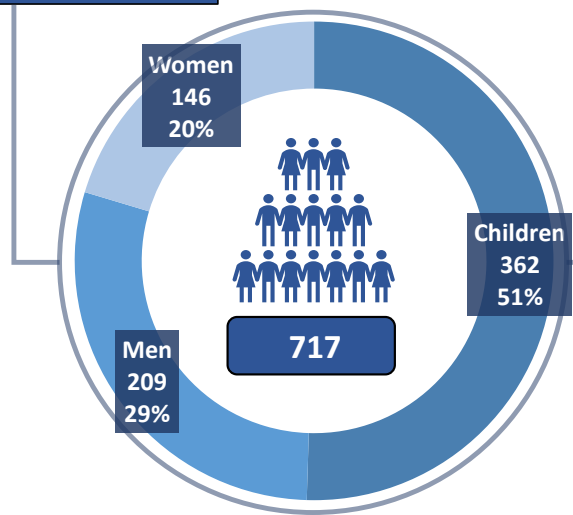
January-21



Latitude: 40.635371 - Longitude: 22.453998

The LTAS is 1 km away from the city of Alexandria, which belongs to the Imathia regional unit of Central Macedonia, 55 km west of Thessaloniki. There are bus and train services with regular routes to Thessaloniki, and the closest hospital is located in Veria. In Alexandria, there are a health center, super markets and pharmacies.

Total Population



Reporting Agency: DRC

Occupancy 116.78%

of Registered beneficiaries 651

of Unregistered 63

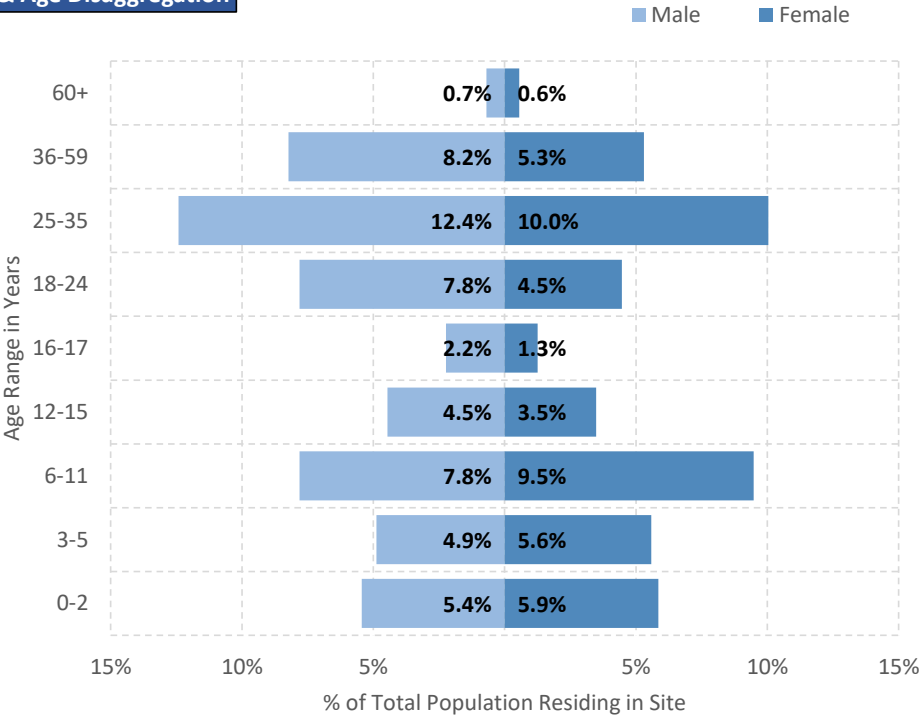
of Visitors 3

of Singles 87

of Households 133

of UMCs in Safe Zone 30

Gender & Age Disaggregation



Camp Management	Actor(s)	Ministry of Migration and Asylum (RIS)
	Type of Site	Long Term Accommodation Site

Site Management Support	Actor(s)	DRC
	Coordination meetings	YES
	Community meetings	YES
	Community feedback mechanism	YES

Shelter	Actor(s)	DRC
	# of accommodation units in need of repairs	0
	# of beneficiaries residing in tents	0
	# of beneficiaries residing in rubhalls	0
	# of beneficiaries residing in common areas	33
	# of beneficiaries residing in makeshift shelters	1

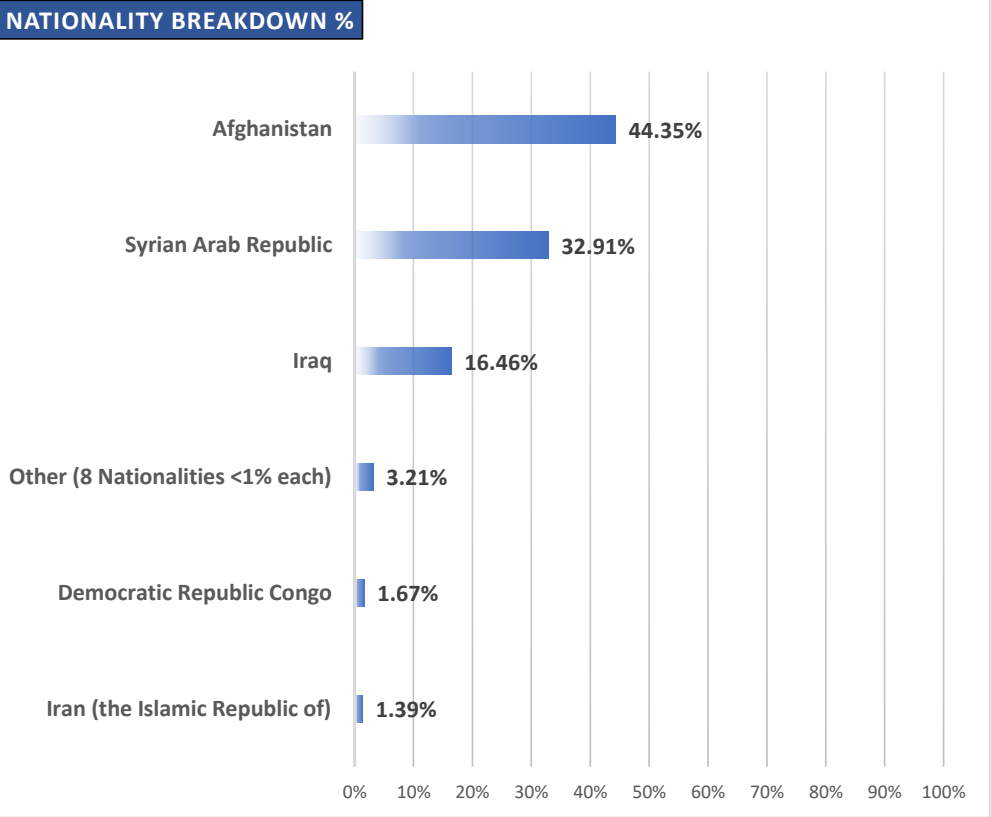
WASH	Actor(s)	DRC
	# of accommodation units with latrines	148
	# of latrines in common spaces	28
	Separation for men and women	YES
	# of accommodation units with showers	148
	# of showers in common spaces	25
	Separation for men and women	YES

Health	Actor(s)	EODY
	Doctor present in Site	YES
	Distance to nearest health facility	1 Km
	Distance to nearest pharmacy	1 Km
	% of population with Social Security Number	53.28%

Protection	Protection Actor(s)	DRC
	Child Protection Actor(s)	GCR - TdH - DRC
	Safe Zone Actor(s)	IOM - GCR
	Protection meetings	YES
	Psychosocial Support	YES
	Children Friendly Space	YES
	Female Friendly Space	NO
	Safe Zone in Site	YES
	Legal Assistance	YES
	SGBV referral mechanism	YES
	PWSN referral mechanism	YES
	UMC referral mechanism	YES

Education	Formal Education Actor(s)	Ministry of Education
	NFE Actor(s)	DRC
	# of students enrolled in Public School	274
	Access to public school(s)	NO
	Non-formal Education services in Site	YES
	NFE courses for minors	reek - English - School Support - I
	NFE courses for adults	NO

Distributions	Actor(s)	DRC
---------------	----------	-----



Demographic Data updated: 31-01-21

Access to labour-market	% of population with Tax Number (AFM-holders)	41.97%
	% of population above 15 y.o. with OAED card	0.26%

Access to services off-site	Public transportation	YES
	Distance to Citizens' Service Center (KEP)	1.4 Km
	Distance to Tax Office	1 Km
	Distance to ATM	2.0 Km

Cash Actor(s)	UNHCR - IFRC
---------------	--------------

Site Factsheet

Supporting the Greek Authorities in Managing the National Reception System for Asylum Seekers and Vulnerable Migrants (SMS)

Andravida

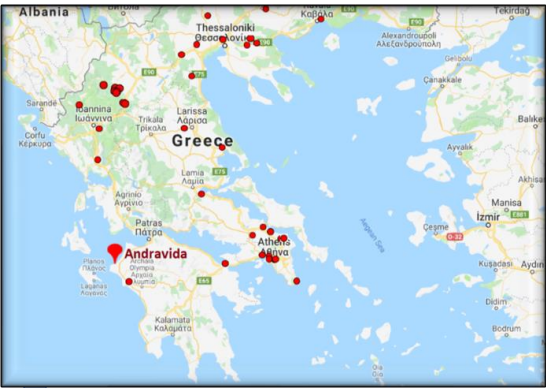
January-21



Funded by the Asylum, Migration and Integration Fund of the European Union



IOM • OIM



Latitude: 37.938347 - Longitude: 21.206854

Andravida Long-Term Accommodation Site is located in Myrsini, which belongs to the municipality of Andravida - Kyllini. Lechaina is the closest urban city, 6km away from Andravida. The nearest hospital is located in Amaliada, which is reachable by bus from Lechaina. Lechaina is also connected with Patra, Pirgos and Athens through the intercity bus.

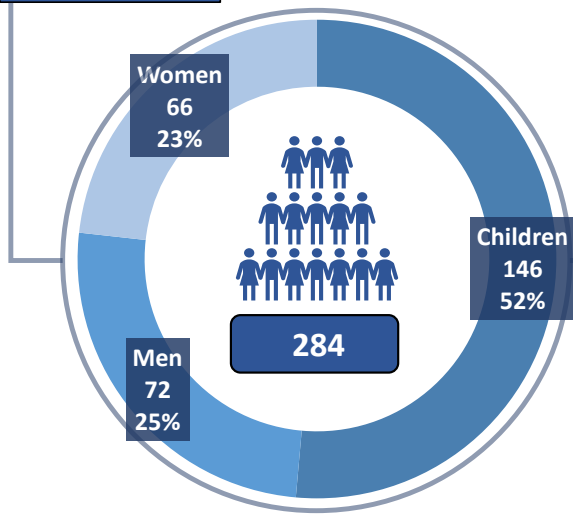


Total Area covered: 50,000 m²

Maximum Capacity: 312
of Total Shelter Units: 53
of Containers: 0
of Apartments/Rooms: 53
of Cabins: 0
of Other: 0

Emergency Units:
of Partitioned Rooms in Rubhalls: 0
of Tents: 0

Total Population



Reporting Agency: International Organization for Migration

Occupancy

91.03%

of Registered beneficiaries

242

of Unregistered

39

of Visitors

3

of Singles

10

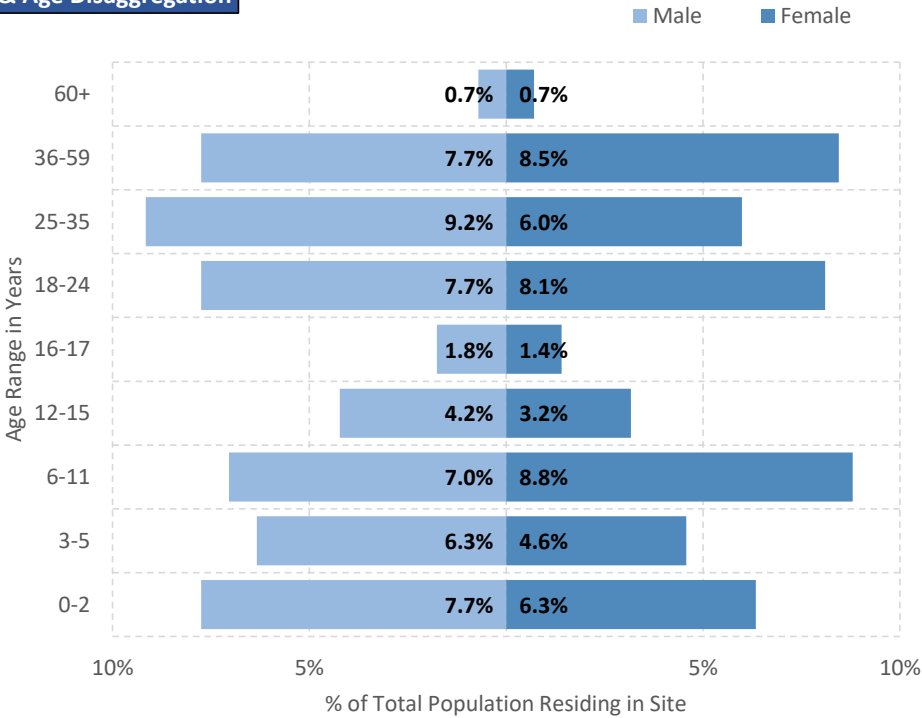
of Households

59

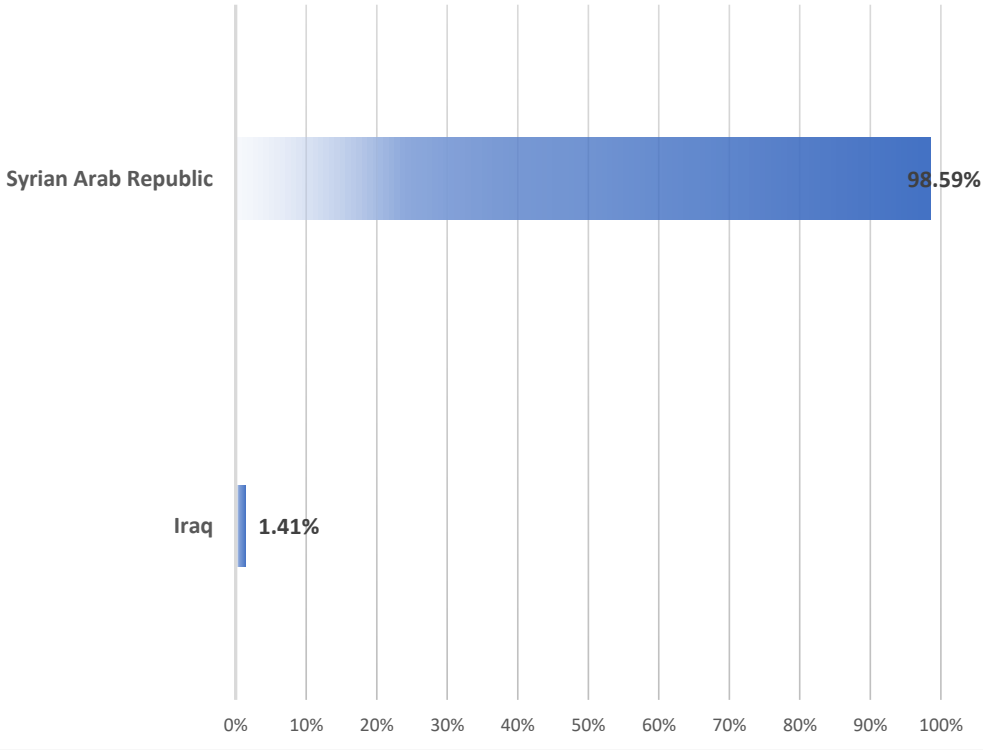
of UMCs in Safe Zone

N/A

Gender & Age Disaggregation



NATIONALITY BREAKDOWN %



Demographic Data updated: 31-01-21

Access to labour-market	% of population with Tax Number (AFM-holders)	55.80%
	% of population above 15 y.o. with OAED card	9.33%
Access to services off-site	Public transportation	YES
	Distance to Citizens' Service Center (KEP)	6 Km
	Distance to Tax Office	6 Km
	Distance to ATM	6 Km

Cash Actor(s) UNHCR - CRS

Camp Management	Actor(s)	Ministry of Migration and Asylum (RIS)
	Type of Site	Long Term Accommodation Site

Site Management Support	Actor(s)	IOM
	Coordination meetings	YES
	Community meetings	YES
	Community feedback mechanism	YES

Shelter	Actor(s)	IOM
	# of accommodation units in need of repairs	0
	# of beneficiaries residing in tents	0
	# of beneficiaries residing in rubhalls	0
	# of beneficiaries residing in common areas	9
	# of beneficiaries residing in makeshift shelters	0

WASH	Actor(s)	IOM
	# of accommodation units with latrines	53
	# of latrines in common spaces	2
	Separation for men and women	NO
	# of accommodation units with showers	53
	# of showers in common spaces	2
	Separation for men and women	NO

Health	Actor(s)	EODY
	Doctor present in Site	YES
	Distance to nearest health facility	7 Km
	Distance to nearest pharmacy	4 Km
	% of population with Social Security Number	90.49%

Protection	Protection Actor(s)	IOM
	Child Protection Actor(s)	UNICEF - Solidarity Now
	Safe Zone Actor(s)	Not Applicable
	Protection meetings	YES
	Psychosocial Support	YES
	Children Friendly Space	NO
	Female Friendly Space	YES
	Safe Zone in Site	NO
	Legal Assistance	YES
	SGBV referral mechanism	YES
	PWSN referral mechanism	YES
	UMC referral mechanism	YES

Education	Formal Education Actor(s)	Ministry of Education
	NFE Actor(s)	UNICEF - Solidarity Now
	# of students enrolled in Public School	77
	Access to public school(s)	YES
	Non-formal Education services in Site	YES
	NFE courses for minors	Greek - English - School Support
	NFE courses for adults	NO

Distributions Actor(s) IOM

Site Factsheet

Supporting the Greek Authorities in Managing the National Reception System for Asylum Seekers and Vulnerable Migrants (SMS)

Diavata

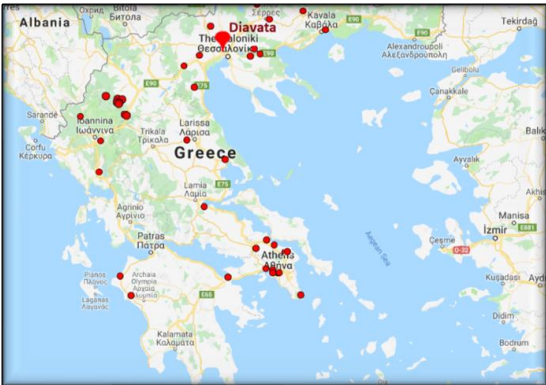
January-21



Funded by the Asylum, Migration and Integration Fund of the European Union



IOM • OIM



Latitude: 40.701292 - Longitude: 22.863768

Diavata Long-Term Accommodation Site is located in Diavata village in northern Greece, 7km away from Thessaloniki center. There is a bus station outside of the site with a bus service every one hour to Thessaloniki. The site is 2km away from the village of Diavata, where there are super markets, pharmacies, ATM and a health center.

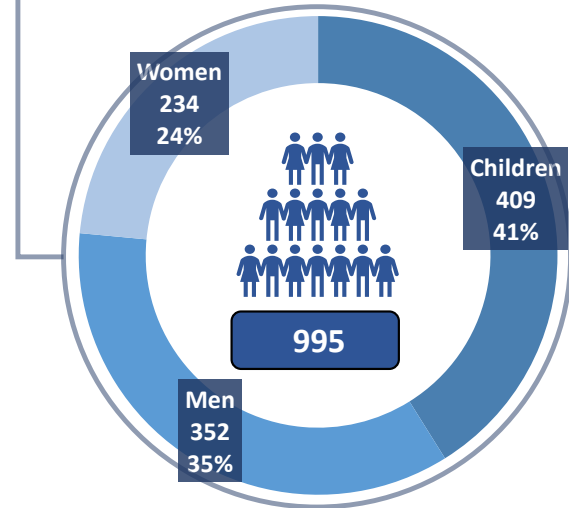


Total Area covered: 50,000 m²

Maximum Capacity: 1020
of Total Shelter Units: 175
of Containers: 156
of Apartments/Rooms: 0
of Cabins: 0
of Other: 0

Emergency Units:
of Partitioned Rooms in Rubbhalls: 0
of Tents: 19

Total Population



Reporting Agency: Arbeiter-Samariter-Bund

Occupancy 100.51%

of Registered beneficiaries 744

of Unregistered 251

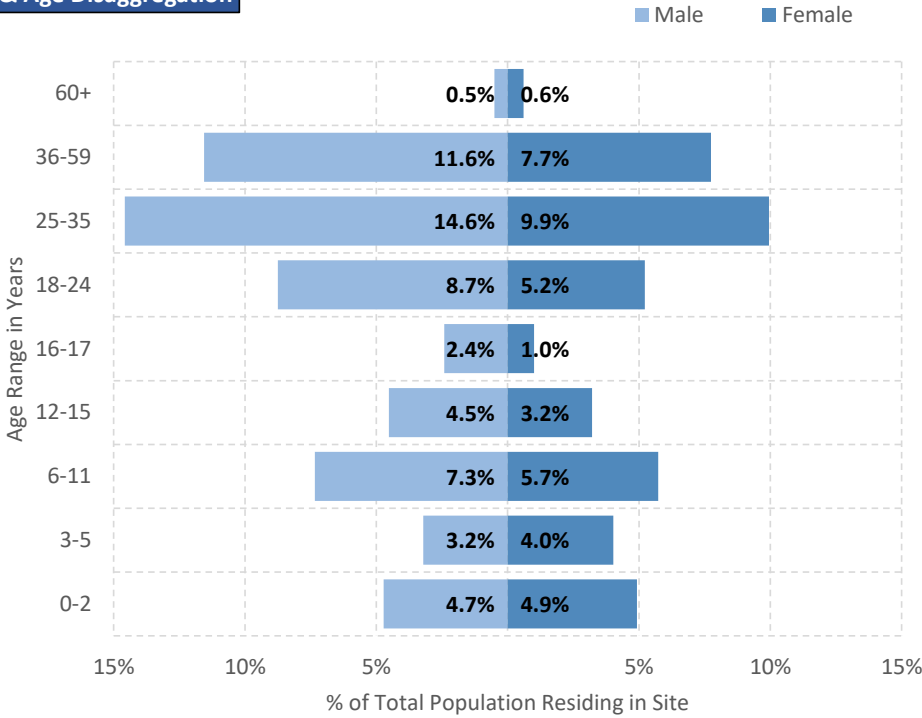
of Visitors 0

of Singles 136

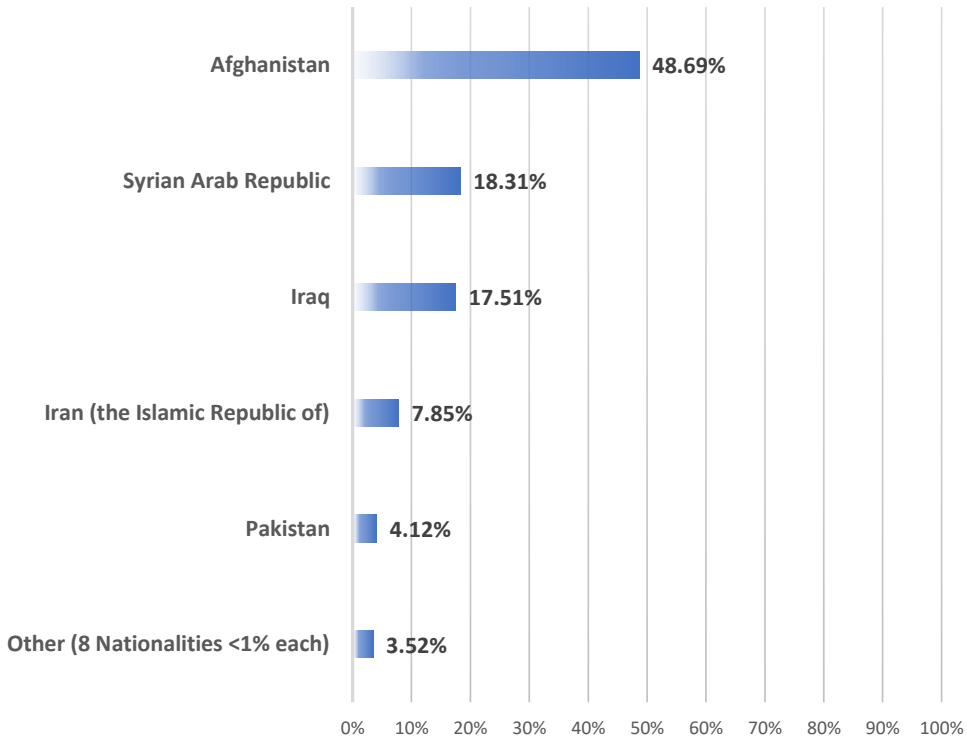
of Households 209

of UMCs in Safe Zone 25

Gender & Age Disaggregation



NATIONALITY BREAKDOWN %



Demographic Data updated: 31-01-21

Access to labour-market	% of population with Tax Number (AFM-holders)	26.79%
	% of population above 15 y.o. with OAED card	15.09%

Access to services off-site	Public transportation	YES
	Distance to Citizens' Service Center (KEP)	8 Km
	Distance to Tax Office	7 Km
	Distance to ATM	2 Km

Cash Actor(s) IFRC - UNHCR

Camp Management	Actor(s)	Ministry of Migration and Asylum (RIS)
	Type of Site	Long Term Accommodation Site

Site Management Support	Actor(s)	ASB
	Coordination meetings	NO
	Community meetings	YES
	Community feedback mechanism	YES

Shelter	Actor(s)	ASB
	# of accommodation units in need of repairs	1
	# of beneficiaries residing in tents	60
	# of beneficiaries residing in rubbhalls	0
	# of beneficiaries residing in common areas	60
	# of beneficiaries residing in makeshift shelters	108

WASH	Actor(s)	N/A
	# of accommodation units with latrines	156
	# of latrines in common spaces	31
	Separation for men and women	YES
	# of accommodation units with showers	156
	# of showers in common spaces	25
	Separation for men and women	YES

Health	Actor(s)	EODY
	Doctor present in Site	YES
	Distance to nearest health facility	2 Km
	Distance to nearest pharmacy	2 Km
	% of population with Social Security Number	34.37%

Protection	Protection Actor(s)	ASB
	Child Protection Actor(s)	ASB
	Safe Zone Actor(s)	IOM - ARSIS
	Protection meetings	YES
	Psychosocial Support	YES
	Children Friendly Space	YES
	Female Friendly Space	YES
	Safe Zone in Site	YES
	Legal Assistance	YES
	SGBV referral mechanism	YES
	PWSN referral mechanism	YES
	UMC referral mechanism	YES

Education	Formal Education Actor(s)	Ministry of Education
	NFE Actor(s)	ASB
	# of students enrolled in Public School	233
	Access to public school(s)	YES
	Non-formal Education services in Site	YES
	NFE courses for minors	Greek - English - School Support
	NFE courses for adults	NO

Distributions Actor(s) ASB - Army

Site Factsheet

Supporting the Greek Authorities in Managing the National Reception System for Asylum Seekers and Vulnerable Migrants (SMS)

Doliana

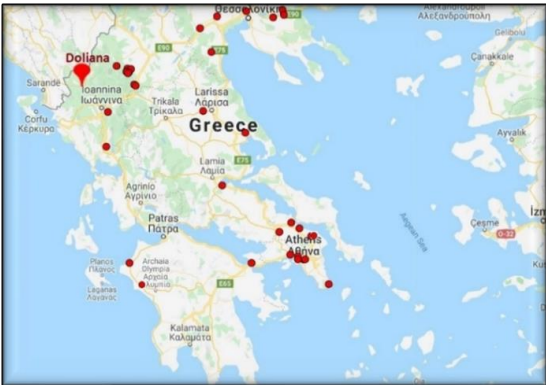
January-21



Funded by the Asylum, Migration and Integration Fund of the European Union



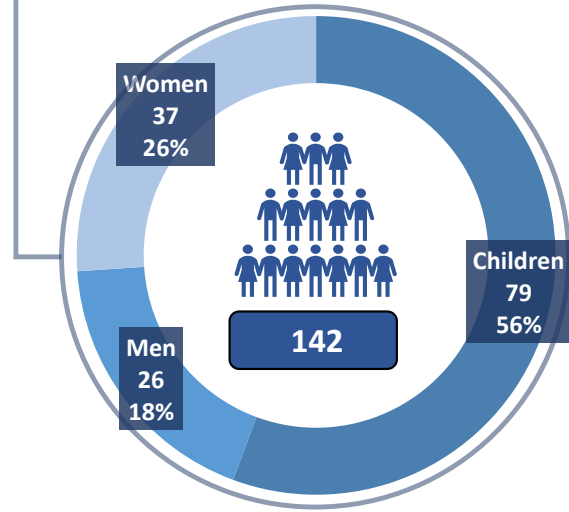
IOM • OIM



Latitude: 39.898411 - Longitude: 20.578852

Doliana Long-Term Accommodation Site is placed in Kalpaki (Doliana), a village 35km away from Ioannina. Transportation to Ioannina is provided via intercity bus services and the bus station is very close to the site. In Doliana there is super market, pharmacy and a health center.

Total Population



Reporting Agency: Arbeiter-Samariter-Bund

Occupancy

80.23%

of Registered beneficiaries

142

of Unregistered

0

of Visitors

0

of Singles

5

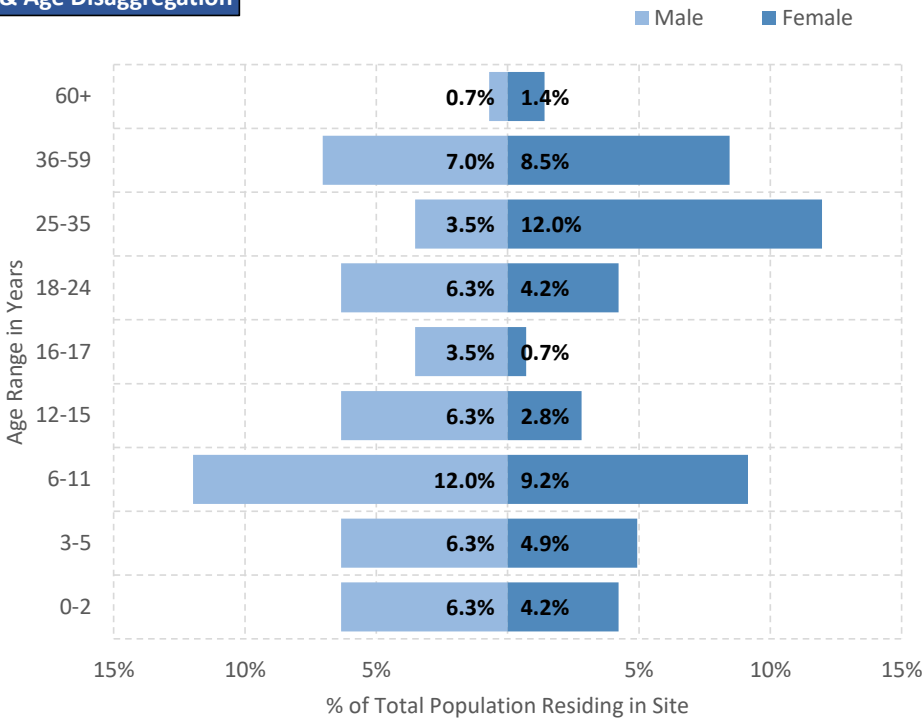
of Households

33

of UMCs in Safe Zone

N/A

Gender & Age Disaggregation



Total Area covered: 2,000 m²

Maximum Capacity: 177
of Total Shelter Units: 28
of Containers: 0
of Apartments/Rooms: 28
of Cabins: 0
of Other: 0

Emergency Units:
of Partitioned Rooms in Rubhalls: 0
of Tents: 0

Camp Management	Actor(s)	Ministry of Migration and Asylum (RIS)
	Type of Site	Long Term Accommodation Site

Site Management Support	Actor(s)	ASB
	Coordination meetings	YES
	Community meetings	YES
	Community feedback mechanism	YES

Shelter	Actor(s)	ASB
	# of accommodation units in need of repairs	0
	# of beneficiaries residing in tents	0
	# of beneficiaries residing in rubhalls	0
	# of beneficiaries residing in common areas	0
	# of beneficiaries residing in makeshift shelters	0

WASH	Actor(s)	ASB
	# of accommodation units with latrines	0
	# of latrines in common spaces	17
	Separation for men and women	YES
	# of accommodation units with showers	0
	# of showers in common spaces	12
	Separation for men and women	YES

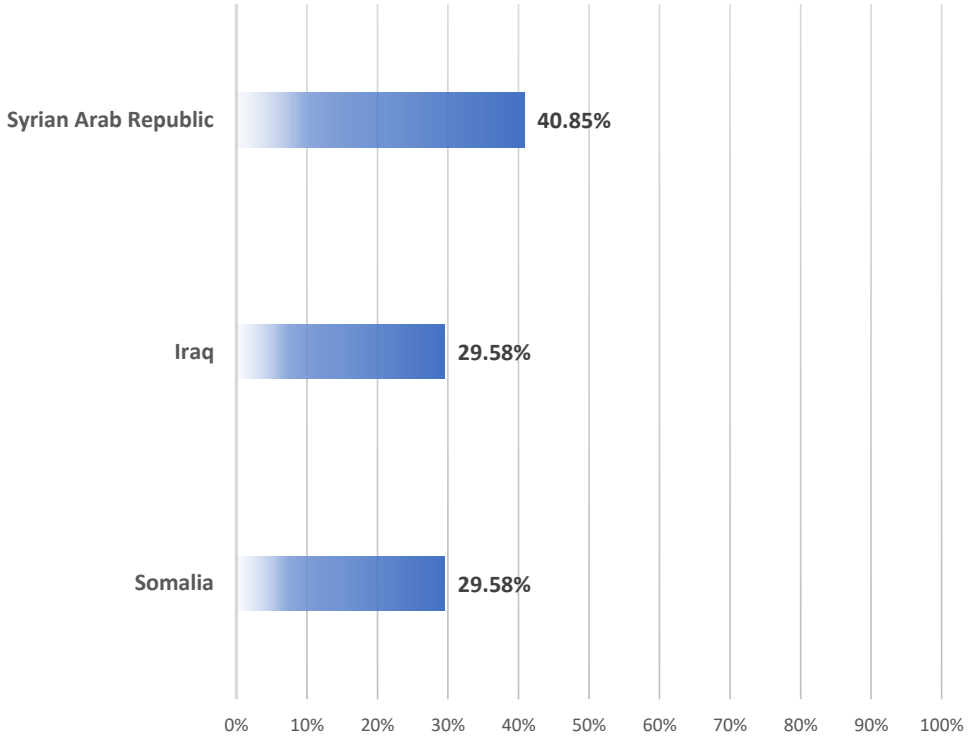
Health	Actor(s)	N/A
	Doctor present in Site	NO
	Distance to nearest health facility	1 Km
	Distance to nearest pharmacy	1 Km
	% of population with Social Security Number	69.72%

Protection	Protection Actor(s)	ASB
	Child Protection Actor(s)	ASB
	Safe Zone Actor(s)	Not Applicable
	Protection meetings	YES
	Psychosocial Support	YES
	Children Friendly Space	YES
	Female Friendly Space	YES
	Safe Zone in Site	NO
	Legal Assistance	YES
	SGBV referral mechanism	YES
	PWSN referral mechanism	YES
	UMC referral mechanism	YES

Education	Formal Education Actor(s)	Ministry of Education
	NFE Actor(s)	ASB
	# of students enrolled in Public School	65
	Access to public school(s)	YES
	Non-formal Education services in Site	YES
	NFE courses for minors	Greek - School Support
	NFE courses for adults	NO

Distributions	Actor(s)	ASB
---------------	----------	-----

NATIONALITY BREAKDOWN %



Demographic Data updated: 31-01-21

Access to labour-market	% of population with Tax Number (AFM-holders)	26.98%
	% of population above 15 y.o. with OAED card	2.78%

Access to services off-site	Public transportation	YES
	Distance to Citizens' Service Center (KEP)	1 Km
	Distance to Tax Office	42 Km
	Distance to ATM	1 Km

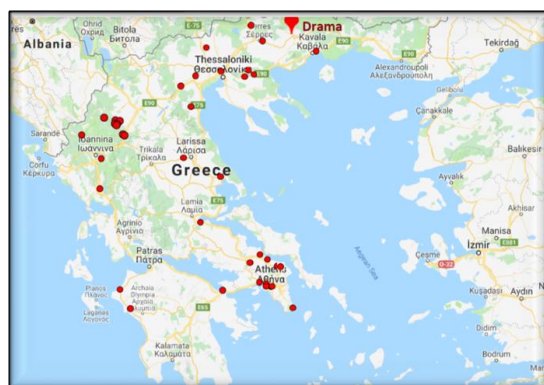
Cash Actor(s)	IFRC - UNHCR
---------------	--------------

Site Factsheet

Supporting the Greek Authorities in Managing the National Reception System for Asylum Seekers and Vulnerable Migrants (SMS)

Drama

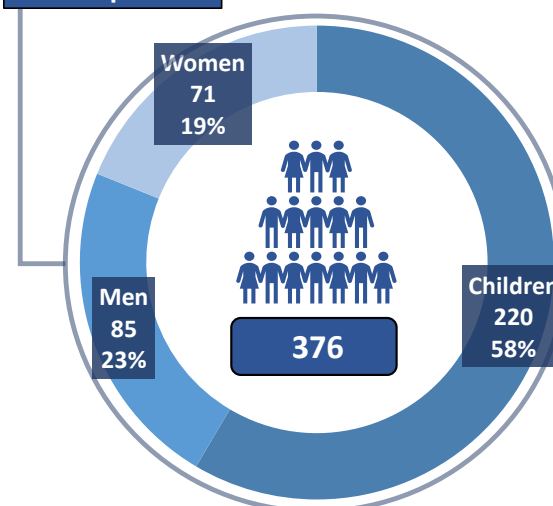
January-21



Latitude: 41.17154 - Longitude: 24.06855

Drama Long-Term Accommodation Site is placed in the industrial zone of Drama, 7km away from the city of Drama and 157km from Thessaloniki. Transportation from Drama to Drama center and to General Hospital of Drama is provided by bus 4 times per day and the bus station is outside of the site. Closest pharmacy and super market are 8 km away from the site.

Total Population



Reporting Agency: International Organization for Migration

Occupancy

96.41%

of Registered beneficiaries

361

of Unregistered

7

of Visitors

8

of Singles

31

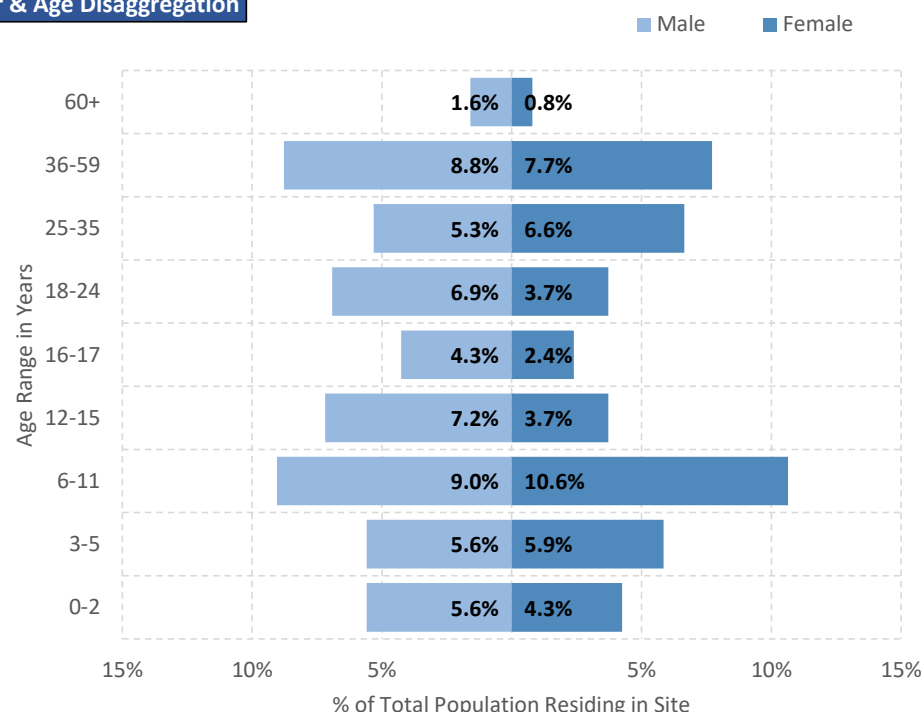
of Households

60

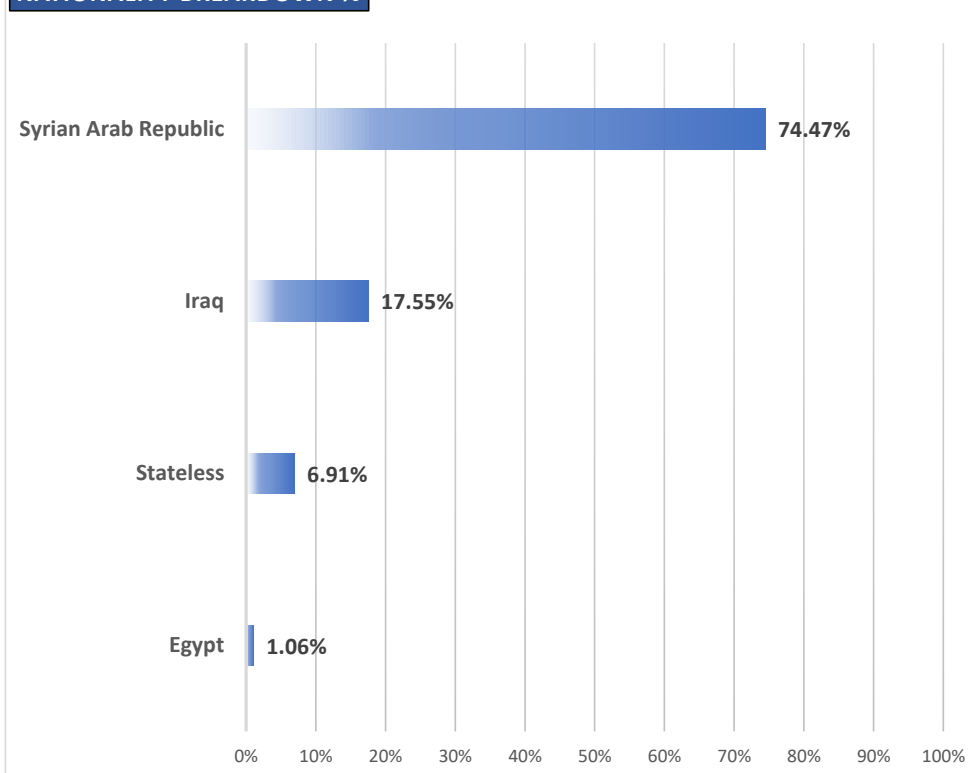
of UMCs in Safe Zone

26

Gender & Age Disaggregation



NATIONALITY BREAKDOWN %



Camp Management	Actor(s)	Ministry of Migration and Asylum (RIS)
	Type of Site	Long Term Accommodation Site

Site Management Support	Actor(s)	IOM
	Coordination meetings	YES
	Community meetings	NO
	Community feedback mechanism	YES

Shelter	Actor(s)	IOM
	# of accommodation units in need of repairs	0
	# of beneficiaries residing in tents	0
	# of beneficiaries residing in rubhalls	0
	# of beneficiaries residing in common areas	0
	# of beneficiaries residing in makeshift shelters	0

WASH	Actor(s)	IOM
	# of accommodation units with latrines	0
	# of latrines in common spaces	54
	Separation for men and women	YES
	# of accommodation units with showers	0
	# of showers in common spaces	32
	Separation for men and women	YES

Health	Actor(s)	EODY
	Doctor present in Site	YES
	Distance to nearest health facility	8.4 Km
	Distance to nearest pharmacy	6 Km
	% of population with Social Security Number	96.81%

Protection	Protection Actor(s)	IOM - EODY
	Child Protection Actor(s)	UNICEF - Solidarity Now
	Safe Zone Actor(s)	IOM - ARSIS
	Protection meetings	YES
	Psychosocial Support	YES
	Children Friendly Space	NO
	Female Friendly Space	YES
	Safe Zone in Site	YES
	Legal Assistance	YES
	SGBV referral mechanism	YES
	PWSN referral mechanism	YES
	UMC referral mechanism	YES

Education	Formal Education Actor(s)	Ministry of Education
	NFE Actor(s)	UNICEF - Solidarity Now
	# of students enrolled in Public School	137
	Access to public school(s)	YES
	Non-formal Education services in Site	YES
	NFE courses for minors	Greek - English - School Support
	NFE courses for adults	NO

Distributions	Actor(s)	IOM
---------------	----------	-----

Demographic Data updated: 31-01-21

Access to labour-market	% of population with Tax Number (AFM-holders)	73.08%
	% of population above 15 y.o. with OAED card	43.52%

Access to services off-site	Public transportation	YES
	Distance to Citizens' Service Center (KEP)	8.4 Km
	Distance to Tax Office	8.4 Km
	Distance to ATM	7.2 Km

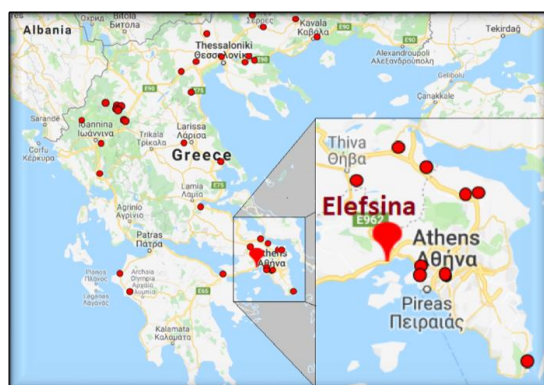
Cash Actor(s)	UNHCR - IFRC
---------------	--------------

Site Factsheet

Supporting the Greek Authorities in Managing the National Reception System for Asylum Seekers and Vulnerable Migrants (SMS)

Elefsina

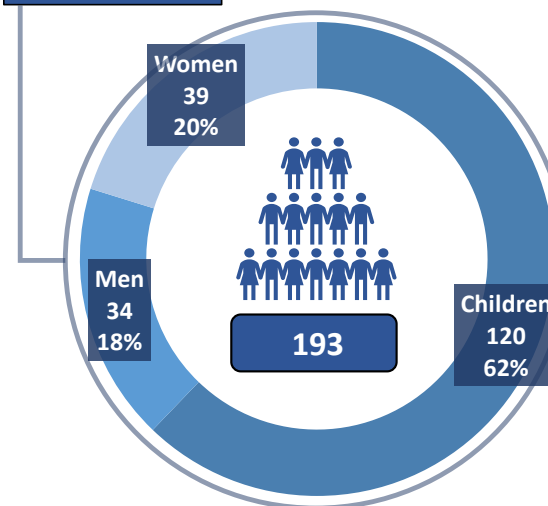
January-21



Latitude: 38.0313 - Longitude: 23.49121

The Long-Term Accommodation Site of Elefsina is located on the 29th km of the old national road Elefsina-Megara, in West Attica, Greece. It is situated about 6km away from Elefsina and 20km northwest from Athens. A public bus connects the site with the city of Elefsina and Piraeus. The bus station is located outside the accommodation center. The Thriasio General Hospital of Elefsina is located 6.5km away from the Elefsina site.

Total Population



Reporting Agency: International Organization for Migration

Occupancy

107.22%

of Registered beneficiaries


184

of Unregistered

9

of Visitors

-



Total Area covered: 4,490 m²

Maximum Capacity: 180

of Total Shelter Units: 30

of Containers: 0

of Apartments/Rooms: 30

of Cabins: 0

of Other: 0

Emergency Units:

of Partitioned Rooms in Rubhalls: 0

of Tents: 0

of Singles

1

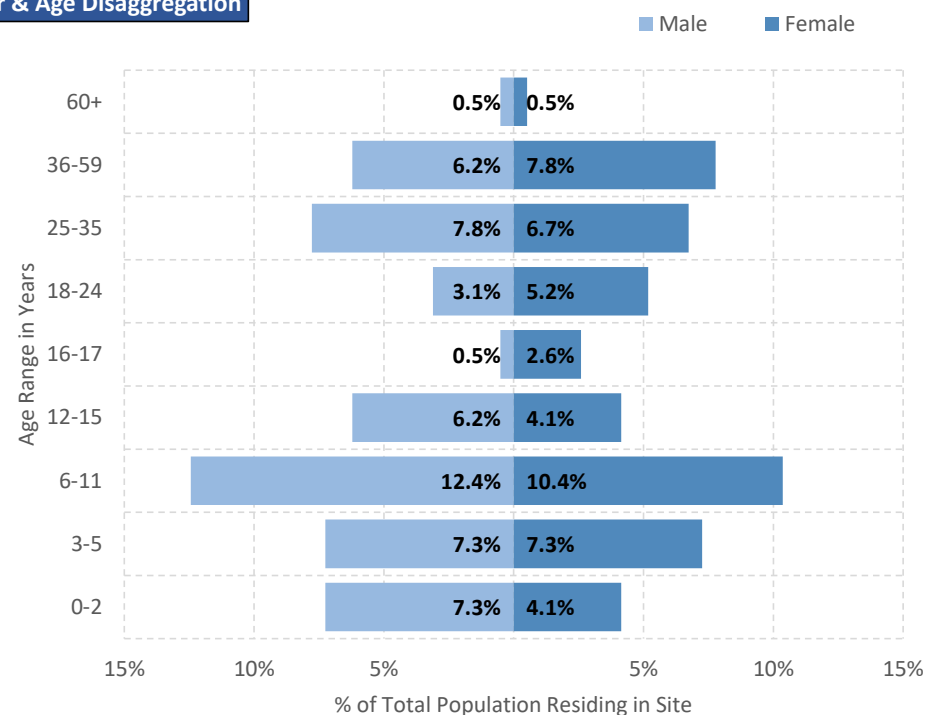
of Households

34

of UMCs in Safe Zone

N/A

Gender & Age Disaggregation



Camp Management	Actor(s)	Ministry of Migration and Asylum (RIS)
	Type of Site	Long Term Accommodation Site

Site Management Support	Actor(s)	IOM
	Coordination meetings	YES
	Community meetings	YES
	Community feedback mechanism	YES

Shelter	Actor(s)	IOM
	# of accommodation units in need of repairs	0
	# of beneficiaries residing in tents	0
	# of beneficiaries residing in rubhalls	0
	# of beneficiaries residing in common areas	14
	# of beneficiaries residing in makeshift shelters	0

WASH	Actor(s)	IOM
	# of accommodation units with latrines	0
	# of latrines in common spaces	13
	Separation for men and women	YES
	# of accommodation units with showers	0
	# of showers in common spaces	15
	Separation for men and women	YES

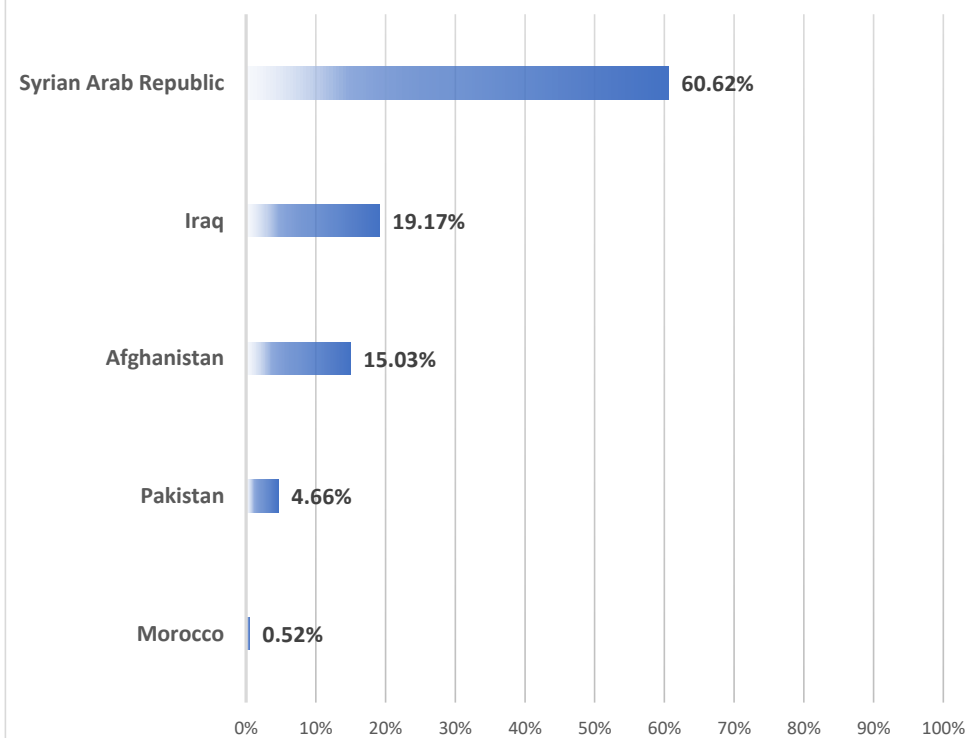
Health	Actor(s)	EODY
	Doctor present in Site	YES
	Distance to nearest health facility	7 Km
	Distance to nearest pharmacy	5 Km
	% of population with Social Security Number	97.41%

Protection	Protection Actor(s)	IOM
	Child Protection Actor(s)	UNICEF - Solidarity Now
	Safe Zone Actor(s)	Not Applicable
	Protection meetings	YES
	Psychosocial Support	YES
	Children Friendly Space	NO
	Female Friendly Space	YES
	Safe Zone in Site	NO
	Legal Assistance	YES
	SGBV referral mechanism	YES
	PWSN referral mechanism	YES
	UMC referral mechanism	YES

Education	Formal Education Actor(s)	Ministry of Education
	NFE Actor(s)	UNICEF - Solidarity Now
	# of students enrolled in Public School	85
	Access to public school(s)	YES
	Non-formal Education services in Site	YES
	NFE courses for minors	Greek - English - School Support
	NFE courses for adults	NO

Distributions	Actor(s)	IOM
---------------	----------	-----

NATIONALITY BREAKDOWN %



Demographic Data updated: 31-01-21

Access to labour-market	% of population with Tax Number (AFM-holders)	67.12%
	% of population above 15 y.o. with OAED card	32.53%

Access to services off-site	Public transportation	YES
	Distance to Citizens' Service Center (KEP)	5 Km
	Distance to Tax Office	5 Km
	Distance to ATM	5 Km

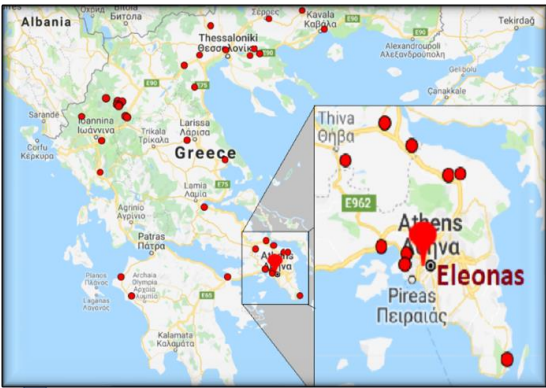
Cash Actor(s)	UNHCR - CRS
---------------	-------------

Site Factsheet

Supporting the Greek Authorities in Managing the National Reception System for Asylum Seekers and Vulnerable Migrants (SMS)

Eleonas

January-21



Latitude: 37.982881 - Longitude: 23.69876

Eleonas Long-Term Accommodation Site is located in the center of Athens where transportation can be achieved through the Subway and buses. It is under RIS management. Eleonas camp is opened since August 2015 providing shelter to over 1500 beneficiaries. A safe zone under GCR is included on site.

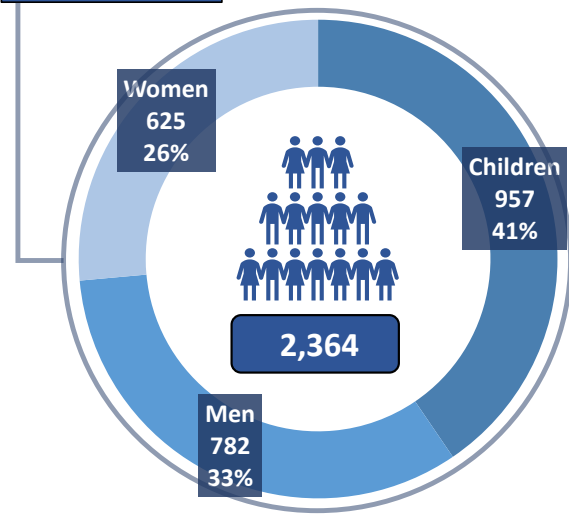


Total Area covered: 32,000 m²

Maximum Capacity: 1,980
of Total Shelter Units: 366
of Containers: 325
of Apartments/Rooms: 0
of Cabins: 0
of Other: 0

Emergency Units:
of Partitioned Rooms in Rubbhalls: 0
of Tents: 41

Total Population



Reporting Agency: International Organization for Migration

Occupancy

119.39%

of Registered beneficiaries

1,487

of Unregistered

876

of Visitors

1

of Singles

425

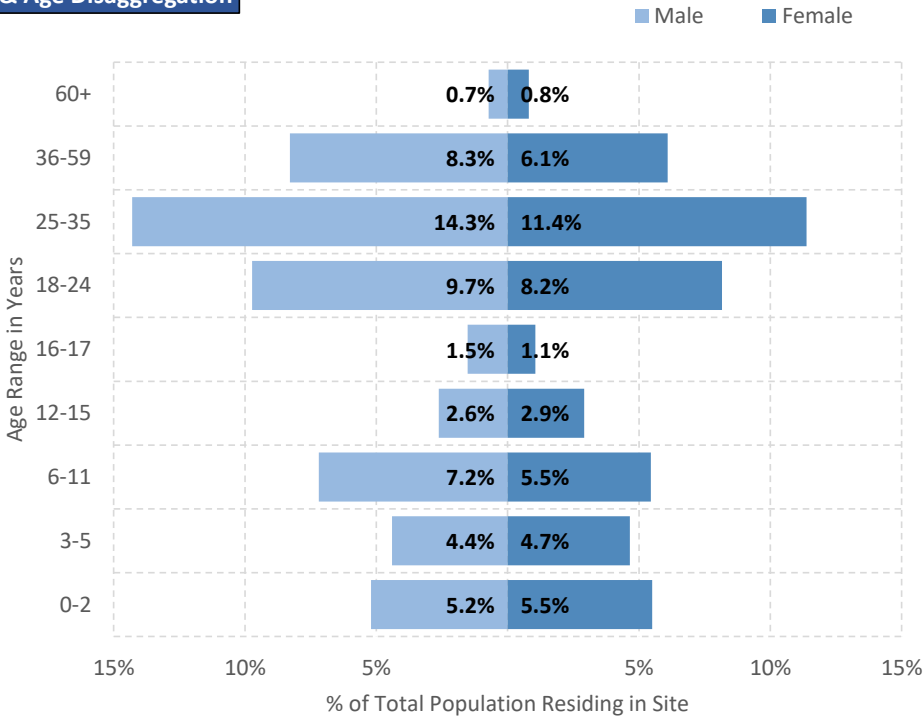
of Households

520

of UMCs in Safe Zone

25

Gender & Age Disaggregation



Camp Management	Actor(s)	Ministry of Migration and Asylum (RIS)
	Type of Site	Long Term Accommodation Site

Site Management Support	Actor(s)	IOM - ADDMA
	Coordination meetings	YES
	Community meetings	YES
	Community feedback mechanism	YES

Shelter	Actor(s)	IOM
	# of accommodation units in need of repairs	4
	# of beneficiaries residing in tents	173
	# of beneficiaries residing in rubbhalls	0
	# of beneficiaries residing in common areas	11
	# of beneficiaries residing in makeshift shelters	268

WASH	Actor(s)	IOM
	# of accommodation units with latrines	320
	# of latrines in common spaces	18
	Separation for men and women	YES
	# of accommodation units with showers	320
	# of showers in common spaces	9
	Separation for men and women	YES

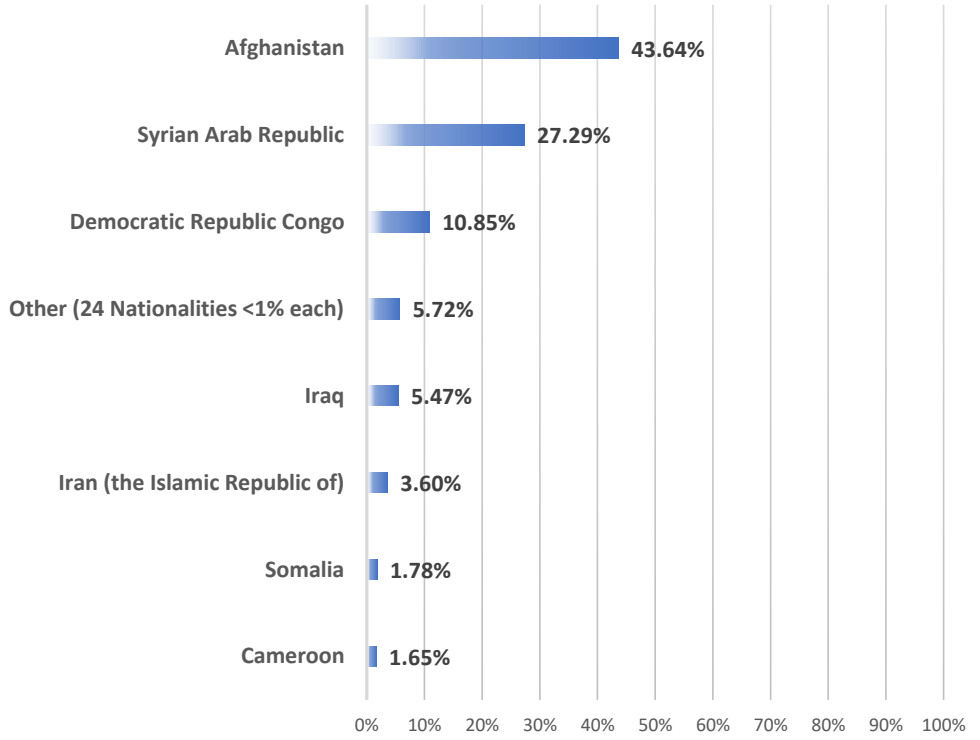
Health	Actor(s)	EODY
	Doctor present in Site	YES
	Distance to nearest health facility	3 Km
	Distance to nearest pharmacy	1 Km
	% of population with Social Security Number	15.74%

Protection	Protection Actor(s)	RIS - EODY - ADDMA
	Child Protection Actor(s)	UNICEF - Solidarity Now
	Safe Zone Actor(s)	IOM - GCR
	Protection meetings	YES
	Psychosocial Support	YES
	Children Friendly Space	YES
	Female Friendly Space	YES
	Safe Zone in Site	YES
	Legal Assistance	YES
	SGBV referral mechanism	YES
	PWSN referral mechanism	YES
	UMC referral mechanism	YES

Education	Formal Education Actor(s)	Ministry of Education
	NFE Actor(s)	UNICEF - ELIX
	# of students enrolled in Public School	400
	Access to public school(s)	YES
	Non-formal Education services in Site	YES
	NFE courses for minors	Greek - English
	NFE courses for adults	NO

Distributions	Actor(s)	IOM - RIS - ELEA Project - ADDMA
---------------	----------	----------------------------------

NATIONALITY BREAKDOWN %



Demographic Data updated: 31-01-21

Access to labour-market	% of population with Tax Number (AFM-holders)	3.56%
	% of population above 15 y.o. with OAED card	2.34%

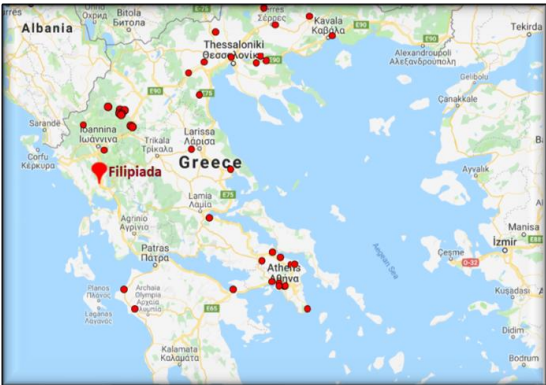
Access to services off-site	Public transportation	YES
	Distance to Citizens' Service Center (KEP)	3 Km
	Distance to Tax Office	3 Km
	Distance to ATM	1 Km

Cash Actor(s)	UNHCR - CRS
---------------	-------------

Site Factsheet

Supporting the Greek Authorities in Managing the National Reception System for Asylum Seekers and Vulnerable Migrants (SMS)

Filipiada
January-21



Latitude: 39.227222 - Longitude: 20.872222

Filipiada Long-Term Accommodation Site is in a small town in regional unit of Preveza, Epirus. Filipiada is 10km northwest of Arta, 30km northeast of Preveza and 52km south of Ioannina. The Greek National Road 5 (Antirrio Agrinio - Arta - Ioannina) passes through the town and the Greek National Road 21 connects it with Preveza. There is an intercity bus route that connects Filipiada with Arta, Preveza and Ioannina where there is access to hospital. In Filipiada there is a health center, super markets and pharmacies.

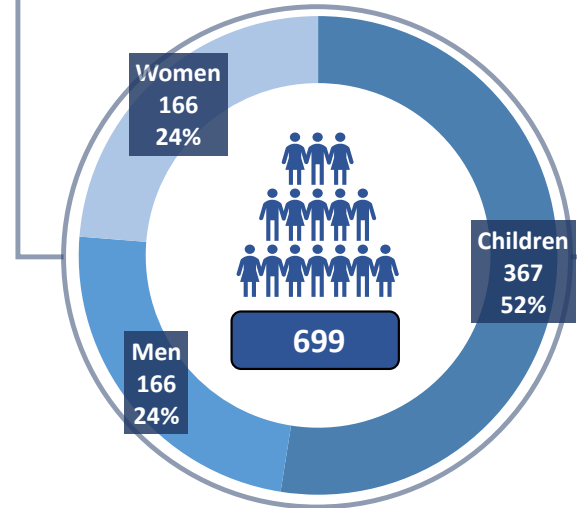


Total Area covered: 45,000 m²

Maximum Capacity: 737
of Total Shelter Units: 132
of Containers: 104
of Apartments/Rooms: 0
of Cabins: 0
of Other: 0

Emergency Units:
of Partitioned Rooms in Rubhalls: 28
of Tents: 0

Total Population



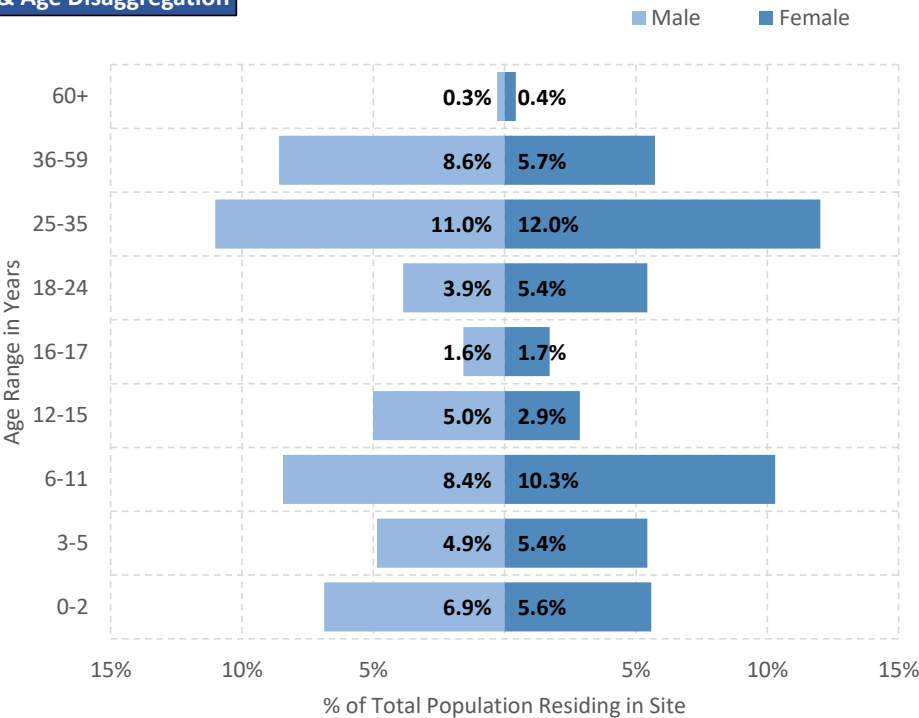
Reporting Agency: Arbeiter-Samariter-Bund

Occupancy 94.84%

of Registered beneficiaries 696
of Unregistered 0
of Visitors 3

of Singles 34 # of Households 149 # of UMCs in Safe Zone 27

Gender & Age Disaggregation



Camp Management	Actor(s)	Ministry of Migration and Asylum (RIS)
	Type of Site	Long Term Accommodation Site

Site Management Support	Actor(s)	ASB
	Coordination meetings	YES
	Community meetings	YES
	Community feedback mechanism	YES

Shelter	Actor(s)	ASB
	# of accommodation units in need of repairs	0
	# of beneficiaries residing in tents	0
	# of beneficiaries residing in rubhalls	106
	# of beneficiaries residing in common areas	0
	# of beneficiaries residing in makeshift shelters	0

WASH	Actor(s)	ASB
	# of accommodation units with latrines	104
	# of latrines in common spaces	20
	Separation for men and women	YES
	# of accommodation units with showers	104
	# of showers in common spaces	12
	Separation for men and women	YES

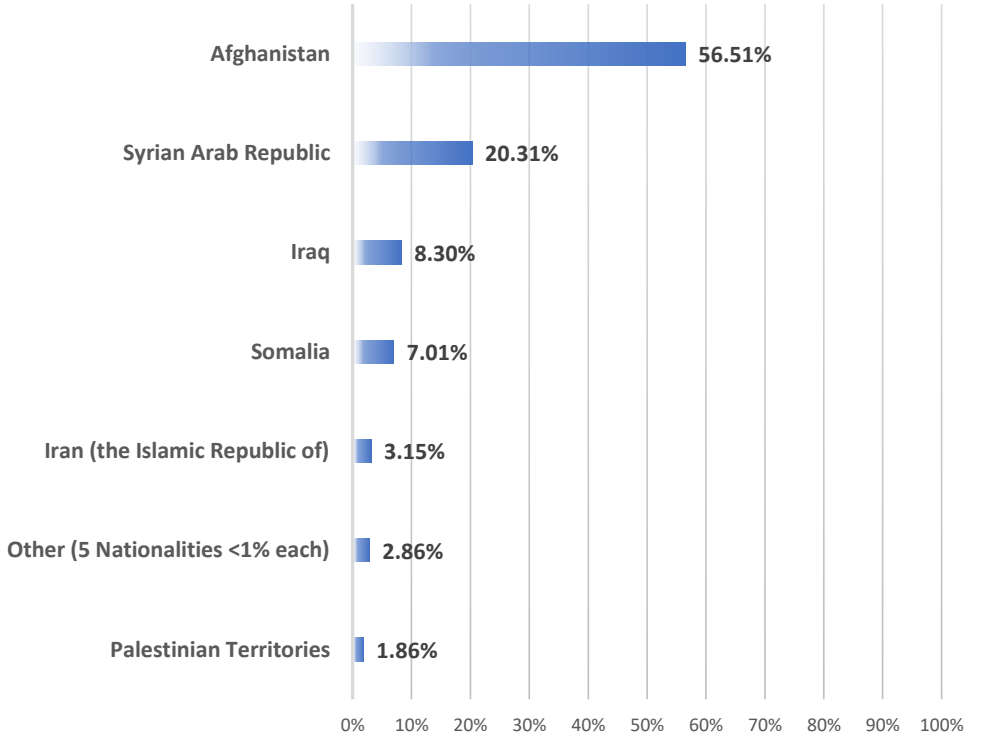
Health	Actor(s)	EODY
	Doctor present in Site	YES
	Distance to nearest health facility	3 Km
	Distance to nearest pharmacy	3 Km
	% of population with Social Security Number	59.37%

Protection	Protection Actor(s)	ASB
	Child Protection Actor(s)	ASB
	Safe Zone Actor(s)	IOM
	Protection meetings	YES
	Psychosocial Support	YES
	Children Friendly Space	YES
	Female Friendly Space	YES
	Safe Zone in Site	YES
	Legal Assistance	YES
	SGBV referral mechanism	YES
	PWSN referral mechanism	YES
	UMC referral mechanism	YES

Education	Formal Education Actor(s)	Ministry of Education
	NFE Actor(s)	ASB
	# of students enrolled in Public School	257
	Access to public school(s)	YES
	Non-formal Education services in Site	YES
	NFE courses for minors	Greek - English - School Support
	NFE courses for adults	NO

Distributions	Actor(s)	ASB - RIS
---------------	----------	-----------

NATIONALITY BREAKDOWN %



Demographic Data updated: 31-01-21

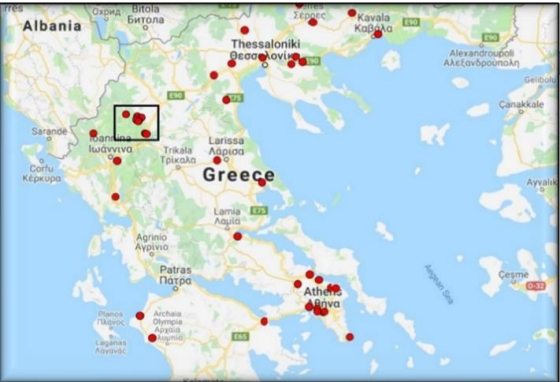
Access to labour-market	% of population with Tax Number (AFM-holders)	8.46%
	% of population above 15 y.o. with OAED card	no data available

Access to services off-site	Public transportation	YES
	Distance to Citizens' Service Center (KEP)	3 Km
	Distance to Tax Office	15 Km
	Distance to ATM	3 Km

Cash Actor(s)	UNHCR - IFRC
---------------	--------------

Site Factsheet

Supporting the Greek Authorities in Managing the National Reception System for Asylum Seekers and Vulnerable Migrants (SMS)

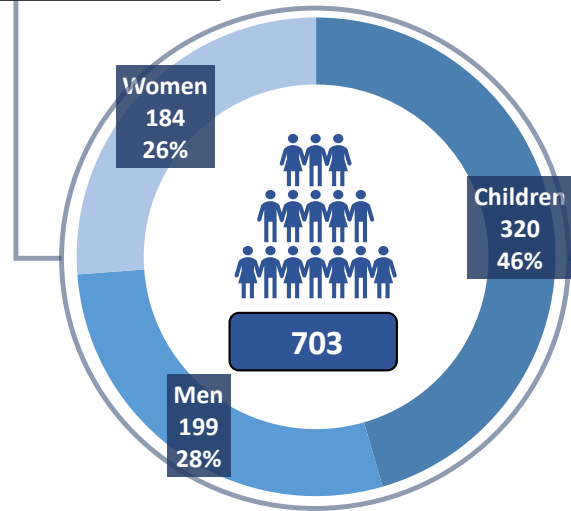


Grevena Long-Term Accommodation Sites are in 9 locations in the mountainous area of Grevena. The average distance from these 9 locations to the center of Grevena is approximately 30km. The distance to Thessaloniki is roughly 200km. Transportation to Grevena center and hospital is provided by the hotel owners via rented KTEL busses and also by IOM designated drivers. For medical cases that cannot be treated in the hospital of Grevena, transportation to the hospitals of Kozani and Ioannina is also arranged. Pharmacies and super markets are all located in Grevena center.



Total Area covered: 17,128 m²

Total Population



Reporting Agency: Internation Organization of Migration

Occupancy

94.74%

of Registered beneficiaries

700

of Unregistered beneficiaries

1

of Visitors

2

of Singles

56

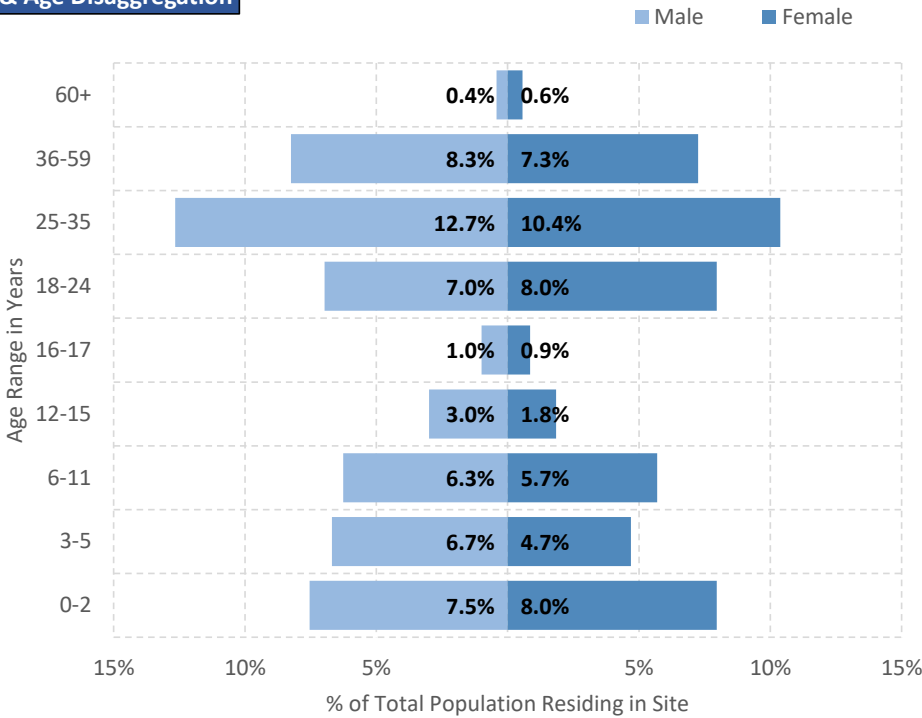
of Households

172

of UMCs in Safe Zone

N/A

Gender & Age Disaggregation



Camp Management	Actor(s)	Ministry of Migration and Asylum (RIS)
	Type of Site	Long Term Accommodation Site

Site Management Support	Actor(s)	IOM
	Coordination meetings	YES
	Community meetings	YES
	Community feedback mechanism	YES

Shelter	Actor(s)	Ministry of Migration and Asylum (RIS) - IOM
	# of accommodation units in need of repairs	6
	# of beneficiaries residing in tents	0
	# of beneficiaries residing in rubhalls	0
	# of beneficiaries residing in common areas	0
	# of beneficiaries residing in makeshift shelters	0

WASH	Actor(s)	RIS - IOM
	# of accommodation units with latrines	223
	# of latrines in common spaces	0
	Separation for men and women	Not applicable
	# of accommodation units with showers	223
	# of showers in common spaces	0
	Separation for men and women	Not applicable

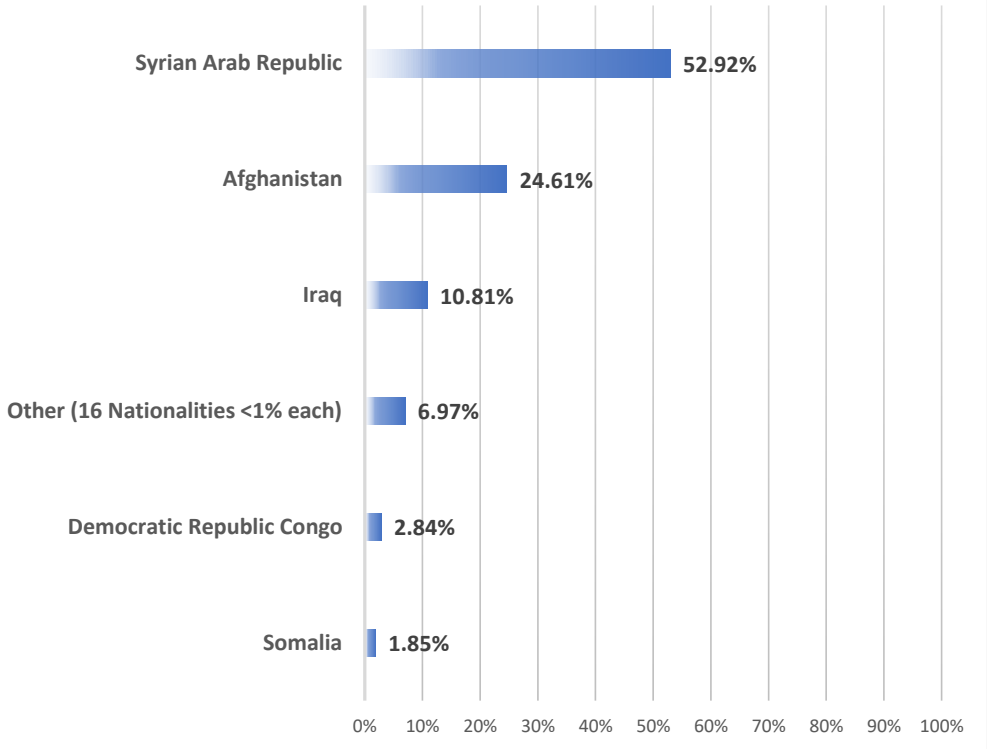
Health	Actor(s)	Grevena General Hospital
	Doctor present in Site	NO
	Distance to nearest health facility	32km - 56km
	Distance to nearest pharmacy	8km - 43km
	% of population with Social Security Number	77.38%

Protection	Protection Actor(s)	IOM
	Child Protection Actor(s)	IOM
	Safe Zone Actor(s)	Not Applicable
	Protection meetings	YES
	Psychosocial Support	YES
	Children Friendly Space	NO
	Female Friendly Space	NO
	Safe Zone in Site	NO
	Legal Assistance	YES
	SGBV referral mechanism	YES
	PWSN referral mechanism	YES
	UMC referral mechanism	YES

Education	Formal Education Actor(s)	Ministry of Education
	NFE Actor(s)	IOM
	# of students enrolled in Public School	145
	Access to public school(s)	YES
	Non-formal Education services in Site	YES
	NFE courses for minors	Greek - English - School Support
	NFE courses for adults	NO

Distributions	Actor(s)	IOM
---------------	----------	-----

NATIONALITY BREAKDOWN %



Demographic Data updated: 31-01-21

Access to labour-market	% of population with Tax Number (AFM-holders)	63.45%
	% of population above 15 y.o. with OAED card	9.93%

Access to services off-site	Public transportation	NO
	Distance to Citizens' Service Center (KEP)	19km - 43km
	Distance to Tax Office	32km - 52km
	Distance to ATM	31km - 52km

Cash Actor(s)	UNHCR - IFRC
---------------	--------------

Site Factsheet

Supporting the Greek Authorities in Managing the National Reception System for Asylum Seekers and Vulnerable Migrants (SMS)

Kato Milia

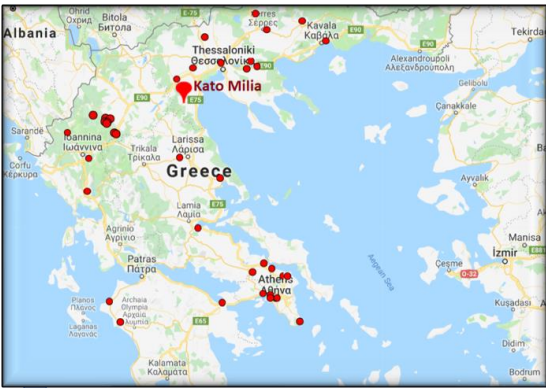
January-21



Funded by the Asylum, Migration and Integration Fund of the European Union



IOM • OIM



Latitude: 40.256063 - Longitude: 22.367323

Kato Milia Long-Term Accommodation Site is placed in an agricultural area 13km away from the center of Katerini and 82km away from the city of Thessaloniki. Transportation to Katerini center is provided by bus every 2 hours and the bus station is outside of the site. The General Hospital of Katerini is 16km away from the site and transportation is provided only from the center of Katerini to the Hospital. There is a mini market close to the site.

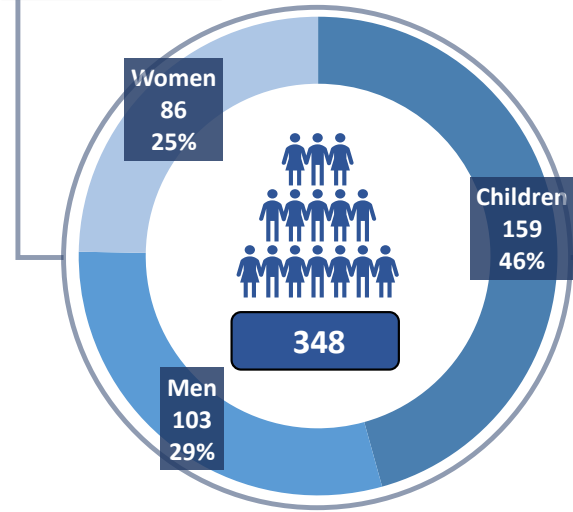


Total Area covered: 13,050 m²

Maximum Capacity: 340
of Total Shelter Units: 85
of Containers: 85
of Apartments/Rooms: 0
of Cabins: 0
of Other: 0

Emergency Units:
of Partitioned Rooms in Rubhalls: 0
of Tents: 0

Total Population



Reporting Agency: International Organization for Migration

Occupancy

102.35%

of Registered beneficiaries

333

of Unregistered

13

of Visitors

2

of Singles

47

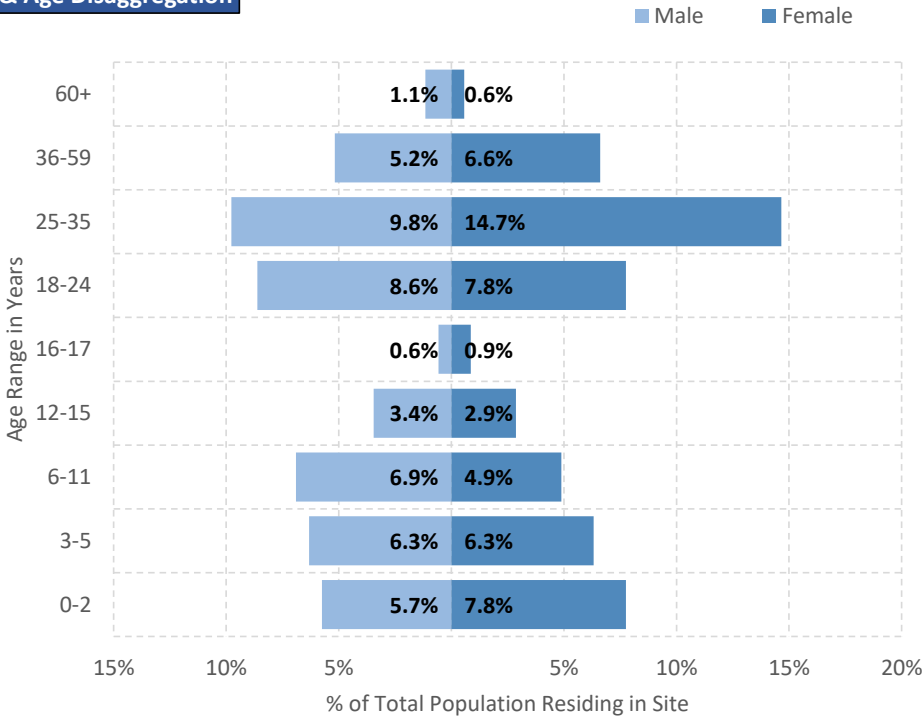
of Households

70

of UMCs in Safe Zone

N/A

Gender & Age Disaggregation



Camp Management	Actor(s)	Ministry of Migration and Asylum (RIS)
	Type of Site	Long Term Accommodation Site

Site Management Support	Actor(s)	IOM
	Coordination meetings	YES
	Community meetings	YES
	Community feedback mechanism	YES

Shelter	Actor(s)	IOM
	# of accommodation units in need of repairs	0
	# of beneficiaries residing in tents	0
	# of beneficiaries residing in rubhalls	0
	# of beneficiaries residing in common areas	0
	# of beneficiaries residing in makeshift shelters	0

WASH	Actor(s)	IOM
	# of accommodation units with latrines	85
	# of latrines in common spaces	5
	Separation for men and women	NO
	# of accommodation units with showers	85
	# of showers in common spaces	5
	Separation for men and women	NO

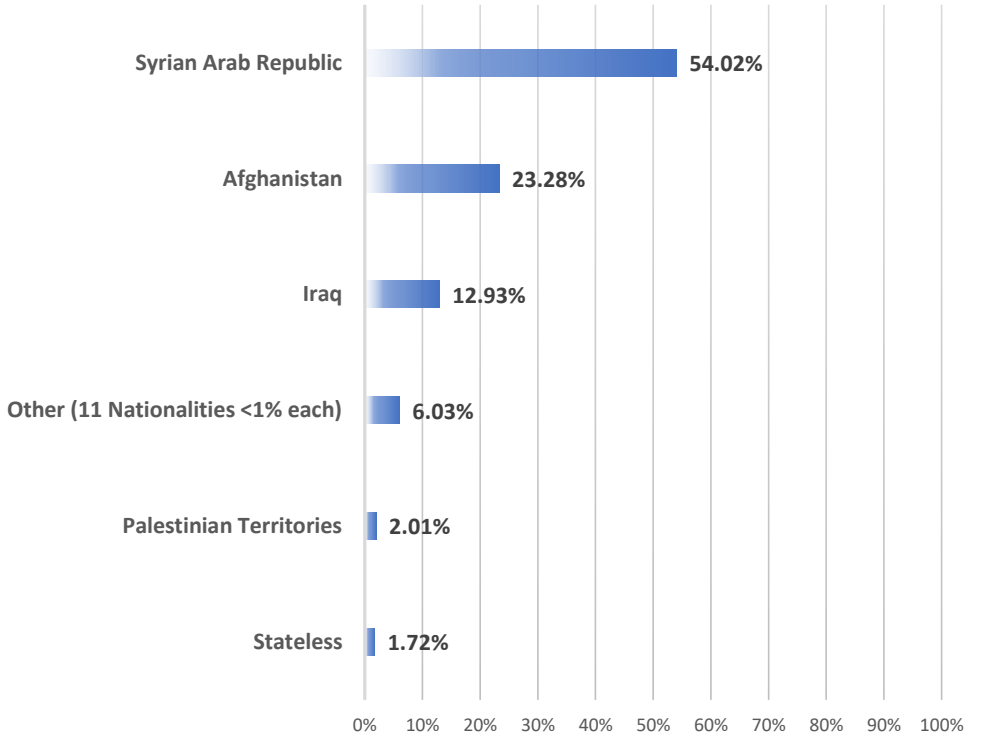
Health	Actor(s)	EODY
	Doctor present in Site	YES
	Distance to nearest health facility	15 Km
	Distance to nearest pharmacy	15 Km
	% of population with Social Security Number	85.63%

Protection	Protection Actor(s)	IOM - UNICEF - Solidarity Now
	Child Protection Actor(s)	UNICEF - Solidarity Now
	Safe Zone Actor(s)	Not Applicable
	Protection meetings	YES
	Psychosocial Support	YES
	Children Friendly Space	YES
	Female Friendly Space	YES
	Safe Zone in Site	NO
	Legal Assistance	YES
	SGBV referral mechanism	YES
	PWSN referral mechanism	YES
	UMC referral mechanism	YES

Education	Formal Education Actor(s)	Ministry of Education
	NFE Actor(s)	UNICEF - Solidarity Now
	# of students enrolled in Public School	87
	Access to public school(s)	NO
	Non-formal Education services in Site	YES
	NFE courses for minors	Greek - English - School Support
	NFE courses for adults	NO

Distributions	Actor(s)	IOM
---------------	----------	-----

NATIONALITY BREAKDOWN %



Demographic Data updated: 31-01-21

Access to labour-market	% of population with Tax Number (AFM-holders)	71.96%
	% of population above 15 y.o. with OAED card	17.00%

Access to services off-site	Public transportation	YES
	Distance to Citizens' Service Center (KEP)	16 Km
	Distance to Tax Office	16 Km
	Distance to ATM	15 Km

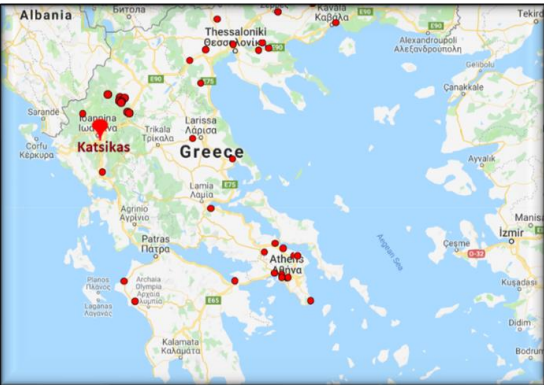
Cash Actor(s)	UNHCR - IFRC
---------------	--------------

Site Factsheet

Supporting the Greek Authorities in Managing the National Reception System for Asylum Seekers and Vulnerable Migrants (SMS)

Katsikas

January-21



Latitude: 39.608421 - Longitude: 20.900713

Katsikas Long-Term Accommodation Site is in the Ioannina regional unit, Epirus, northern Greece. The site is 2km away from Ioannina and there is regular bus service to Ioannina city and to the hospital. The bus station is outside of the site. In Ioannina there is the General Hospital of Ioannina, many supermarkets and pharmacies.

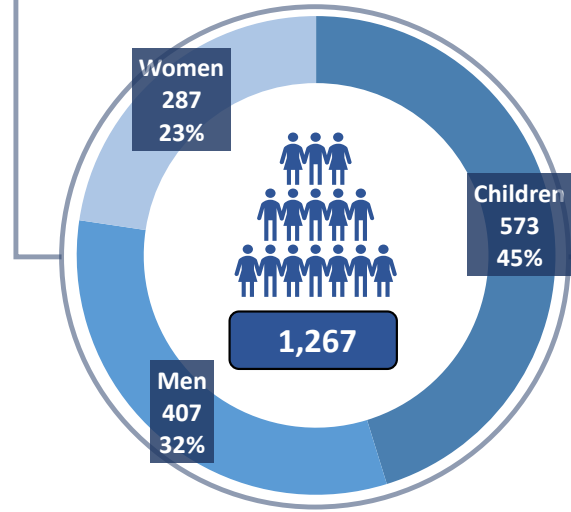


Total Area covered: 48,000 m²

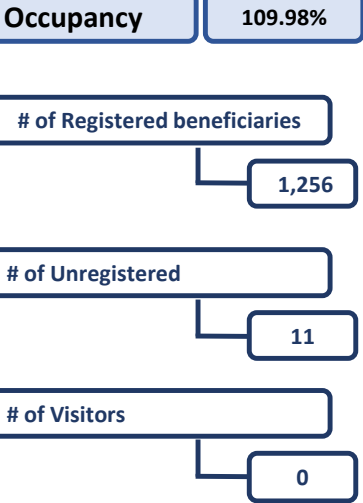
Maximum Capacity: 1,152
of Total Shelter Units: 236
of Containers: 208
of Apartments/Rooms: 0
of Cabins: 0
of Other: 0

Emergency Units:
of Partitioned Rooms in Rubhalls: 28
of Tents: 0

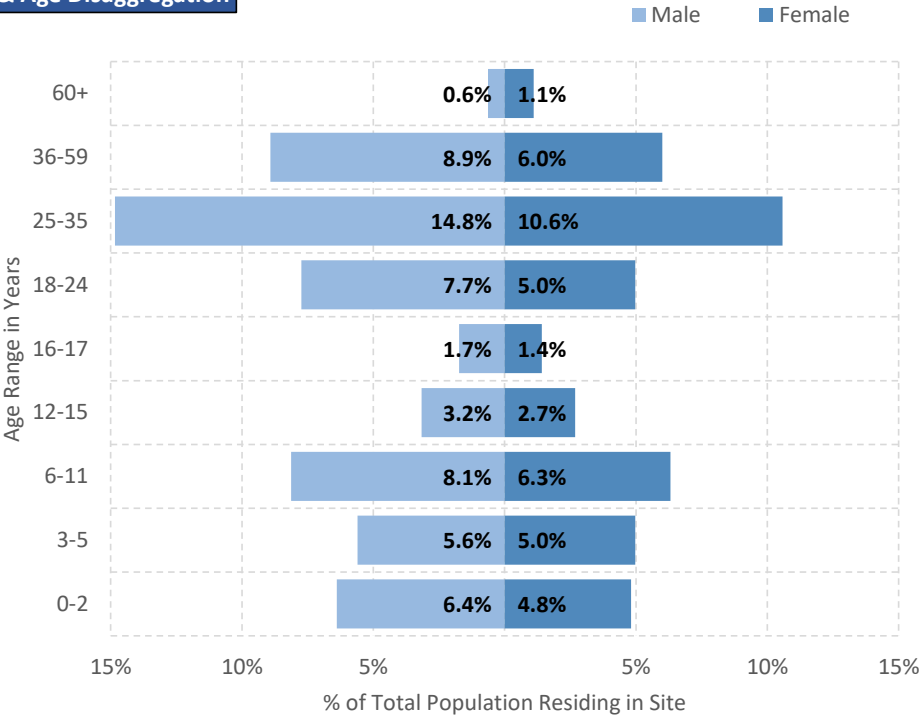
Total Population



Reporting Agency: Arbeiter-Samariter-Bund



Gender & Age Disaggregation



Camp Management	Actor(s)	Ministry of Migration and Asylum (RIS)
	Type of Site	Long Term Accommodation Site
Site Management Support	Actor(s)	ASB
	Coordination meetings	YES
	Community meetings	YES
	Community feedback mechanism	YES

Shelter	Actor(s)	ASB
	# of accommodation units in need of repairs	3
	# of beneficiaries residing in tents	0
	# of beneficiaries residing in rubhalls	87
	# of beneficiaries residing in common areas	0
	# of beneficiaries residing in makeshift shelters	0

WASH	Actor(s)	ASB
	# of accommodation units with latrines	208
	# of latrines in common spaces	20
	Separation for men and women	YES
	# of accommodation units with showers	208
	# of showers in common spaces	12
	Separation for men and women	YES

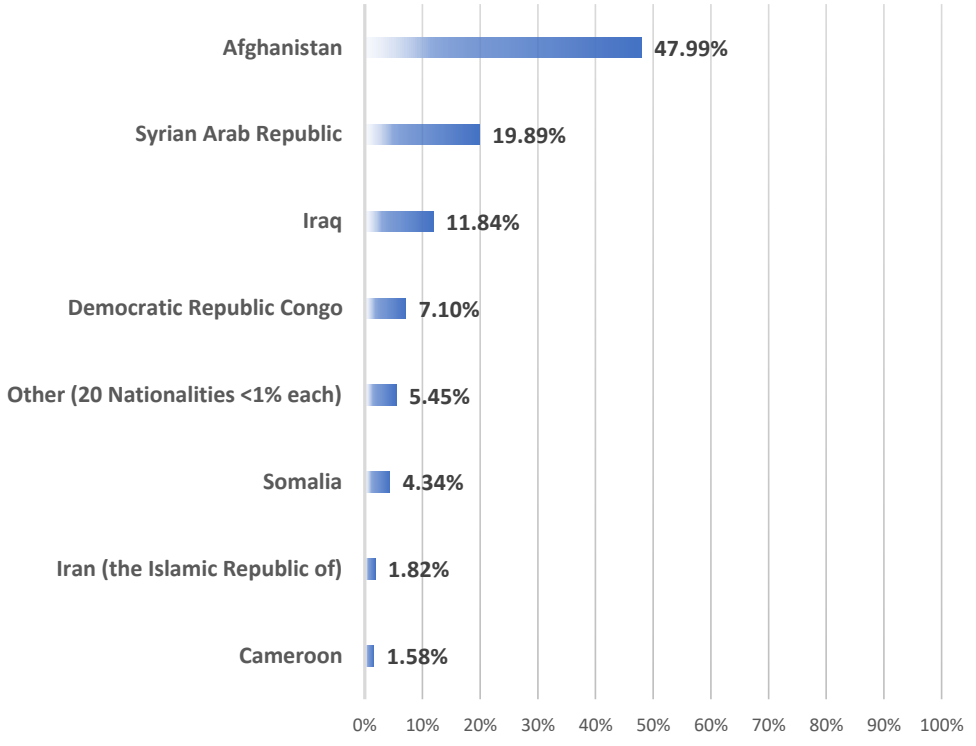
Health	Actor(s)	EODY
	Doctor present in Site	YES
	Distance to nearest health facility	9 Km
	Distance to nearest pharmacy	9 Km
	% of population with Social Security Number	64.33%

Protection	Protection Actor(s)	ASB
	Child Protection Actor(s)	ASB
	Safe Zone Actor(s)	Not Applicable
	Protection meetings	YES
	Psychosocial Support	YES
	Children Friendly Space	YES
	Female Friendly Space	YES
	Safe Zone in Site	NO
	Legal Assistance	YES
	SGBV referral mechanism	YES
	PWSN referral mechanism	YES
	UMC referral mechanism	YES

Education	Formal Education Actor(s)	Ministry of Education
	NFE Actor(s)	ASB
	# of students enrolled in Public School	379
	Access to public school(s)	YES
	Non-formal Education services in Site	YES
	NFE courses for minors	Greek - English - School Support
	NFE courses for adults	NO

Distributions	Actor(s)	ASB - Refugee Help
---------------	----------	--------------------

NATIONALITY BREAKDOWN %



Demographic Data updated: 31-01-21

Access to labour-market	% of population with Tax Number (AFM-holders)	No data available
	% of population above 15 y.o. with OAED card	No data available
Access to services off-site	Public transportation	YES
	Distance to Citizens' Service Center (KEP)	9 Km
	Distance to Tax Office	9 Km
	Distance to ATM	9 Km

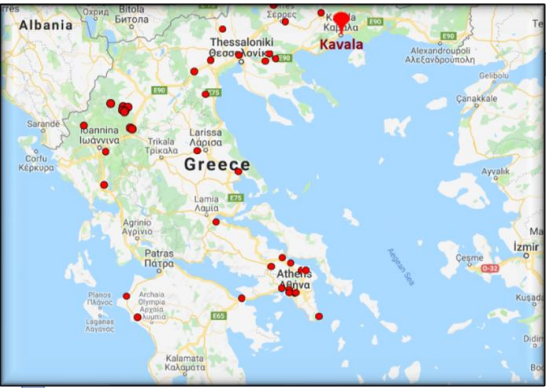
Cash Actor(s)	UNHCR - IFRC
---------------	--------------

Site Factsheet

Supporting the Greek Authorities in Managing the National Reception System for Asylum Seekers and Vulnerable Migrants (SMS)

Kavala

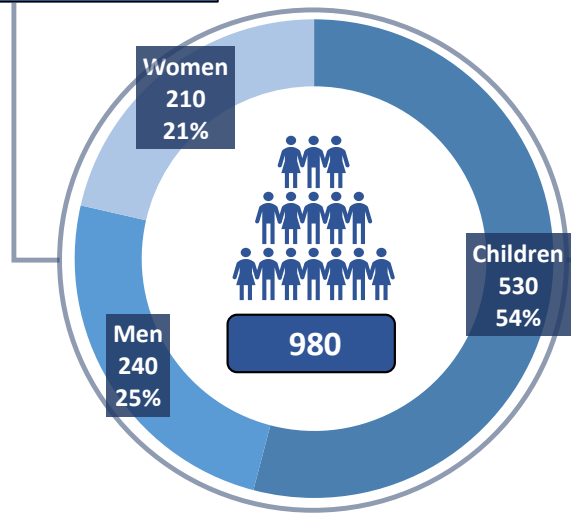
January-21



Latitude: 40.945418 - Longitude: 24.427842

Kavala Long-Term Accommodation Site is a suburb seaside site located 2,5km away from the center of Kavala and 160km from Thessaloniki. Transportation to Kavala center and to the hospital is provided by bus. There are regular routes and the bus stop is placed outside of the site. There are super markets, pharmacies and other services very easily accessible.

Total Population



Reporting Agency: International Organization for Migration

Occupancy

81.19%

of Registered beneficiaries


959

of Unregistered

20

of Visitors

1



Total Area covered: 17,064 m²

Maximum Capacity: 1,207

of Total Shelter Units: 173
of Containers: 0
of Apartments/Rooms: 173
of Cabins: 0
of Other: 0

Emergency Units:

of Partitioned Rooms in Rubhalls: 0
of Tents: 0

of Singles

68

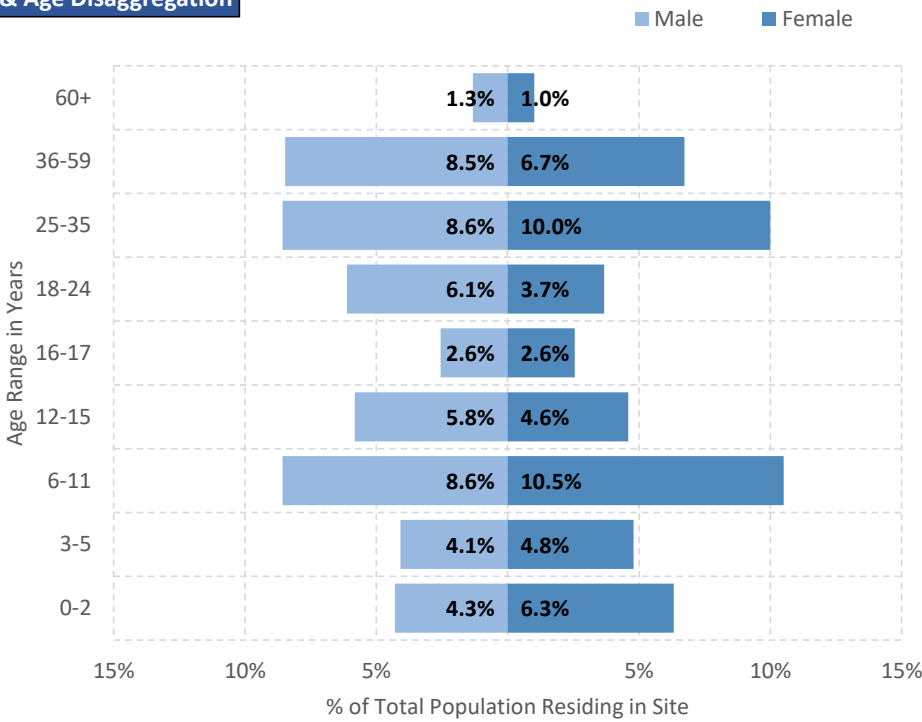
of Households

184

of UMCs in Safe Zone

30

Gender & Age Disaggregation



Camp Management	Actor(s)	Ministry of Migration and Asylum (RIS)
	Type of Site	Long Term Accommodation Site

Site Management Support	Actor(s)	IOM
	Coordination meetings	NO
	Community meetings	YES
	Community feedback mechanism	YES

Shelter	Actor(s)	IOM
	# of accommodation units in need of repairs	0
	# of beneficiaries residing in tents	0
	# of beneficiaries residing in rubhalls	0
	# of beneficiaries residing in common areas	8
	# of beneficiaries residing in makeshift shelters	0

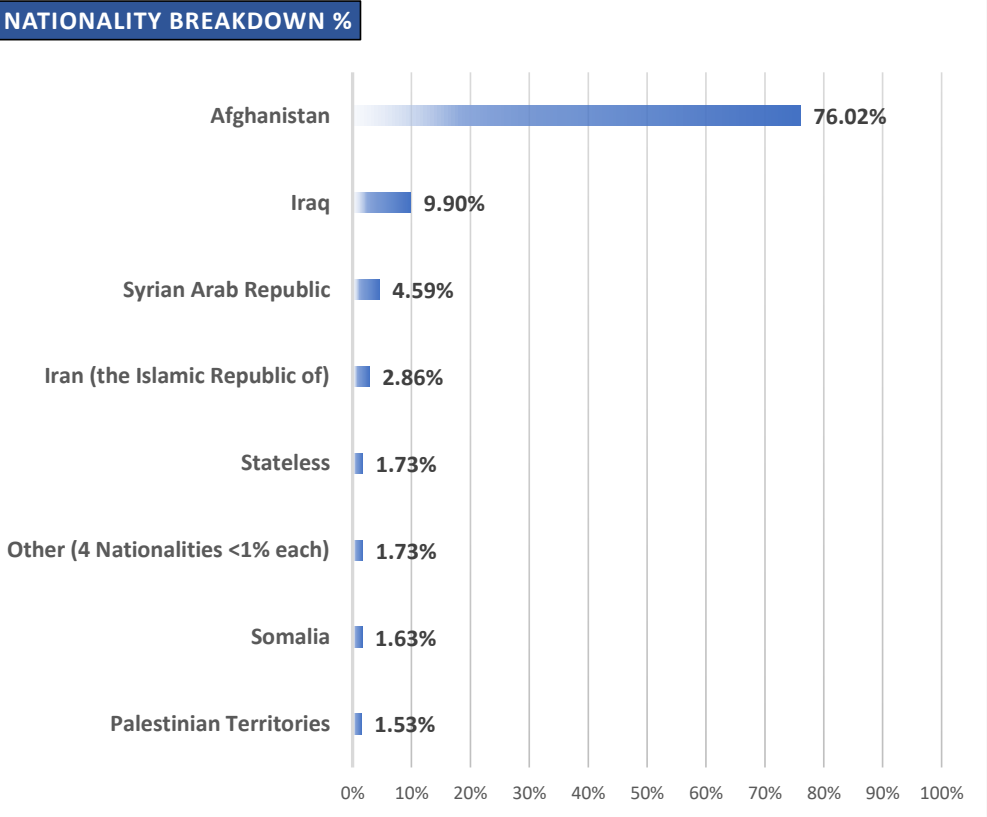
WASH	Actor(s)	IOM
	# of accommodation units with latrines	162
	# of latrines in common spaces	9
	Separation for men and women	YES
	# of accommodation units with showers	162
	# of showers in common spaces	9
	Separation for men and women	YES

Health	Actor(s)	EODY
	Doctor present in Site	YES
	Distance to nearest health facility	8 Km
	Distance to nearest pharmacy	2 Km
	% of population with Social Security Number	75.71%

Protection	Protection Actor(s)	IOM - UNICEF - Solidarity Now
	Child Protection Actor(s)	UNICEF - Solidarity Now
	Safe Zone Actor(s)	IOM - ARSIS
	Protection meetings	YES
	Psychosocial Support	YES
	Children Friendly Space	YES
	Female Friendly Space	YES
	Safe Zone in Site	YES
	Legal Assistance	YES
	SGBV referral mechanism	YES
	PWSN referral mechanism	YES
	UMC referral mechanism	YES

Education	Formal Education Actor(s)	Ministry of Education
	NFE Actor(s)	UNICEF - Solidarity Now
	# of students enrolled in Public School	363
	Access to public school(s)	YES
	Non-formal Education services in Site	YES
	NFE courses for minors	Greek - English - School Support
	NFE courses for adults	NO

Distributions	Actor(s)	IOM
---------------	----------	-----



Demographic Data updated: 31-01-21

Access to labour-market	% of population with Tax Number (AFM-holders)	52.44%
	% of population above 15 y.o. with OAED card	7.81%

Access to services off-site	Public transportation	YES
	Distance to Citizens' Service Center (KEP)	3 Km
	Distance to Tax Office	3 Km
	Distance to ATM	0.5 Km

Cash Actor(s)	UNHCR - IFRC
---------------	--------------

Site Factsheet

Supporting the Greek Authorities in Managing the National Reception System for Asylum Seekers and Vulnerable Migrants (SMS)

Klidi-Sintiki

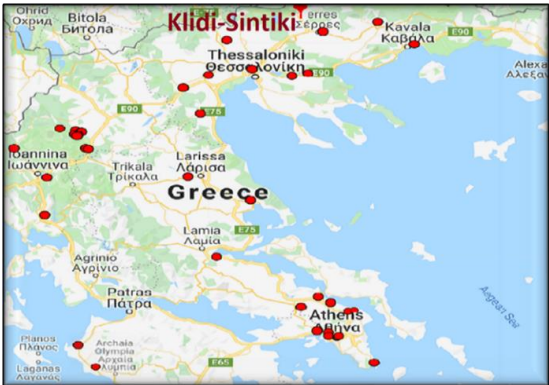
January-21



Funded by the Asylum, Migration and Integration Fund of the European Union



IOM • OIM



Latitude: 41.325146 - Longitude: 23.351663

Klidi Sintiki is inside the municipality of Sintiki and the prefecture of Serres. The camp is located 6km from the Greek-Bulgarian border, 18 km from the village of Sidirikastro and 47km from the city of Serres. There is no public transportation connection to the closest urban center. The nearest public hospital is located in Serres and the closest public medical center is in Sidirokastro.

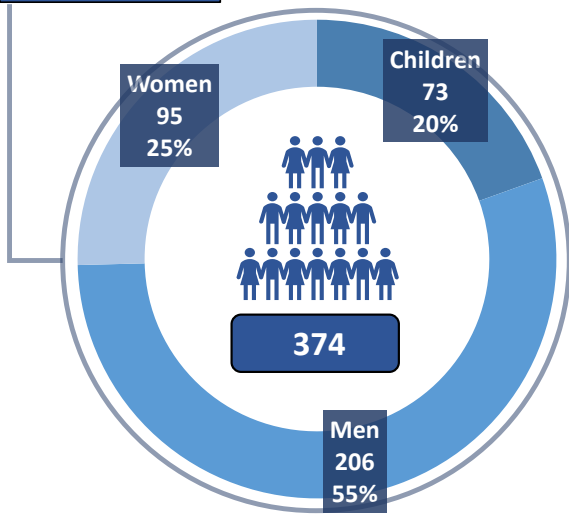


Total Area covered:

Maximum Capacity: 492
of Total Shelter Units: -
of Containers: 101
of Apartments/Rooms: 0
of Cabins: 0
of Other: 0

Emergency Units:
of Partitioned Rooms in Rubhalls: 0
of Tents: 0
of Other use Tents: 0

Total Population



Reporting Agency: International Organization for Migration

Occupancy

76.02%

of Registered beneficiaries

374

of Unregistered beneficiaries

-

of Visitors

-

of Singles

224

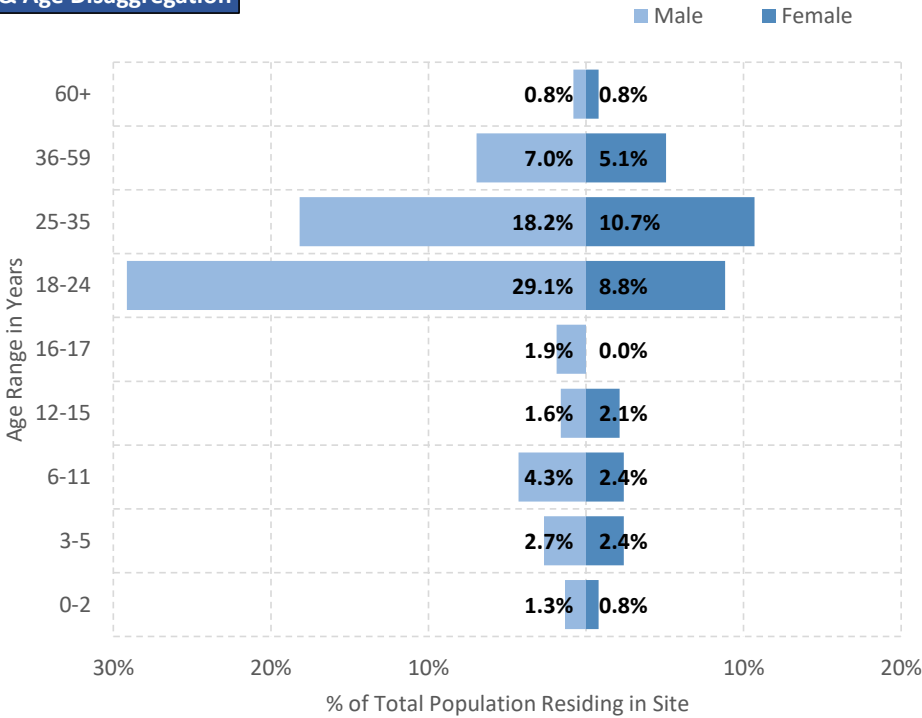
of Households

42

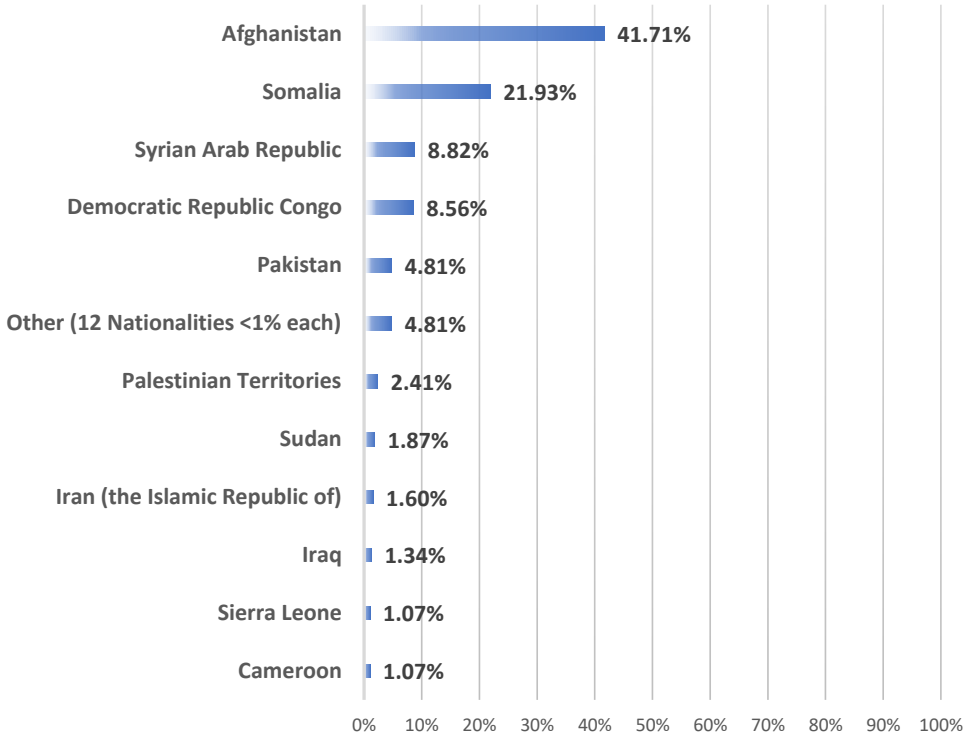
of UMCs in Safe Zone

N/A

Gender & Age Disaggregation



NATIONALITY BREAKDOWN %



Demographic Data updated: 31-01-21

Access to labour-market	% of population with Tax Number (AFM-holders)	No data available
	% of population above 15 y.o. with OAED card	No data available

Access to services off-site	Public transportation	NO
	Distance to Citizens' Service Center (KEP)	17.0 Km
	Distance to Tax Office	17 Km
	Distance to ATM	16.6 Km

Cash Actor(s) UNHCR - IFRC

Camp Management	Actor(s)	Ministry of Migration and Asylum (RIS)
	Type of Site	Long Term Accommodation Site

Site Management Support	Actor(s)	IOM
	Coordination meetings	YES
	Community meetings	NO
	Community feedback mechanism	YES

Shelter	Actor(s)	Ministry of Migration and Asylum (RIS)
	# of accommodation units in need of repairs	0
	# of beneficiaries residing in tents	0
	# of beneficiaries residing in rubhalls	0
	# of beneficiaries residing in common areas	0
	# of beneficiaries residing in makeshift shelters	0

WASH	Actor(s)	IOM
	# of accommodation units with latrines	0
	# of latrines in common spaces	61
	Separation for men and women	YES
	# of accommodation units with showers	0
	# of showers in common spaces	48
	Separation for men and women	YES

Health	Actor(s)	Hellenic Red Cross
	Doctor present in Site	YES
	Distance to nearest health facility	17.1 Km
	Distance to nearest pharmacy	17 Km
	% of population with Social Security Number	36.36%

Protection	Protection Actor(s)	IOM
	Child Protection Actor(s)	IOM
	Safe Zone Actor(s)	Not Applicable
	Protection meetings	YES
	Psychosocial Support	YES
	Children Friendly Space	NO
	Female Friendly Space	NO
	Safe Zone in Site	NO
	Legal Assistance	YES
	SGBV referral mechanism	YES
	PWSN referral mechanism	YES
	UMC referral mechanism	YES

Education	Formal Education Actor(s)	N/A
	NFE Actor(s)	IOM
	# of students enrolled in Public School	0
	Access to public school(s)	NO
	Non-formal Education services in Site	YES
	NFE courses for minors	Greek - English
	NFE courses for adults	NO

Distributions Actor(s) IOM - Hellenic Army

Site Factsheet

Supporting the Greek Authorities in Managing the National Reception System for Asylum Seekers and Vulnerable Migrants (SMS)

Korinthos

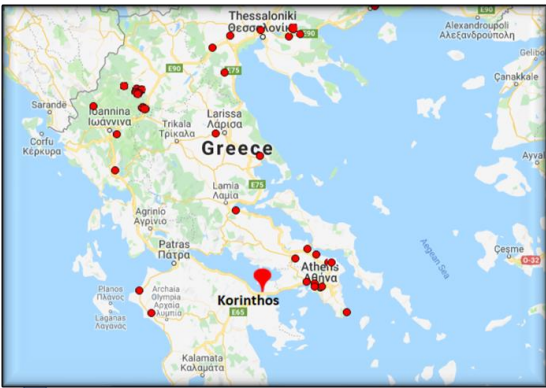
January-21



Funded by the Asylum, Migration and Integration Fund of the European Union



IOM • OIM



Latitude: 37.932949 - Longitude: 22.934854

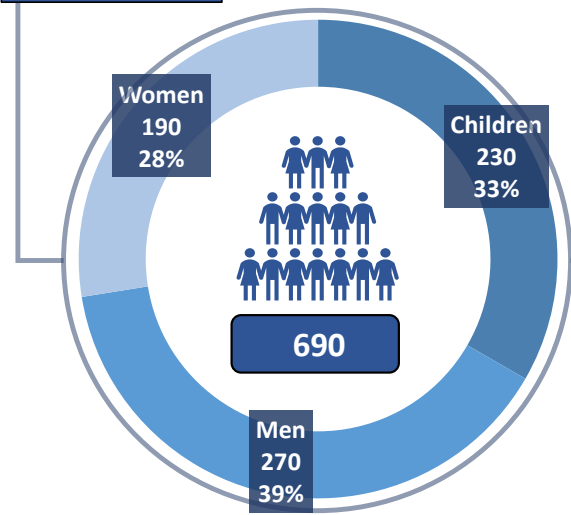
Korinthos Site is located in the Prefecture of Corinthia. It is situated 1,5 Km away from the city center, providing easy access to public services. Transportation to Athens is available via the Railway station and intercity bus.



Total Area covered: 33,000 m²

Maximum Capacity: 784
of Total Shelter Units: 196
of Containers: 0
of Apartments/Rooms: 0
of Cabins: 0
of Partitioned Rooms in Rubbhalls: 196
of Tents: 0

Total Population



Reporting Agency: International Organization for Migration

Occupancy

88.01%

of Registered beneficiaries

597

of Unregistered

93

of Visitors

-

of Singles

205

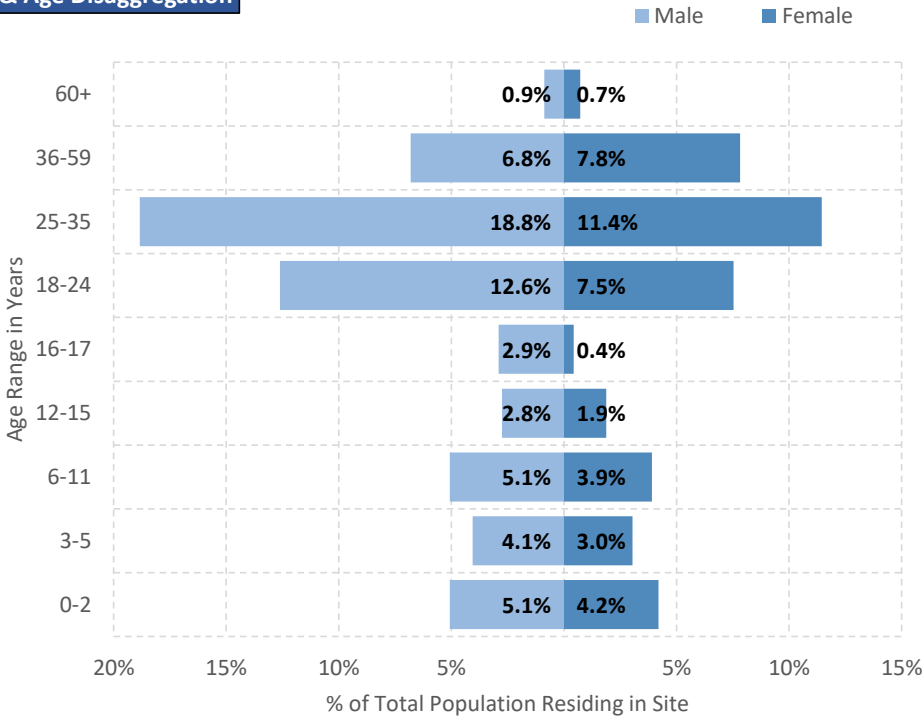
of Households

131

of UMCs in Safe Zone

N/A

Gender & Age Disaggregation



Camp Management	Actor(s)	Ministry of Migration and Asylum (RIS)
	Type of Site	Long Term Accommodation Site

Site Management Support	Actor(s)	IOM
	Coordination meetings	YES
	Community meetings	YES
	Community feedback mechanism	YES

Shelter	Actor(s)	IOM
	# of accommodation units in need of repairs	0
	# of beneficiaries residing in tents	0
	# of beneficiaries residing in rubbhalls	690
	# of beneficiaries residing in common areas	0
	# of beneficiaries residing in makeshift shelters	0

WASH	Actor(s)	IOM
	# of accommodation units with latrines	0
	# of latrines in common spaces	61
	Separation for men and women	YES
	# of accommodation units with showers	0
	# of showers in common spaces	31
	Separation for men and women	YES

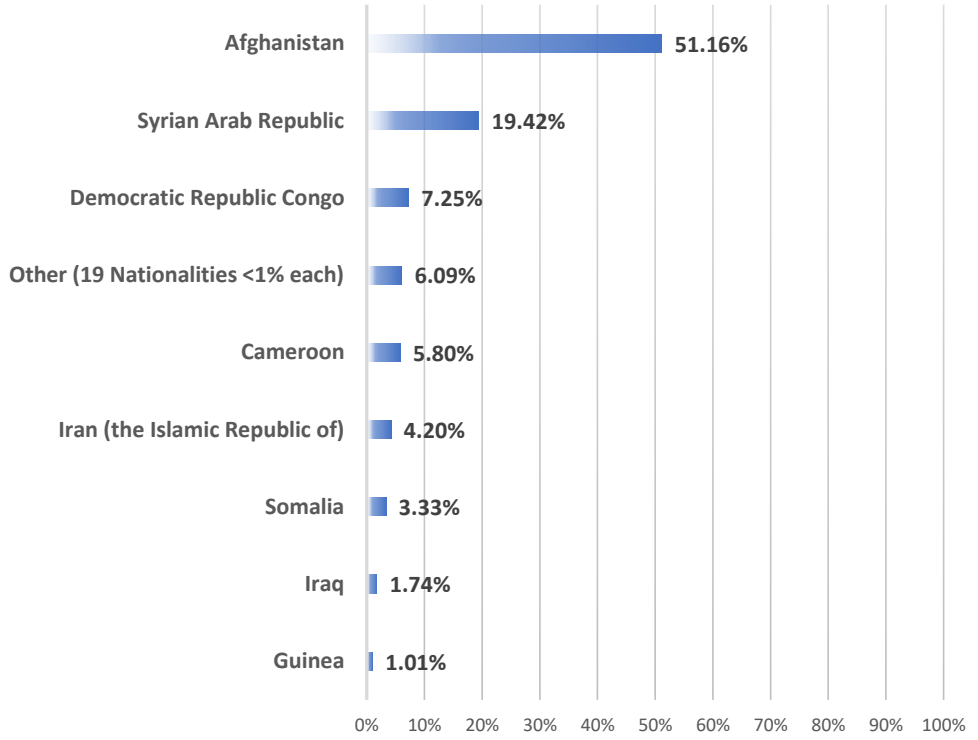
Health	Actor(s)	Hellenic Red Cross
	Doctor present in Site	YES
	Distance to nearest health facility	2.1 Km
	Distance to nearest pharmacy	1.1 Km
	% of population with Social Security Number	36.09%

Protection	Protection Actor(s)	IOM
	Child Protection Actor(s)	IOM
	Safe Zone Actor(s)	Not Applicable
	Protection meetings	YES
	Psychosocial Support	YES
	Children Friendly Space	NO
	Female Friendly Space	YES
	Safe Zone in Site	NO
	Legal Assistance	YES
	SGBV referral mechanism	YES
	PWSN referral mechanism	YES
	UMC referral mechanism	YES

Education	Formal Education Actor(s)	Ministry of Education
	NFE Actor(s)	IOM
	# of students enrolled in Public School	139
	Access to public school(s)	YES
	Non-formal Education services in Site	YES
	NFE courses for minors	Greek - English - School Support
	NFE courses for adults	NO

Distributions	Actor(s)	IOM
---------------	----------	-----

NATIONALITY BREAKDOWN %



Demographic Data updated: 31-01-21

Access to labour-market	% of population with Tax Number (AFM-holders)	23.70%
	% of population above 15 y.o. with OAED card	1.02%

Access to services off-site	Public transportation	YES
	Distance to Citizens' Service Center (KEP)	1.6 Km
	Distance to Tax Office	2.6 Km
	Distance to ATM	1.2 Km

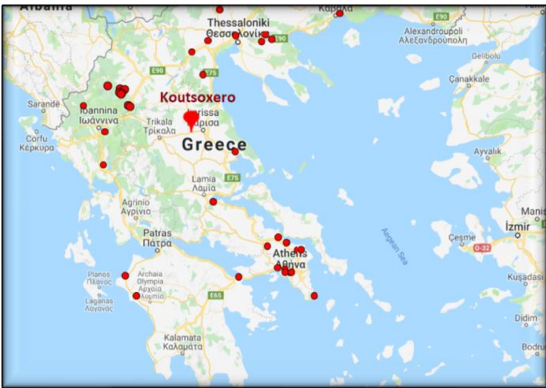
Cash Actor(s)	UNHCR - CRS
---------------	-------------

Site Factsheet

Supporting the Greek Authorities in Managing the National Reception System for Asylum Seekers and Vulnerable Migrants (SMS)

Koutsochero

January-21



Latitude: 39.610000 - Longitude: 22.250000

Koutsochero is situated 18 km away from the city of Larissa, which is the nearest urban center and where the closest hospital is located. An intercity bus service connects the LTAS with the city center.

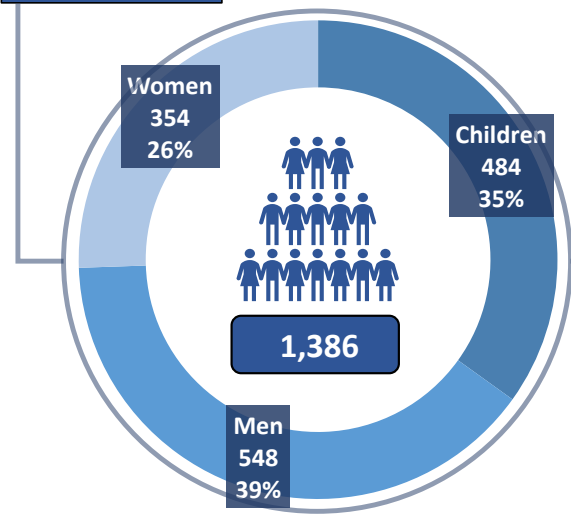


Total Area covered: 123,181 m²

Maximum Capacity: 1,678
of Total Shelter Units: 403
of Containers: 403
of Apartments/Rooms: 0
of Cabins: 0
of Other: 0

Emergency Units:
of Partitioned Rooms in Rubhalls: 0
of Tents: 0

Total Population



Reporting Agency: DRC

Occupancy

82.60%

of Registered beneficiaries

1,273

of Unregistered

113

of Visitors

0

of Singles

201

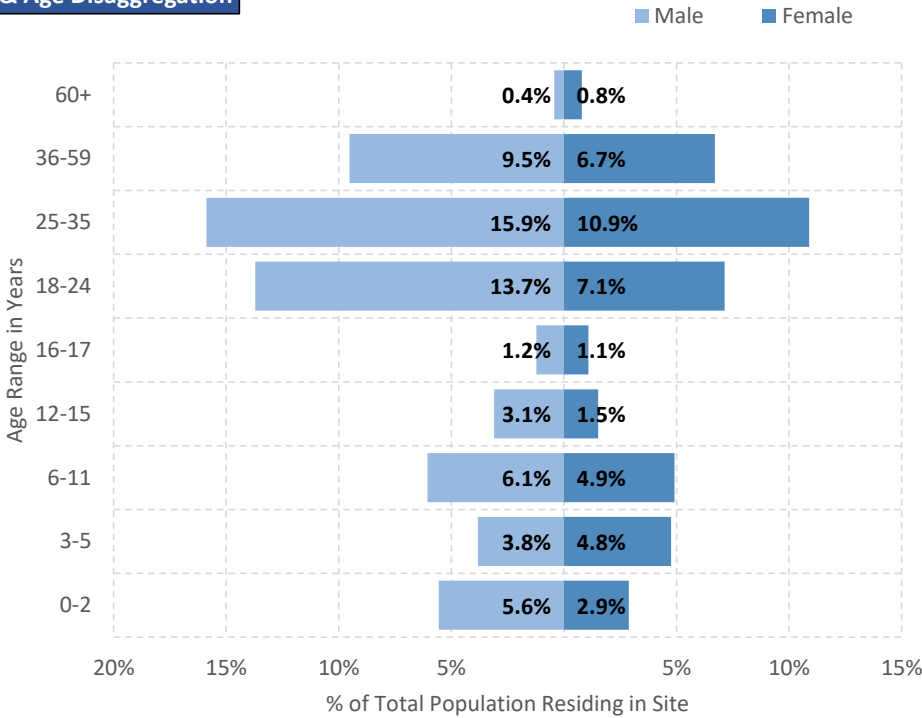
of Households

430

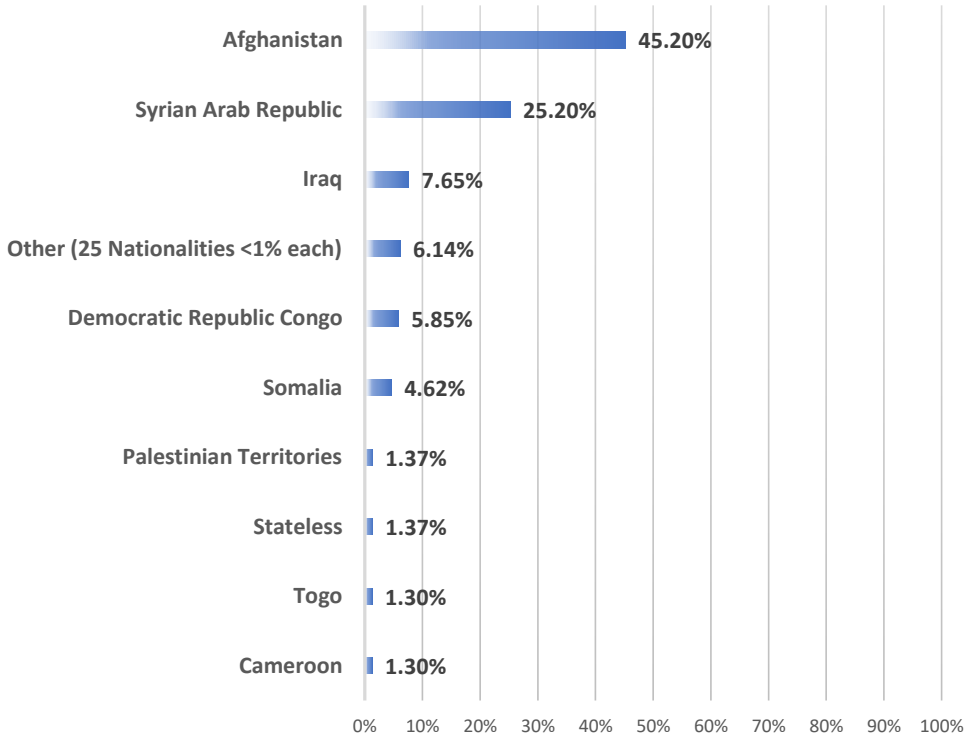
of UMCs in Safe Zone

N/A

Gender & Age Disaggregation



NATIONALITY BREAKDOWN %



Demographic Data updated: 31-01-21

Access to labour-market	% of population with Tax Number (AFM-holders)	28.27%
	% of population above 15 y.o. with OAED card	1.90%

Access to services off-site	Public transportation	YES
	Distance to Citizens' Service Center (KEP)	16 Km
	Distance to Tax Office	14 Km
	Distance to ATM	14 Km

Cash Actor(s)	UNHCR - IFRC
---------------	--------------

Camp Management	Actor(s)	Ministry of Migration and Asylum (RIS)
	Type of Site	Long Term Accommodation Site

Site Management Support	Actor(s)	DRC
	Coordination meetings	YES
	Community meetings	NO
	Community feedback mechanism	YES

Shelter	Actor(s)	DRC
	# of accommodation units in need of repairs	0
	# of beneficiaries residing in tents	0
	# of beneficiaries residing in rubhalls	0
	# of beneficiaries residing in common areas	20
	# of beneficiaries residing in makeshift shelters	0

WASH	Actor(s)	DRC
	# of accommodation units with latrines	403
	# of latrines in common spaces	4
	Separation for men and women	NO
	# of accommodation units with showers	403
	# of showers in common spaces	6
	Separation for men and women	NO

Health	Actor(s)	EODY - Municipality of Larisa
	Doctor present in Site	YES
	Distance to nearest health facility	16 Km
	Distance to nearest pharmacy	1 Km
	% of population with Social Security Number	59.60%

Protection	Protection Actor(s)	DRC
	Child Protection Actor(s)	TdH - DRC
	Safe Zone Actor(s)	Not Applicable
	Protection meetings	YES
	Psychosocial Support	YES
	Children Friendly Space	NO
	Female Friendly Space	YES
	Safe Zone in Site	NO
	Legal Assistance	YES
	SGBV referral mechanism	YES
	PWSN referral mechanism	YES
	UMC referral mechanism	YES

Education	Formal Education Actor(s)	Ministry of Education
	NFE Actor(s)	DRC
	# of students enrolled in Public School	192
	Access to public school(s)	YES
	Non-formal Education services in Site	YES
	NFE courses for minors	Greek - English - School Support - ICT
	NFE courses for adults	NO

Distributions	Actor(s)	DRC
---------------	----------	-----

Site Factsheet

Supporting the Greek Authorities in Managing the National Reception System for Asylum Seekers and Vulnerable Migrants (SMS)

Lagadikia

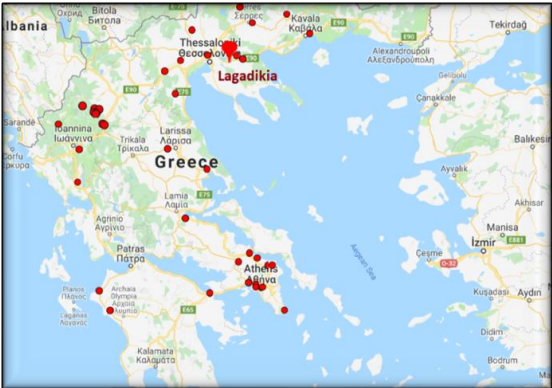
January-21



Funded by the Asylum, Migration and Integration Fund of the European Union



IOM • OIM



Latitude: 40.6290831 - Longitude: 23.2453493

Lagadikia is situated 41 km north of Thessaloniki and lies 1km away from the center of the village. Regular transportation from Lagadikia to Thessaloniki, where all hospitals are located, is provided by bus. There is a mini market and a pharmacy in Lagadikia village.



Total Area covered: 30,002 m²

Maximum Capacity: 426
of Total Shelter Units: 104
of Containers: 104
of Apartments/Rooms: 0
of Cabins: 0
of Other: 0

Emergency Units:
of Partitioned Rooms in Rubhalls: 0
of Tents: 0

Camp Management	Actor(s)	Ministry of Migration and Asylum (RIS)
	Type of Site	Long Term Accommodation Site

Site Management Support	Actor(s)	DRC
	Coordination meetings	YES
	Community meetings	NO
	Community feedback mechanism	YES

Shelter	Actor(s)	DRC
	# of accommodation units in need of repairs	0
	# of beneficiaries residing in tents	0
	# of beneficiaries residing in rubhalls	0
	# of beneficiaries residing in common areas	12
	# of beneficiaries residing in makeshift shelters	0

WASH	Actor(s)	DRC
	# of accommodation units with latrines	104
	# of latrines in common spaces	13
	Separation for men and women	YES
	# of accommodation units with showers	104
	# of showers in common spaces	8
	Separation for men and women	YES

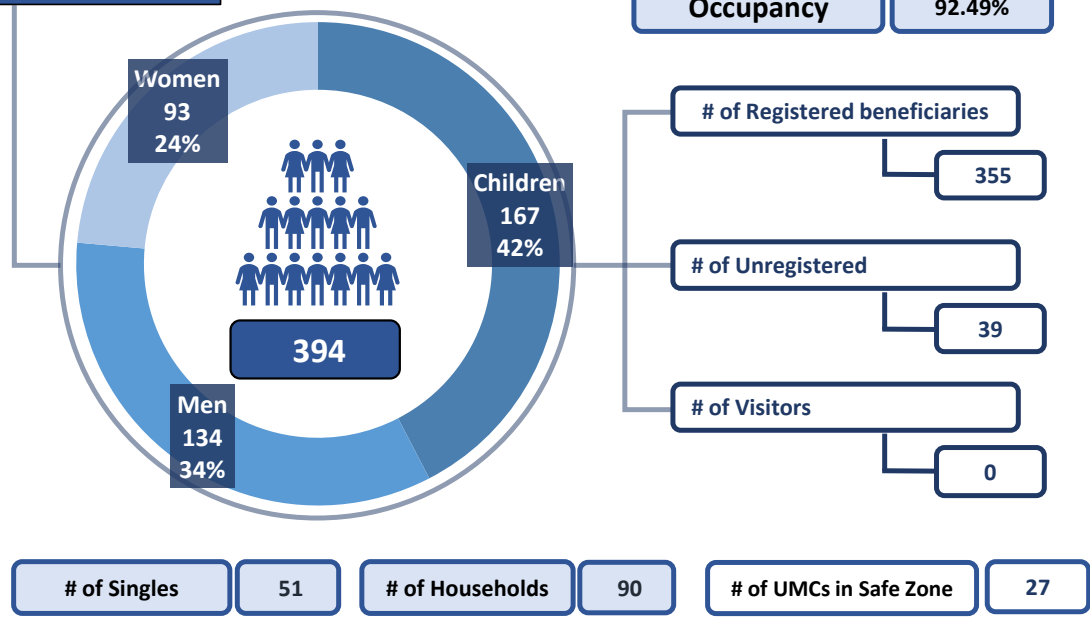
Health	Actor(s)	EODY
	Doctor present in Site	YES
	Distance to nearest health facility	12.8 Km
	Distance to nearest pharmacy	1 Km
	% of population with Social Security Number	80.71%

Protection	Protection Actor(s)	DRC
	Child Protection Actor(s)	ARSIS - TdH - DRC
	Safe Zone Actor(s)	IOM - ARSIS
	Protection meetings	NO
	Psychosocial Support	YES
	Children Friendly Space	YES
	Female Friendly Space	NO
	Safe Zone in Site	YES
	Legal Assistance	YES
	SGBV referral mechanism	YES
	PWSN referral mechanism	YES
	UMC referral mechanism	YES

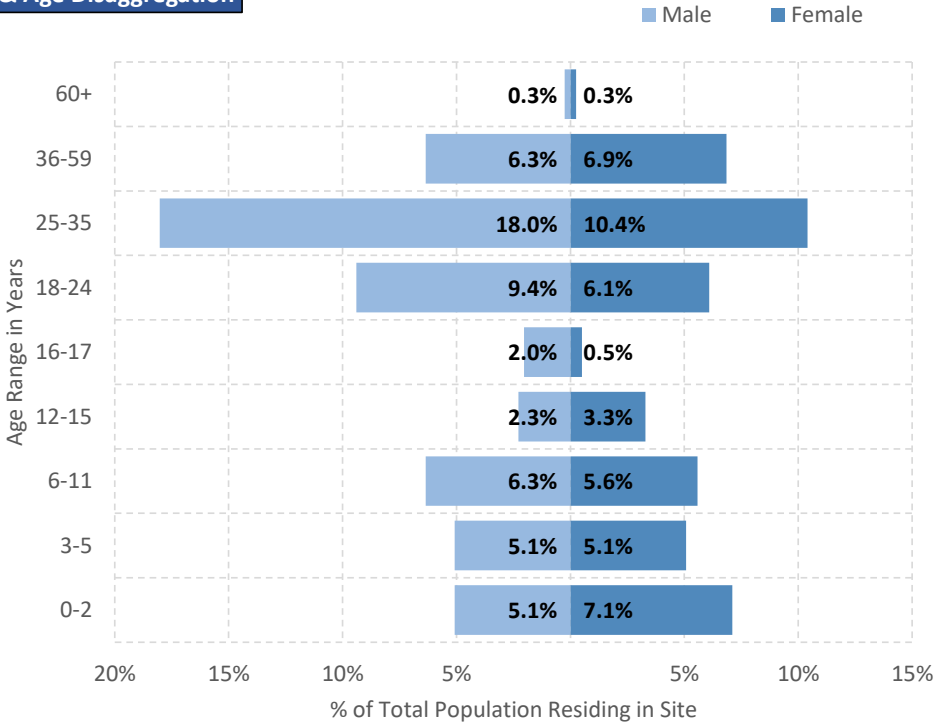
Education	Formal Education Actor(s)	Ministry of Education
	NFE Actor(s)	DRC
	# of students enrolled in Public School	85
	Access to public school(s)	NO
	Non-formal Education services in Site	YES
	NFE courses for minors	Greek - English - School Support - ICT
	NFE courses for adults	NO

Distributions	Actor(s)	DRC
---------------	----------	-----

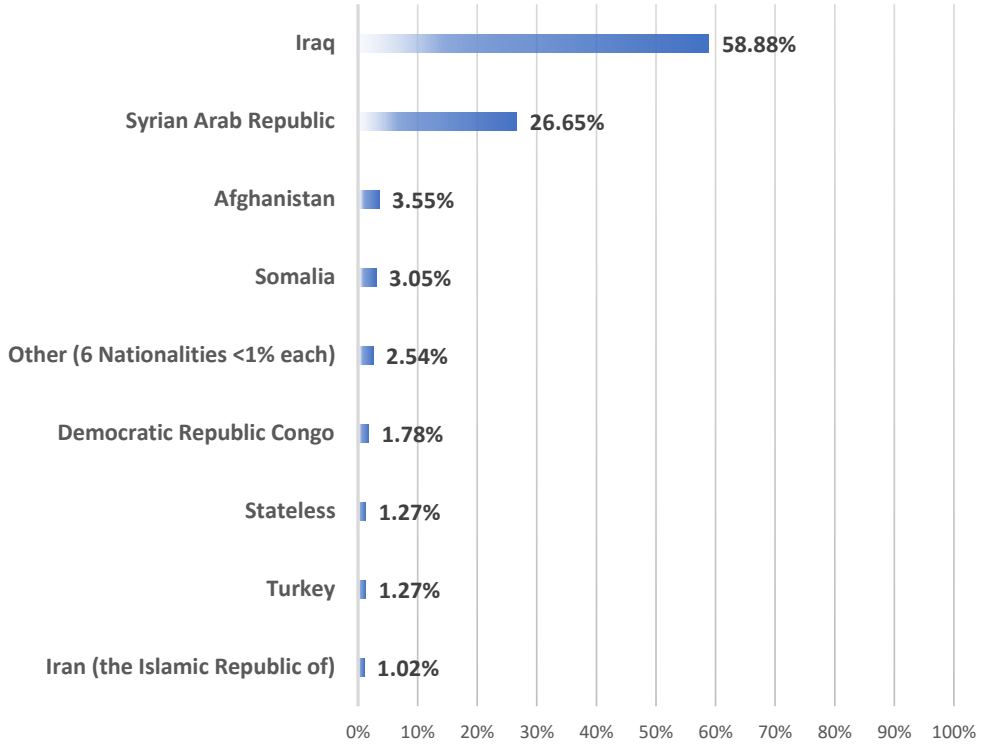
Total Population



Gender & Age Disaggregation



NATIONALITY BREAKDOWN %



Demographic Data updated: 31-01-21

Access to labour-market	% of population with Tax Number (AFM-holders)	39.21%
	% of population above 15 y.o. with OAED card	4.98%
Access to services off-site	Public transportation	YES
	Distance to Citizens' Service Center (KEP)	24.7 Km
	Distance to Tax Office	24.5 Km
	Distance to ATM	1 Km

Cash Actor(s)	UNHCR - IFRC
---------------	--------------



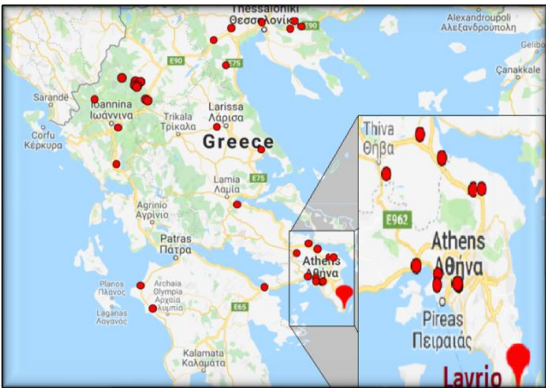
Funded by the Asylum, Migration and Integration Fund of the European Union



Site Factsheet

Supporting the Greek Authorities in Managing the National Reception System for Asylum Seekers and Vulnerable Migrants (SMS)

Lavrio
January-21



Latitude: 37.7031094 - Longitude: 24.0334984

Lavrio is located at the southern part of Attica, near cape Sounio, approximately 70 km away from Athens. The nearest urban center is Lavrio, which is 5.5 km away from the LTAS. Intercity bus service connects the LTAS with the city of Lavrio and the city of Athens. The closest health facility is Lavrio Health Center. For specialized medical assistance, people visit hospitals in Athens.

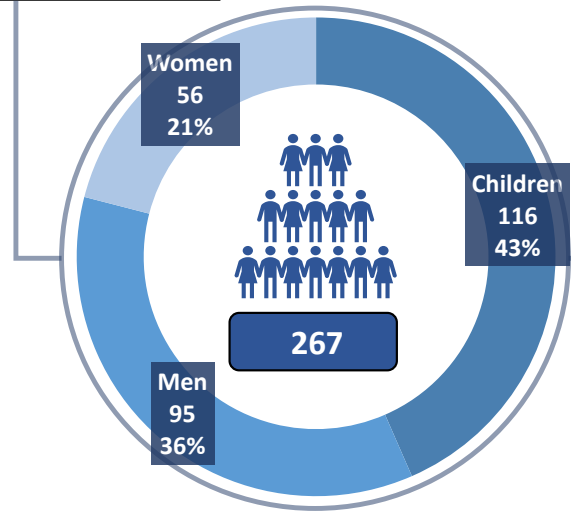


Total Area covered: undefined

Maximum Capacity: 269
of Total Shelter Units: 86
of Containers: 0
of Apartments/Rooms: 0
of Cabins: 86
of Other: 0

Emergency Units:
of Partitioned Rooms in Rubhalls: 0
of Tents: 0

Total Population



Reporting Agency: DRC

Occupancy 99.26%

of Registered beneficiaries 263

of Unregistered 4

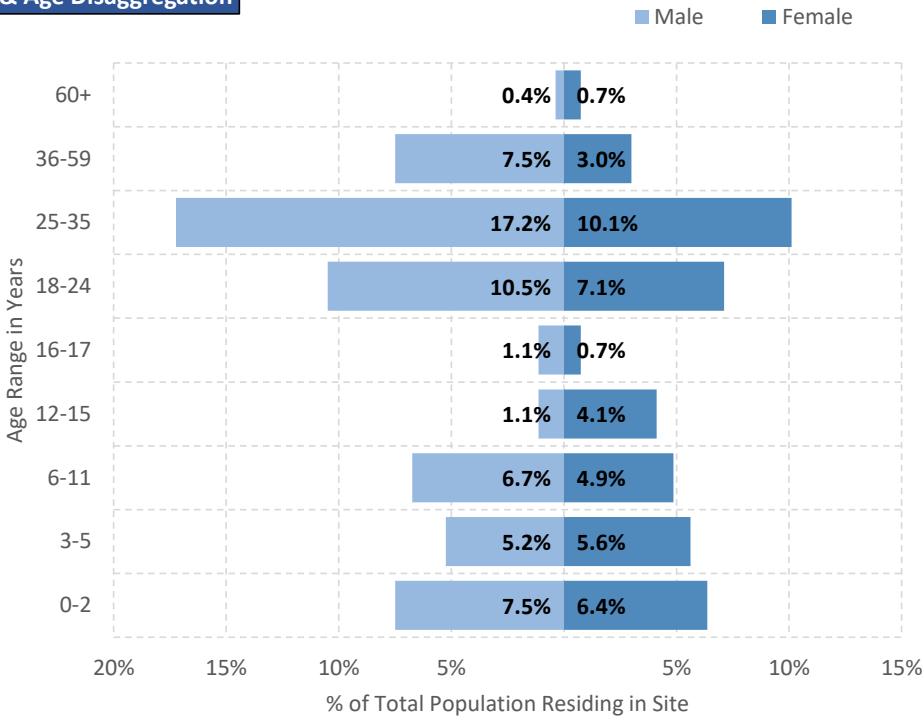
of Visitors 0

of Singles 58

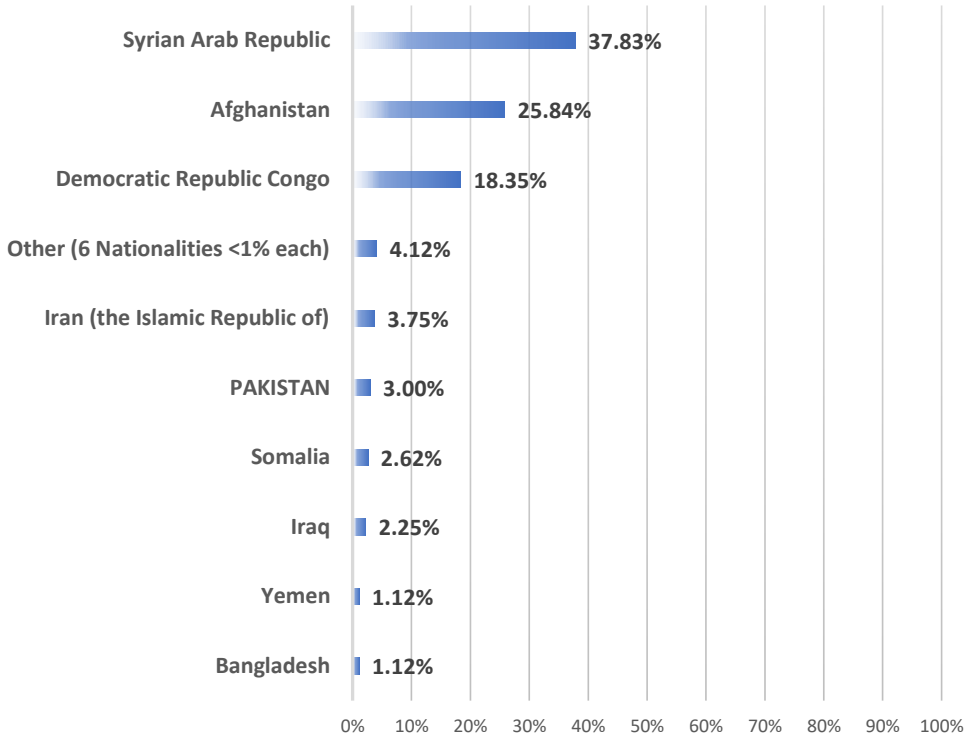
of Households 56

of UMCs in Safe Zone N/A

Gender & Age Disaggregation



NATIONALITY BREAKDOWN %



Demographic Data updated: 31-01-21

Access to labour-market % of population with Tax Number (AFM-holders) 52.32%
% of population above 15 y.o. with OAED card 11.88%

Access to services off-site Public transportation YES
Distance to Citizens' Service Center (KEP) 6 Km
Distance to Tax Office 6 Km
Distance to ATM 4.6 Km

Cash Actor(s) UNHCR - CRS

Camp Management	Actor(s)	Ministry of Migration and Asylum (RIS)
	Type of Site	Long Term Accommodation Site

Site Management Support	Actor(s)	DRC
	Coordination meetings	NO
	Community meetings	YES
	Community feedback mechanism	YES

Shelter	Actor(s)	DRC
	# of accommodation units in need of repairs	3
	# of beneficiaries residing in tents	0
	# of beneficiaries residing in rubhalls	0
	# of beneficiaries residing in common areas	0
	# of beneficiaries residing in makeshift shelters	0

WASH	Actor(s)	DRC
	# of accommodation units with latrines	22
	# of latrines in common spaces	42
	Separation for men and women	YES
	# of accommodation units with showers	22
	# of showers in common spaces	34
	Separation for men and women	YES

Health	Actor(s)	EODY - Municipality of Lavrio - Hellenic Navy
	Doctor present in Site	YES
	Distance to nearest health facility	5.4 km
	Distance to nearest pharmacy	4.8 km
	% of population with Social Security Number	67.24%

Protection	Protection Actor(s)	DRC
	Child Protection Actor(s)	TdH - DRC
	Safe Zone Actor(s)	Not Applicable
	Protection meetings	YES
	Psychosocial Support	YES
	Children Friendly Space	NO
	Female Friendly Space	NO
	Safe Zone in Site	NO
	Legal Assistance	YES
	SGBV referral mechanism	YES
	PWSN referral mechanism	YES
	UMC referral mechanism	YES

Education	Formal Education Actor(s)	Ministry of Education
	NFE Actor(s)	DRC
	# of students enrolled in Public School	51
	Access to public school(s)	YES
	Non-formal Education services in Site	YES
	NFE courses for minors	Greek - English - School Support
	NFE courses for adults	NO

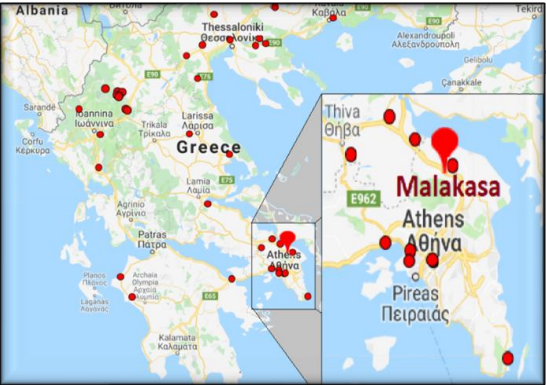
Distributions	Actor(s)	DRC
---------------	----------	-----

Site Factsheet

Supporting the Greek Authorities in Managing the National Reception System for Asylum Seekers and Vulnerable Migrants (SMS)

Malakasa

January-21



Latitude: 38.23890 - Longitude: 23.78060

The Long-Term Accommodation Site of Malakasa is located 40km away from the center of Athens. The village of Malakasa is 2km away. Athens is accessible through intercity bus and train. The closest bus stop to Malakasa is located 500m away and the nearest railway station, Sfendali, is 800m away. The nearest public hospital is located in Athens.

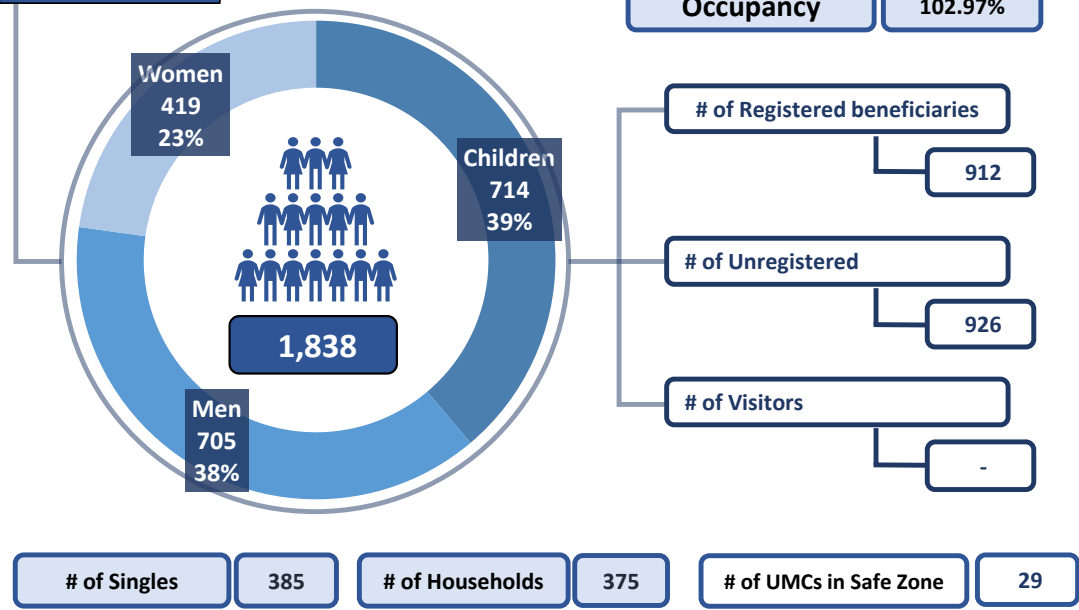


Total Area covered: 68,230 m²

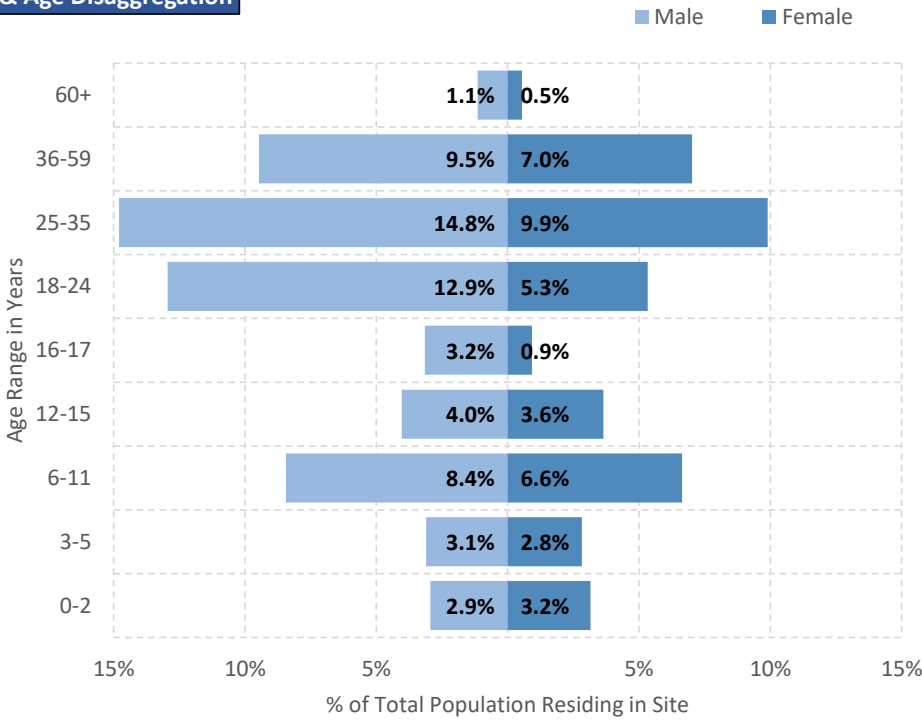
Maximum Capacity: 1,785
of Total Shelter Units: 334
of Containers: 305
of Apartments/Rooms: 29
of Cabins: 0
of Other: 0

Emergency Units:
of Partitioned Rooms in Rubbhalls: 0
of Tents: 0

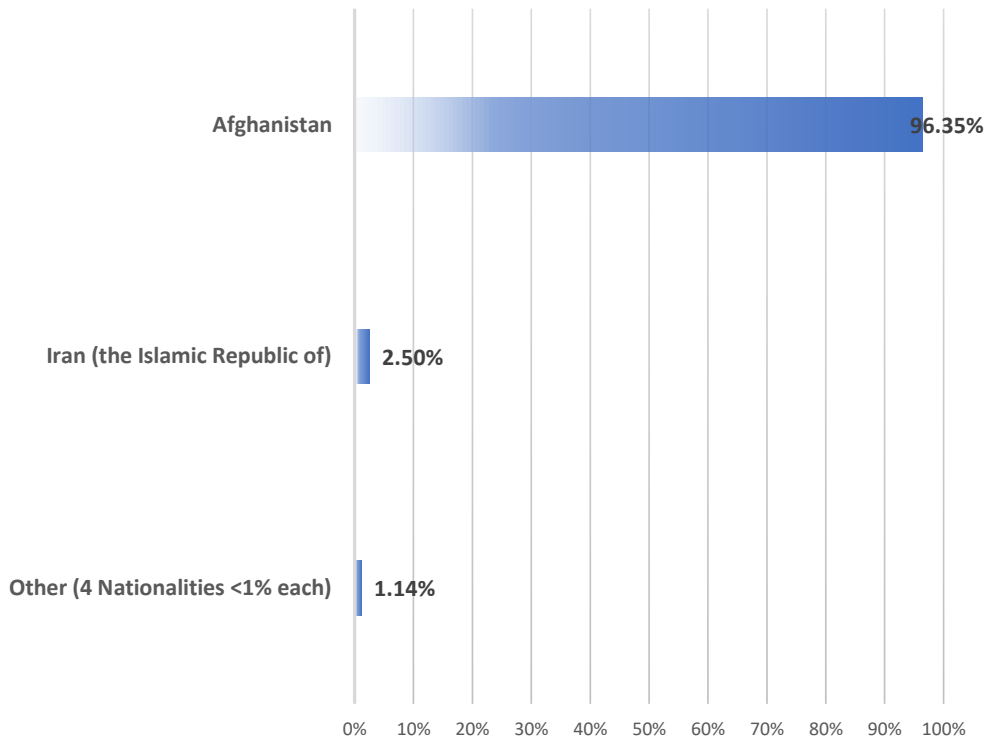
Total Population



Gender & Age Disaggregation



NATIONALITY BREAKDOWN %



Demographic Data updated: 31-01-21

Access to labour-market	% of population with Tax Number (AFM-holders)	27.76%
	% of population above 15 y.o. with OAED card	21.53%
Access to services off-site	Public transportation	YES
	Distance to Citizens' Service Center (KEP)	1.7 Km
	Distance to Tax Office	26.3 Km
	Distance to ATM	8.8 Km
Cash Actor(s)	UNHCR - CRS	

Camp Management	Actor(s)	Ministry of Migration and Asylum (RIS)
	Type of Site	Long Term Accommodation Site
Site Management Support	Actor(s)	IOM
	Coordination meetings	YES
	Community meetings	YES
	Community feedback mechanism	YES

Shelter	Actor(s)	IOM
	# of accommodation units in need of repairs	1
	# of beneficiaries residing in tents	0
	# of beneficiaries residing in rubbhalls	0
	# of beneficiaries residing in common areas	204
	# of beneficiaries residing in makeshift shelters	0

WASH	Actor(s)	IOM
	# of accommodation units with latrines	293
	# of latrines in common spaces	60
	Separation for men and women	YES
	# of accommodation units with showers	293
	# of showers in common spaces	30
	Separation for men and women	YES

Health	Actor(s)	EODY
	Doctor present in Site	YES
	Distance to nearest health facility	10.6 Km
	Distance to nearest pharmacy	1.8 Km
	% of population with Social Security Number	64.09%

Protection	Protection Actor(s)	IOM
	Child Protection Actor(s)	UNICEF - Solidarity Now
	Safe Zone Actor(s)	IOM - Zeuxis
	Protection meetings	YES
	Psychosocial Support	YES
	Children Friendly Space	NO
	Female Friendly Space	YES
	Safe Zone in Site	YES
	Legal Assistance	YES
	SGBV referral mechanism	YES
	PWSN referral mechanism	YES
	UMC referral mechanism	YES

Education	Formal Education Actor(s)	Ministry of Education
	NFE Actor(s)	UNICEF - Solidarity Now
	# of students enrolled in Public School	94
	Access to public school(s)	YES
	Non-formal Education services in Site	YES
	NFE courses for minors	Greek - English
	NFE courses for adults	NO

Distributions	Actor(s)	IOM
---------------	----------	-----

Site Factsheet

Supporting the Greek Authorities in Managing the National Reception System for Asylum Seekers and Vulnerable Migrants (SMS)

Nea Kavala

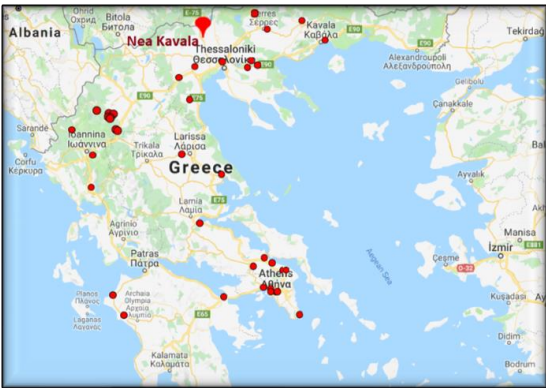
January-21



Funded by the Asylum, Migration and Integration Fund of the European Union



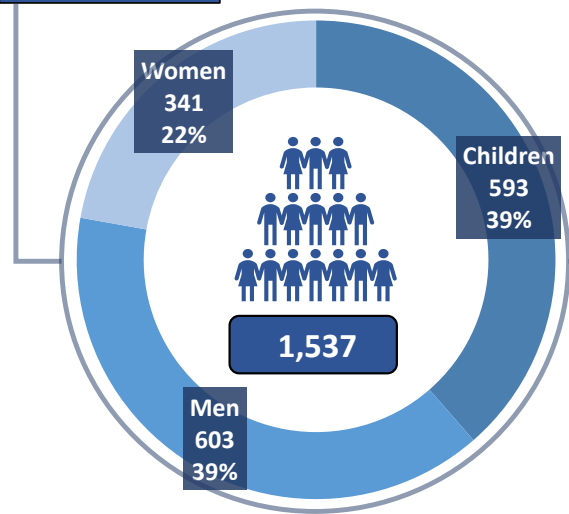
IOM • OIM



Latitude: 40.99059 - Longitude: 22.62476

Nea Kavala is located 5 km away from Polykastro, a small town 30 km away from Kilkis and 67 km away from Thessaloniki. There is a regular bus service to Polykastro and Nea Kavala. In Polykastro there is a health center, super market and pharmacies. The nearest hospital is in Kilkis.

Total Population



Reporting Agency: International Organization for Migration

Occupancy

86.89%

of Registered beneficiaries

1,414

of Unregistered

115

of Visitors

8

of Singles

376

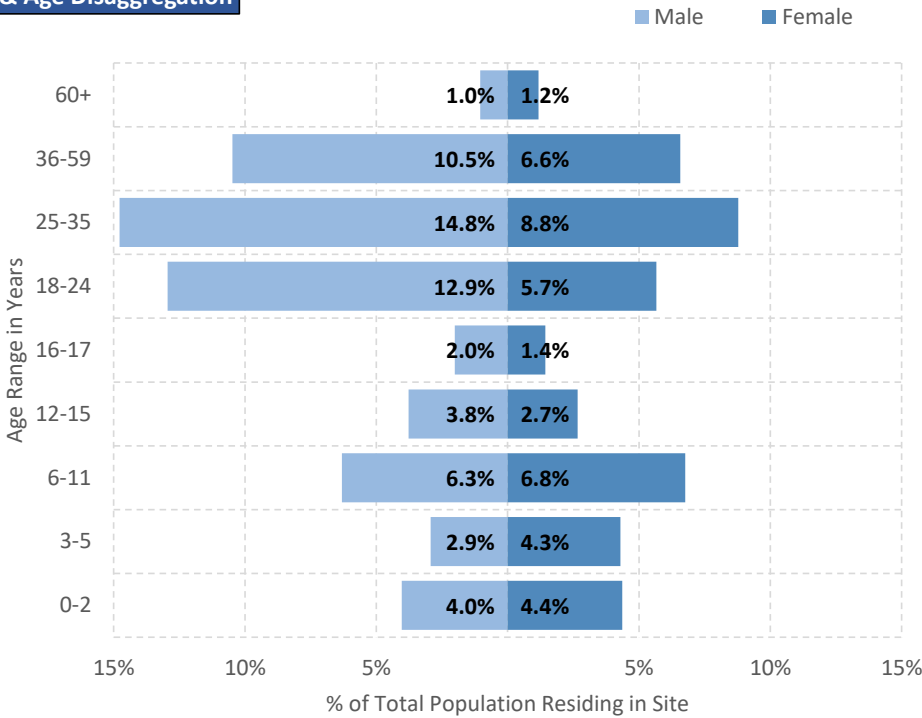
of Households

279

of UMCs in Safe Zone

N/A

Gender & Age Disaggregation



Maximum Capacity: 1,769

of Total Shelter Units: 428

of Containers: 212

of Apartments/Rooms: 0

of Cabins: 0

of Other: 0

Emergency Units:

of Partitioned Rooms in Rubhalls: 216

of Tents: 0

Total Area covered: 170,685 m²

Camp Management	Actor(s)	Ministry of Migration and Asylum (RIS)
	Type of Site	Long Term Accommodation Site

Site Management Support	Actor(s)	DRC
	Coordination meetings	YES
	Community meetings	YES
	Community feedback mechanism	YES

Shelter	Actor(s)	IOM
	# of accommodation units in need of repairs	17
	# of beneficiaries residing in tents	0
	# of beneficiaries residing in rubhalls	679
	# of beneficiaries residing in common areas	0
	# of beneficiaries residing in makeshift shelters	0

WASH	Actor(s)	IOM
	# of accommodation units with latrines	0
	# of latrines in common spaces	229
	Separation for men and women	YES
	# of accommodation units with showers	0
	# of showers in common spaces	133
	Separation for men and women	YES

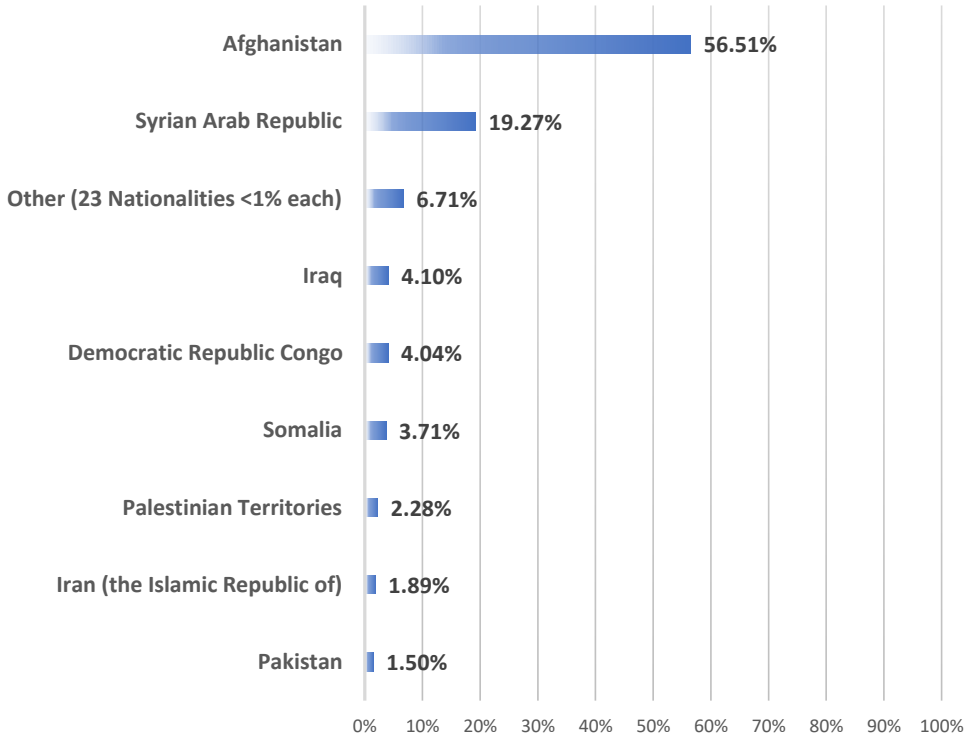
Health	Actor(s)	Hellenic Army - EODY
	Doctor present in Site	YES
	Distance to nearest health facility	6 Km
	Distance to nearest pharmacy	6 Km
	% of population with Social Security Number	36.44%

Protection	Protection Actor(s)	IOM
	Child Protection Actor(s)	IOM
	Safe Zone Actor(s)	Not Applicable
	Protection meetings	YES
	Psychosocial Support	YES
	Children Friendly Space	YES
	Female Friendly Space	NO
	Safe Zone in Site	NO
	Legal Assistance	YES
	SGBV referral mechanism	YES
	PWSN referral mechanism	YES
	UMC referral mechanism	YES

Education	Formal Education Actor(s)	Ministry of Education
	NFE Actor(s)	IOM - Drop in the Ocean
	# of students enrolled in Public School	246
	Access to public school(s)	NO
	Non-formal Education services in Site	YES
	NFE courses for minors	In Design
	NFE courses for adults	NO

Distributions	Actor(s)	IOM
---------------	----------	-----

NATIONALITY BREAKDOWN %



Demographic Data updated: 31-01-21

Access to labour-market	% of population with Tax Number (AFM-holders)	14.43%
	% of population above 15 y.o. with OAED card	0.54%

Access to services off-site	Public transportation	YES
	Distance to Citizens' Service Center (KEP)	5.1 Km
	Distance to Tax Office	27.8 Km
	Distance to ATM	5 Km

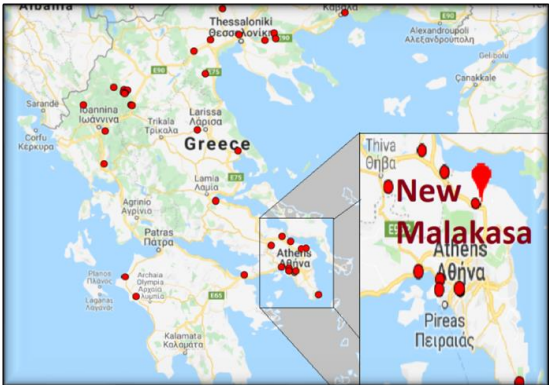
Cash Actor(s)	UNHCR - IFRC
---------------	--------------

Site Factsheet

Supporting the Greek Authorities in Managing the National Reception System for Asylum Seekers and Vulnerable Migrants (SMS)

New Malakasa

January-21



Latitude: 38.2438774 - Longitude: 23.7872696

New Malakasa is located 1km from the initial Malakasa LTAS and 2.8km away from the village of Malakasa. Athens city center is 40km away and it is accessible through intercity bus and train. The closest bus stop to site is located 1km away and the nearest railway station, Sfendali, is 1.7 km away. The nearest public hospital is located in Athens.

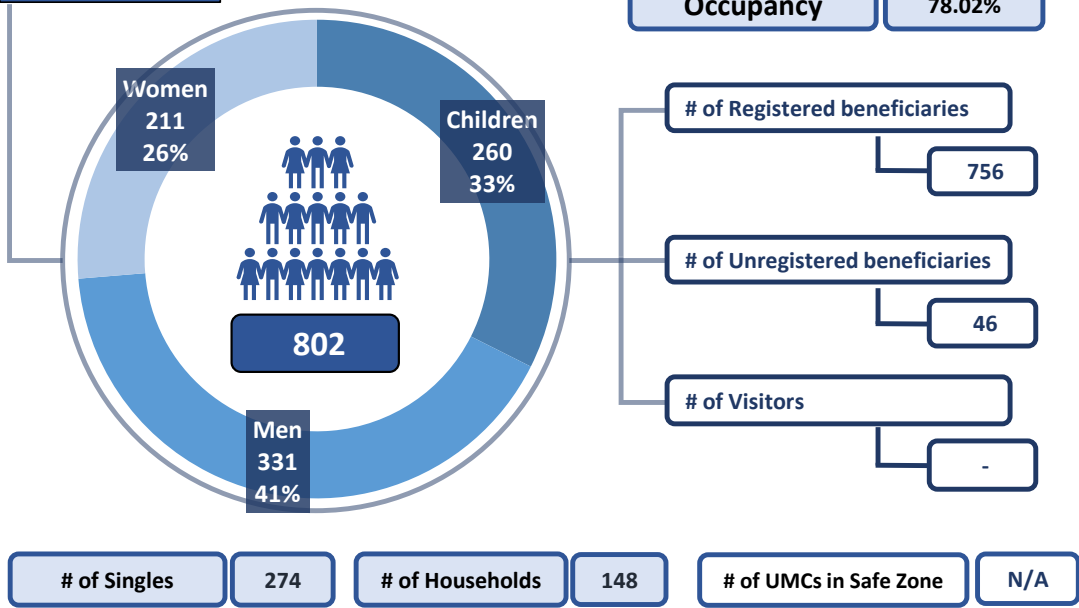


Total Area covered:

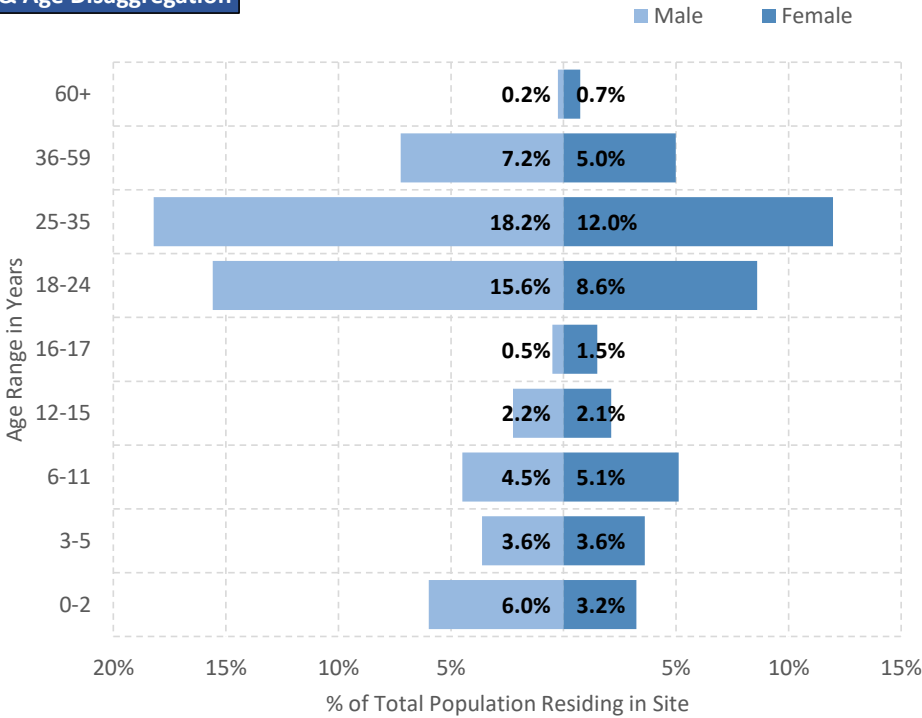
Maximum Capacity: 940
of Total Shelter Units: 220
of Containers: 0
of Apartments/Rooms: 0
of Cabins: 0
of Other: 0

Emergency Units:
of Partitioned Rooms in Rubhalls: 210
of Tents: 10

Total Population



Gender & Age Disaggregation



Camp Management	Actor(s)	Ministry of Migration and Asylum (RIS)
	Type of Site	Long Term Accommodation Site

Site Management Support	Actor(s)	IOM
	Coordination meetings	YES
	Community meetings	YES
	Community feedback mechanism	YES

Shelter	Actor(s)	IOM
	# of accommodation units in need of repairs	0
	# of beneficiaries residing in tents	47
	# of beneficiaries residing in rubhalls	755
	# of beneficiaries residing in common areas	0
	# of beneficiaries residing in makeshift shelters	0

WASH	Actor(s)	IOM
	# of accommodation units with latrines	0
	# of latrines in common spaces	131
	Separation for men and women	YES
	# of accommodation units with showers	0
	# of showers in common spaces	80
	Separation for men and women	YES

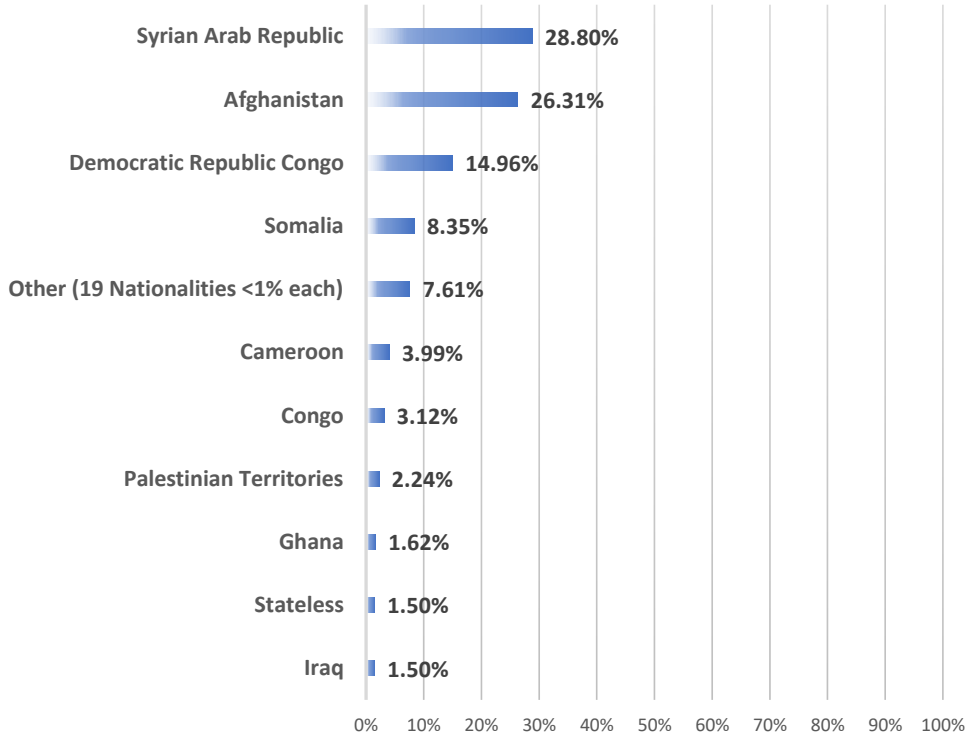
Health	Actor(s)	Hellenic Red Cross
	Doctor present in Site	YES
	Distance to nearest health facility	7 Km
	Distance to nearest pharmacy	4 Km
	% of population with Social Security Number	23.44%

Protection	Protection Actor(s)	IOM
	Child Protection Actor(s)	IOM
	Safe Zone Actor(s)	Not Applicable
	Protection meetings	YES
	Psychosocial Support	YES
	Children Friendly Space	NO
	Female Friendly Space	NO
	Safe Zone in Site	NO
	Legal Assistance	YES
	SGBV referral mechanism	YES
	PWSN referral mechanism	YES
	UMC referral mechanism	YES

Education	Formal Education Actor(s)	Ministry of Education
	NFE Actor(s)	IOM
	# of students enrolled in Public School	108
	Access to public school(s)	NO
	Non-formal Education services in Site	YES
	NFE courses for minors	Greek - English
	NFE courses for adults	NO

Distributions	Actor(s)	IOM
---------------	----------	-----

NATIONALITY BREAKDOWN %



Demographic Data updated: 31-01-21

Access to labour-market	% of population with Tax Number (AFM-holders)	No data available
	% of population above 15 y.o. with OAED card	No data available

Access to services off-site	Public transportation	YES
	Distance to Citizens' Service Center (KEP)	7 Km
	Distance to Tax Office	7 Km
	Distance to ATM	7 Km

Cash Actor(s)	UNHCR - CRS
---------------	-------------

Site Factsheet

Supporting the Greek Authorities in Managing the National Reception System for Asylum Seekers and Vulnerable Migrants (SMS)

Oinofyta

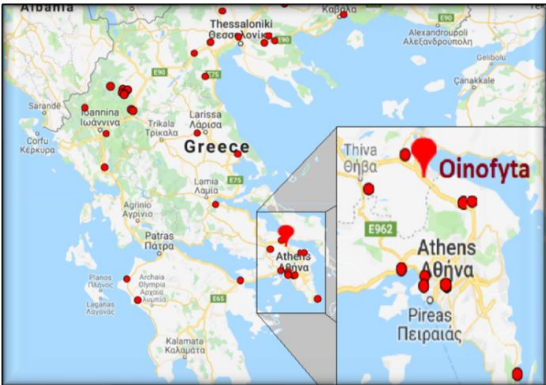
January-21



Funded by the Asylum, Migration and Integration Fund of the European Union



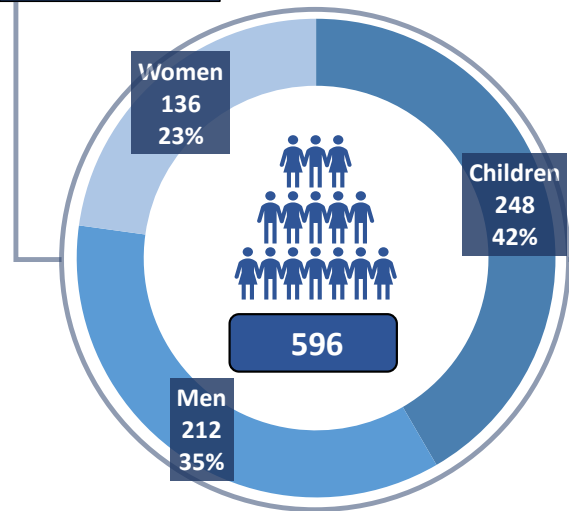
IOM • OIM



Latitude: 38.32354 - Longitude: 23.619078

Oinofyta Long-Term Accommodation Site is located on the 57th km of the National Athens - Lamia Highway, Prefecture of Viotia. It is located in the south part of the Prefecture, 37km away from Thiva and 58km from Athens, connected via the National Highway. It is located next to an industrial area. Transportation to Athens is provided via intercity bus and train. The closest train station is Oinoi, 1.4km away from the Site. Chalkida Hospital is 20 km away and it is accessible by train. Thiva Hospital is 29km away from the Site and it is accessible by intercity bus.

Total Population



Reporting Agency: International Organization for Migration

Occupancy

95.97%

of Registered beneficiaries

518

of Unregistered

78

of Visitors

-

of Singles

63

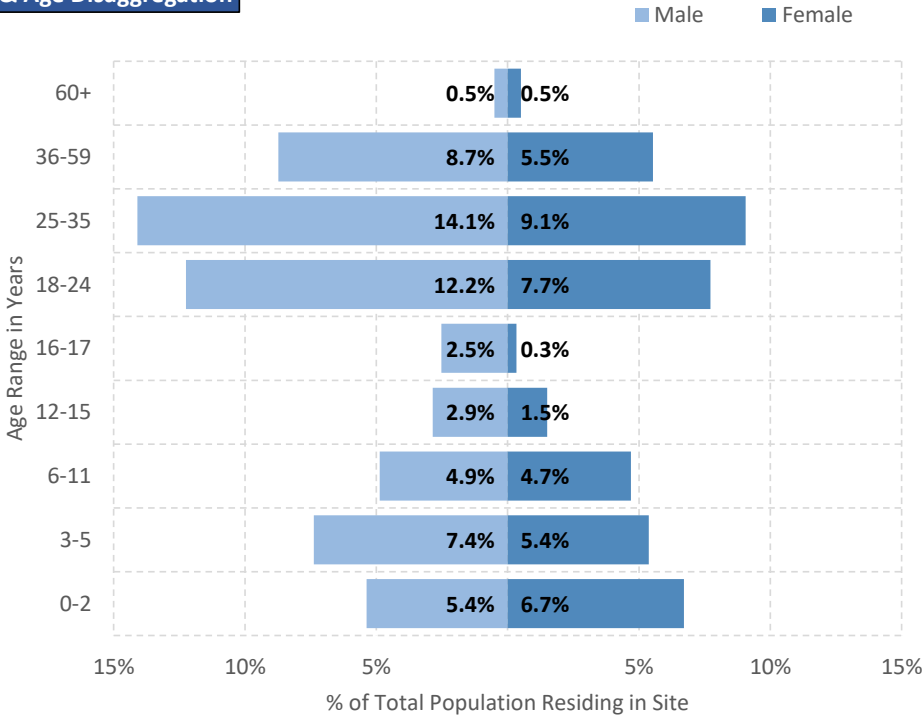
of Households

128

of UMCs in Safe Zone

N/A

Gender & Age Disaggregation



Maximum Capacity: 621
of Total Shelter Units: 151
of Containers: 0
of Apartments/Rooms: 137
of Cabins: 0
of Other: 0

Emergency Units:
of Partitioned Rooms in Rubbhalls: 14
of Tents: 0

Total Area covered: 24,047 m²

Camp Management	Actor(s)	Ministry of Migration and Asylum (RIS)
	Type of Site	Long Term Accommodation Site

Site Management Support	Actor(s)	IOM
	Coordination meetings	YES
	Community meetings	YES
	Community feedback mechanism	YES

Shelter	Actor(s)	IOM
	# of accommodation units in need of repairs	0
	# of beneficiaries residing in tents	0
	# of beneficiaries residing in rubbhalls	50
	# of beneficiaries residing in common areas	24
	# of beneficiaries residing in makeshift shelters	0

WASH	Actor(s)	IOM
	# of accommodation units with latrines	1
	# of latrines in common spaces	65
	Separation for men and women	YES
	# of accommodation units with showers	1
	# of showers in common spaces	45
	Separation for men and women	YES

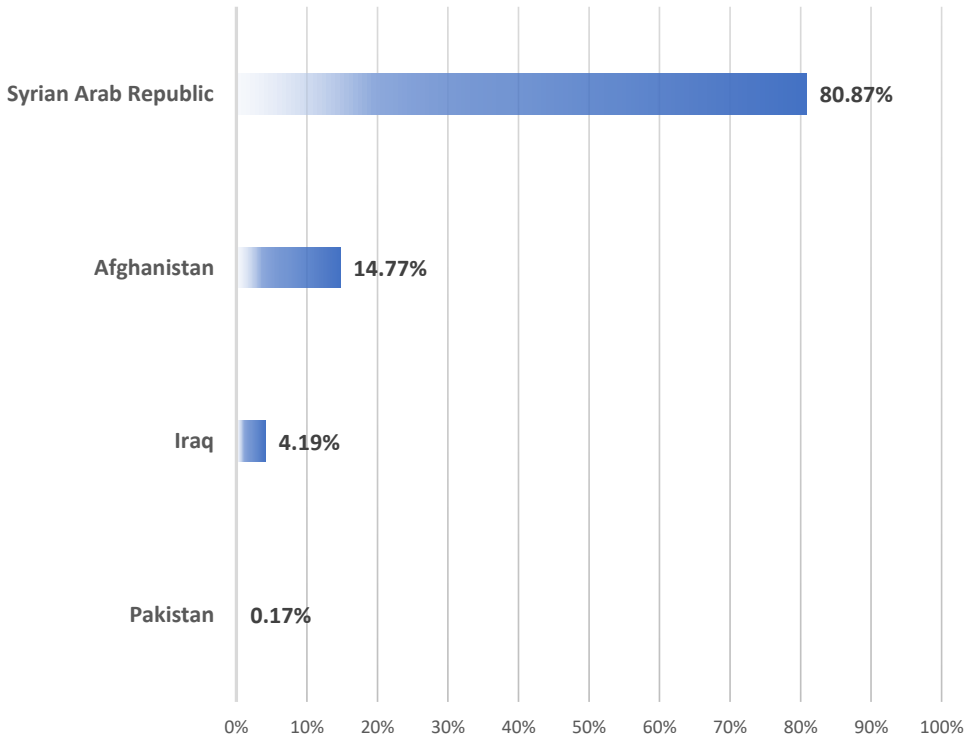
Health	Actor(s)	EODY
	Doctor present in Site	YES
	Distance to nearest health facility	18.5 Km
	Distance to nearest pharmacy	3 Km
	% of population with Social Security Number	82.21%

Protection	Protection Actor(s)	IOM
	Child Protection Actor(s)	UNICEF - Solidarity Now
	Safe Zone Actor(s)	Not Applicable
	Protection meetings	YES
	Psychosocial Support	YES
	Children Friendly Space	NO
	Female Friendly Space	YES
	Safe Zone in Site	NO
	Legal Assistance	YES
	SGBV referral mechanism	YES
	PWSN referral mechanism	YES
	UMC referral mechanism	YES

Education	Formal Education Actor(s)	Ministry of Education
	NFE Actor(s)	UNICEF - Solidarity Now
	# of students enrolled in Public School	72
	Access to public school(s)	NO
	Non-formal Education services in Site	YES
	NFE courses for minors	Greek - English - School Support
	NFE courses for adults	NO

Distributions	Actor(s)	IOM
---------------	----------	-----

NATIONALITY BREAKDOWN %



Demographic Data updated: 31-01-21

Access to labour-market	% of population with Tax Number (AFM-holders)	38.79%
	% of population above 15 y.o. with OAED card	6.20%

Access to services off-site	Public transportation	NO
	Distance to Citizens' Service Center (KEP)	3.6 Km
	Distance to Tax Office	31.9 Km
	Distance to ATM	5 Km

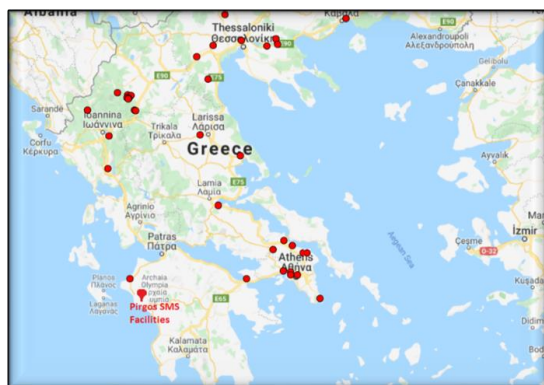
Cash Actor(s)	UNHCR - CRS
---------------	-------------

Site Factsheet

Supporting the Greek Authorities in Managing the National Reception System for Asylum Seekers and Vulnerable Migrants (SMS)

Pirgos SMS Facilities

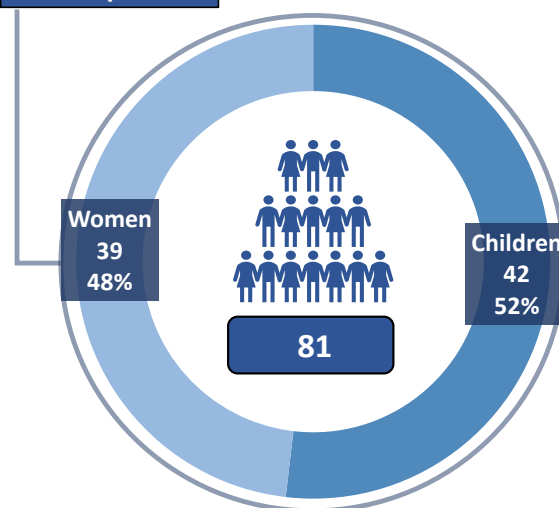
January-21



Latitude: 37.683111 - Longitude: 21.419083

The Accommodation Center of Pyrgos-Agia Filothei is located in Peloponnese and more specifically in the Region of Ilia. The building is hosting young female pupils and students on the 1st and 2nd floor of the building. The 3rd floor has been provided to host Female Single households. It is situated 2,1 km away from the city center, providing easy access to public services. The General hospital is located 300m away from the site.

Total Population



Reporting Agency:

International Organization for Migration

Occupancy

101.25%

of Registered beneficiaries

80

of Unregistered

-

of Visitors

1

of Singles

0

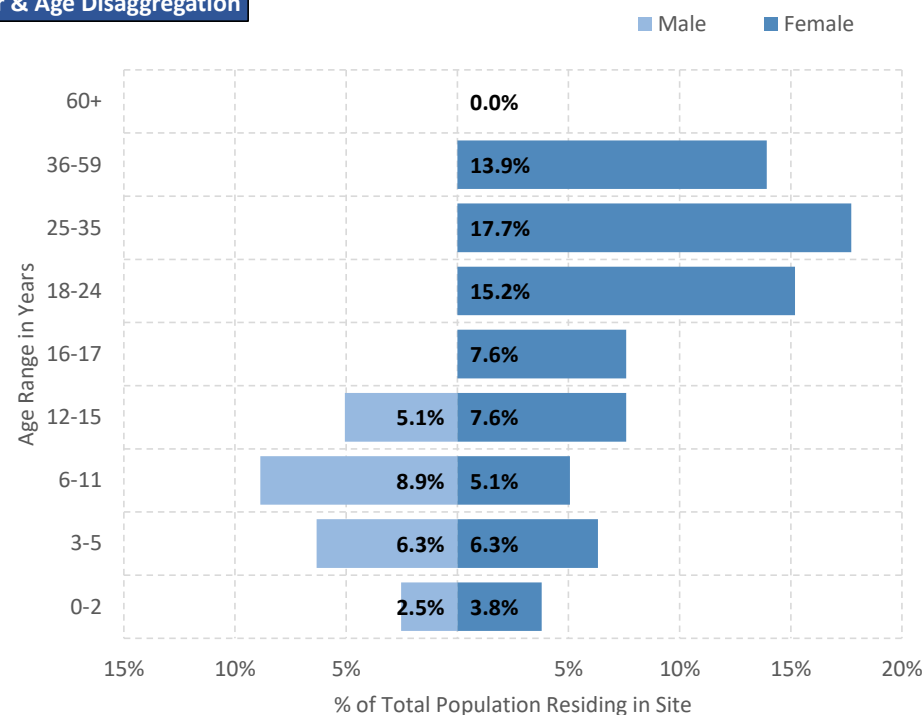
of Households

32

of UMCs in Safe Zone

N/A

Gender & Age Disaggregation



Total Area covered: 456 m²

Maximum Capacity: 80

of Total Shelter Units: 12

of Containers: 0

of Apartments/Rooms: 12

of Cabins: 0

of Other: 0

Emergency Units:

of Partitioned Rooms in Rubhalls: 0

of Tents: 0

Camp Management	Actor(s)	Ministry of Migration and Asylum (RIS)
	Type of Site	Long Term Accommodation Site

Site Management Support	Actor(s)	IOM
	Coordination meetings	YES
	Community meetings	YES
	Community feedback mechanism	NO

Shelter	Actor(s)	IOM
	# of accommodation units in need of repairs	0
	# of beneficiaries residing in tents	0
	# of beneficiaries residing in rubhalls	0
	# of beneficiaries residing in common areas	0
	# of beneficiaries residing in makeshift shelters	0

WASH	Actor(s)	IOM
	# of accommodation units with latrines	1
	# of latrines in common spaces	6
	Separation for men and women	Not applicable
	# of accommodation units with showers	1
	# of showers in common spaces	6
	Separation for men and women	Not applicable

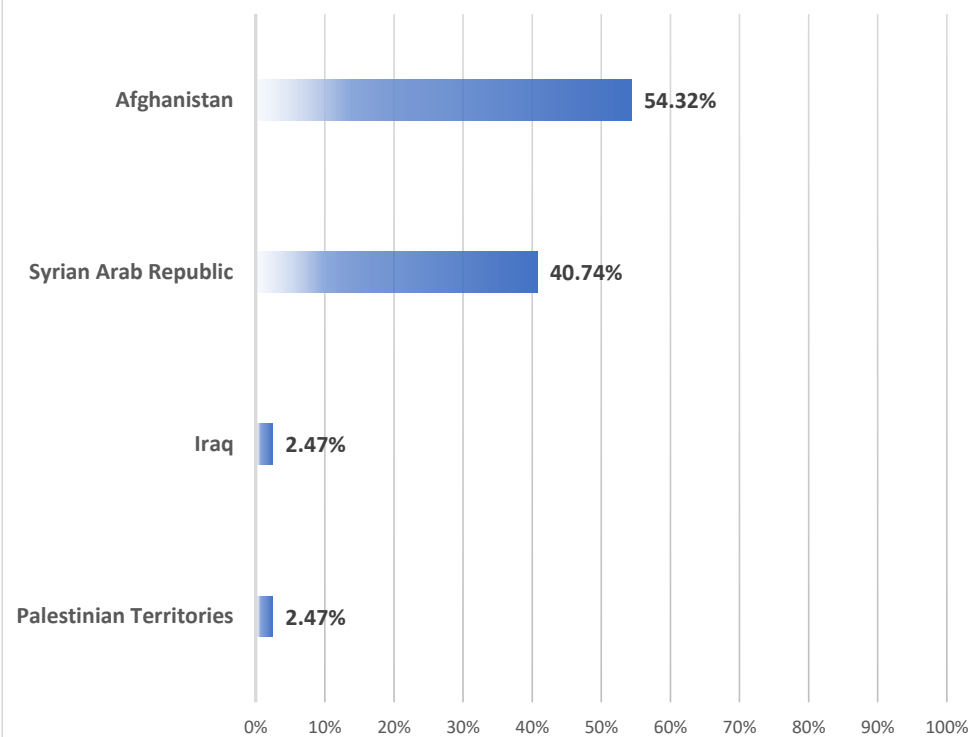
Health	Actor(s)	Hellenic Army
	Doctor present in Site	YES
	Distance to nearest health facility	0.3 Km
	Distance to nearest pharmacy	2.4 Km
	% of population with Social Security Number	100.00%

Protection	Protection Actor(s)	IOM
	Child Protection Actor(s)	IOM
	Safe Zone Actor(s)	Not Applicable
	Protection meetings	NO
	Psychosocial Support	YES
	Children Friendly Space	NO
	Female Friendly Space	YES
	Safe Zone in Site	NO
	Legal Assistance	YES
	SGBV referral mechanism	YES
	PWSN referral mechanism	YES
	UMC referral mechanism	YES

Education	Formal Education Actor(s)	Ministry of Education
	NFE Actor(s)	N/A
	# of students enrolled in Public School	36
	Access to public school(s)	YES
	Non-formal Education services in Site	NO
	NFE courses for minors	N/A
	NFE courses for adults	NO

Distributions	Actor(s)	IOM
---------------	----------	-----

NATIONALITY BREAKDOWN %



Demographic Data updated: 31-01-21

Access to labour-market	% of population with Tax Number (AFM-holders)	51.28%
	% of population above 15 y.o. with OAED card	18.75%

Access to services off-site	Public transportation	YES
	Distance to Citizens' Service Center (KEP)	2.1 Km
	Distance to Tax Office	2.2 Km
	Distance to ATM	2.6 Km

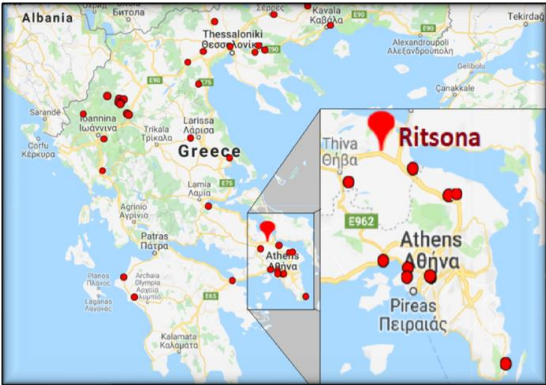
Cash Actor(s)	UNHCR - CRS
---------------	-------------

Site Factsheet

Supporting the Greek Authorities in Managing the National Reception System for Asylum Seekers and Vulnerable Migrants (SMS)

Ritsona

January-21



Latitude: 38.388193 - Longitude: 23.503318

Ritsona Long-Term Accommodation Site is located between the geographical boundaries of the Prefecture of Viotia and the Prefecture of Evia and belongs to the geographical Department of Sterea Ellada. It is located 12km away from Chalkida , which is the nearest urban destination and 75km away from Athens. The connection is via the National Highway. Ritsona LTAC is reachable through the intercity bus, while the main bus station in Athens is centrally located (Ave. Liosion 260). The intercity bus stop is located at the industrial area of Ritsona, 700m away from the Site. Chalkida Hospital is 18km away and is accessible by bus.

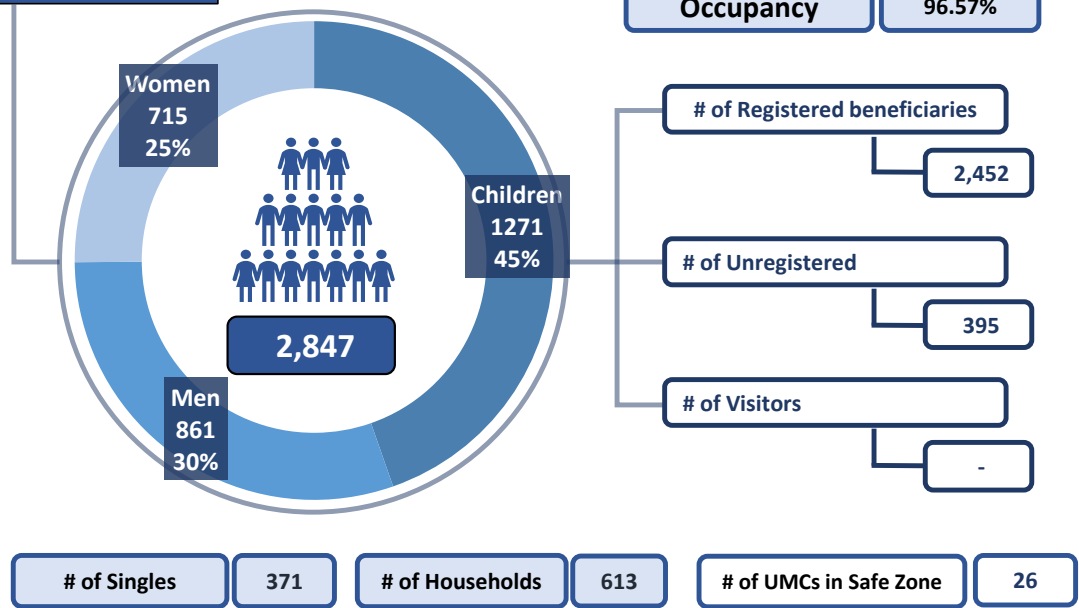


Total Area covered: 175,705 m²

Maximum Capacity: 2,948
of Total Shelter Units: 455
of Containers: 195
of Apartments/Rooms: 260
of Cabins: 0
of Other: 0

Emergency Units:
of Partitioned Rooms in Rubhalls: 0
of Tents: 0

Total Population



Camp Management	Actor(s)	Ministry of Migration and Asylum (RIS)
	Type of Site	Long Term Accommodation Site

Site Management Support	Actor(s)	IOM
	Coordination meetings	YES
	Community meetings	YES
	Community feedback mechanism	YES

Shelter	Actor(s)	IOM
	# of accommodation units in need of repairs	0
	# of beneficiaries residing in tents	0
	# of beneficiaries residing in rubhalls	0
	# of beneficiaries residing in common areas	0
	# of beneficiaries residing in makeshift shelters	3

WASH	Actor(s)	IOM
	# of accommodation units with latrines	453
	# of latrines in common spaces	0
	Separation for men and women	Not applicable
	# of accommodation units with showers	453
	# of showers in common spaces	0
	Separation for men and women	Not applicable

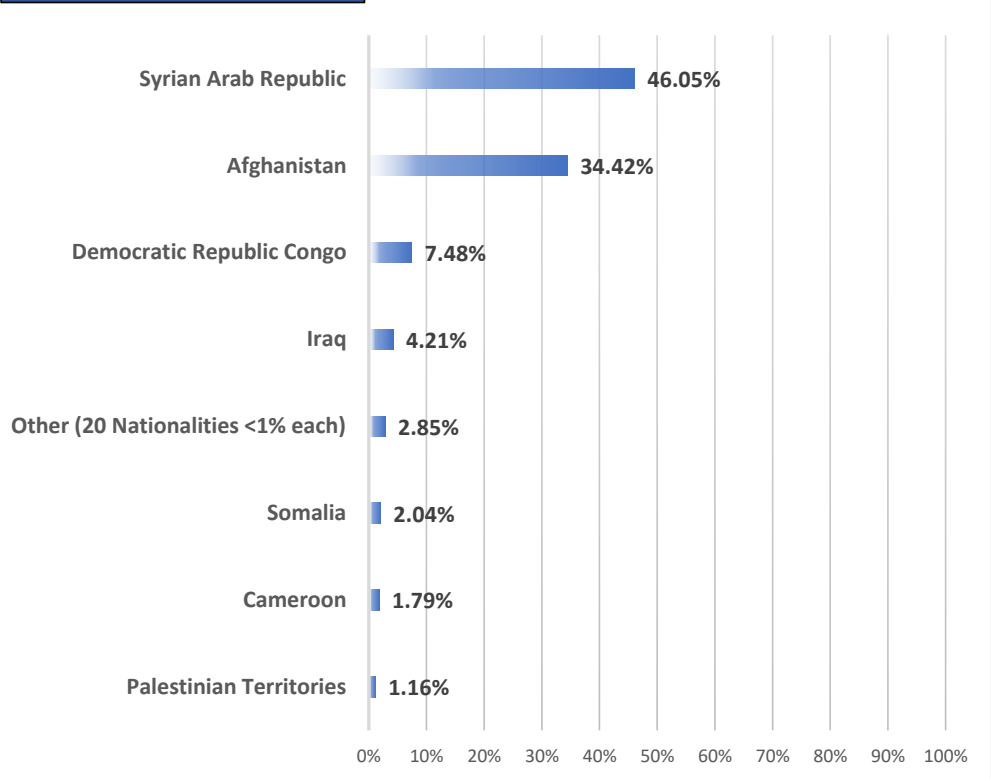
Health	Actor(s)	EODY
	Doctor present in Site	YES
	Distance to nearest health facility	18.4 Km
	Distance to nearest pharmacy	10.5 Km
	% of population with Social Security Number	67.58%

Protection	Protection Actor(s)	IOM
	Child Protection Actor(s)	UNICEF - Solidarity Now - Lighthouse Relief
	Safe Zone Actor(s)	IOM - ARSIS
	Protection meetings	YES
	Psychosocial Support	YES
	Children Friendly Space	YES
	Female Friendly Space	YES
	Safe Zone in Site	YES
	Legal Assistance	YES
	SGBV referral mechanism	YES
	PWSN referral mechanism	YES
	UMC referral mechanism	YES

Education	Formal Education Actor(s)	Ministry of Education
	NFE Actor(s)	UNICEF - Solidarity Now - Lighthouse Relief
	# of students enrolled in Public School	471
	Access to public school(s)	NO
	Non-formal Education services in Site	YES
	NFE courses for minors	Greek - English
	NFE courses for adults	NO

Distributions	Actor(s)	IOM
---------------	----------	-----

NATIONALITY BREAKDOWN %



Demographic Data updated: 31-01-21

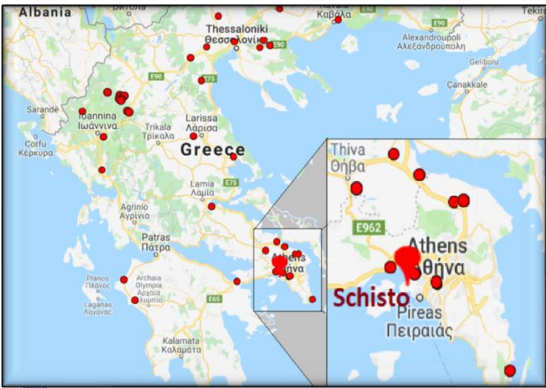
Access to labour-market	% of population with Tax Number (AFM-holders)	45.62%
	% of population above 15 y.o. with OAED card	15.65%
Access to services off-site	Public transportation	NO
	Distance to Citizens' Service Center (KEP)	10.7 Km
	Distance to Tax Office	20.4 Km
	Distance to ATM	5 Km

Cash Actor(s)	UNHCR - CRS
---------------	-------------

Site Factsheet

Supporting the Greek Authorities in Managing the National Reception System for Asylum Seekers and Vulnerable Migrants (SMS)

Schisto
January-21



Latitude: 37.978211 - Longitude: 23.593508

Schisto is located 10 km west of Piraeus and 18 km away from the center of Athens. The nearest urban center is Keratsini (3.9 km away from the site). Public buses connect the LTAS with Keratsini and Athens, with the bus stop being outside the LTAS. The nearest hospital is the General Hospital of Nikaia.

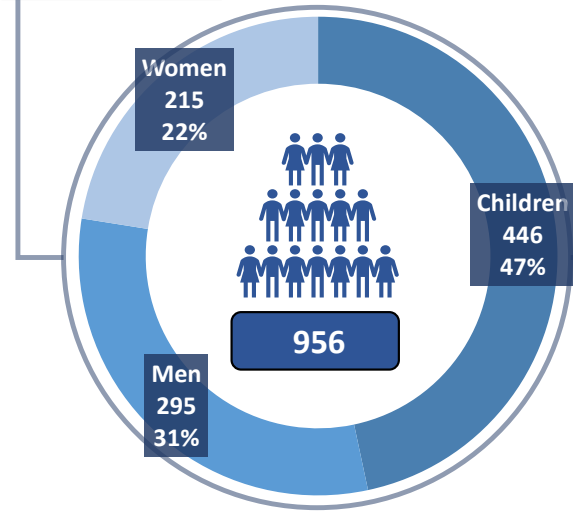


Total Area covered: 38,264 m²

Maximum Capacity: 1,070
of Total Shelter Units: 194
of Containers: 168
of Apartments/Rooms: 26
of Cabins: 0
of Other: 0

Emergency Units:
of Partitioned Rooms in Rubbhalls: 0
of Tents: 0

Total Population



Reporting Agency: DRC

Occupancy 89.35%

of Registered beneficiaries 719

of Unregistered 237

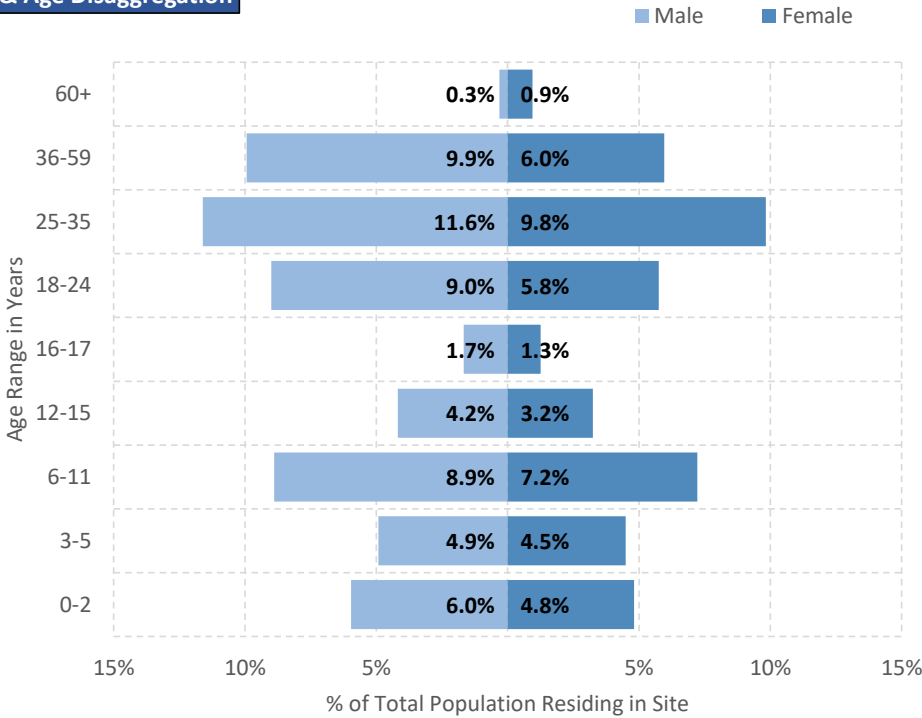
of Visitors 0

of Singles 138

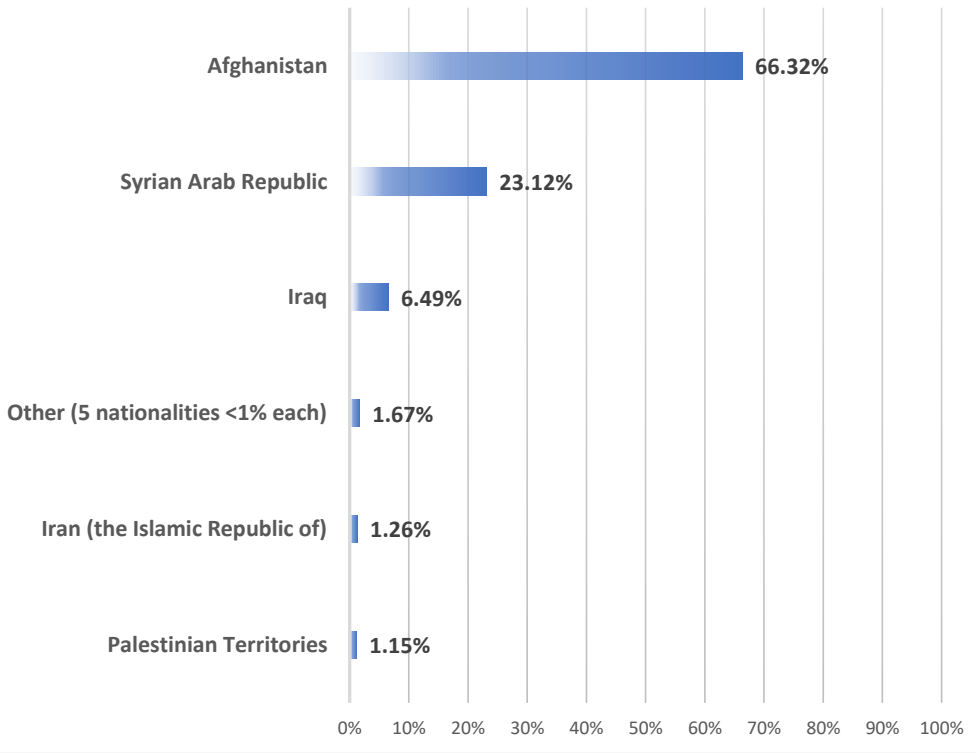
of Households 200

of UMCs in Safe Zone 28

Gender & Age Disaggregation



NATIONALITY BREAKDOWN %



Demographic Data updated: 31-01-21

Access to labour-market % of population with Tax Number (AFM-holders) No data available
% of population above 15 y.o. with OAED card No data available

Access to services off-site Public transportation YES
Distance to Citizens' Service Center (KEP) 5 Km
Distance to Tax Office 10 Km
Distance to ATM 3.4 Km

Cash Actor(s) UNHCR - CRS

Camp Management	Actor(s)	Ministry of Migration and Asylum (RIS)
	Type of Site	Long Term Accommodation Site

Site Management Support	Actor(s)	DRC
	Coordination meetings	NO
	Community meetings	NO
	Community feedback mechanism	YES

Shelter	Actor(s)	DRC
	# of accommodation units in need of repairs	0
	# of beneficiaries residing in tents	0
	# of beneficiaries residing in rubbhalls	0
	# of beneficiaries residing in common areas	31
	# of beneficiaries residing in makeshift shelters	0

WASH	Actor(s)	DRC
	# of accommodation units with latrines	168
	# of latrines in common spaces	41
	Separation for men and women	YES
	# of accommodation units with showers	168
	# of showers in common spaces	34
	Separation for men and women	YES

Health	Actor(s)	EODY - Hellenic Air Force
	Doctor present in Site	YES
	Distance to nearest health facility	7.1 Km
	Distance to nearest pharmacy	5.5 Km
	% of population with Social Security Number	8.47%

Protection	Protection Actor(s)	DRC
	Child Protection Actor(s)	ARSIS - TdH - DRC
	Safe Zone Actor(s)	IOM - ARSIS
	Protection meetings	YES
	Psychosocial Support	YES
	Children Friendly Space	NO
	Female Friendly Space	NO
	Safe Zone in Site	YES
	Legal Assistance	YES
	SGBV referral mechanism	YES
	PWSN referral mechanism	YES
	UMC referral mechanism	YES

Education	Formal Education Actor(s)	Ministry of Education
	NFE Actor(s)	DRC
	# of students enrolled in Public School	322
	Access to public school(s)	YES
	Non-formal Education services in Site	YES
	NFE courses for minors	Greek - English - School Support
	NFE courses for adults	NO

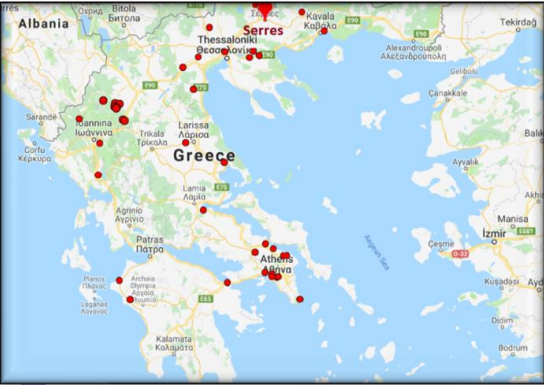
Distributions Actor(s) DRC

Site Factsheet

Supporting the Greek Authorities in Managing the National Reception System for Asylum Seekers and Vulnerable Migrants (SMS)

Serres

January-21



Latitude: 41.07245 - Longitude: 23.54729

Serres Long-Term Accommodation Site is located on the south side of Serres, 4km away from Serres center and 100km north to Thessaloniki. The Central Bus Station (KTEL) and train station are very close to the site, approximately 500m away. Transportation to General Hospital of Serres is provided by bus and the starting point is in the city of Serres with regular routes. Super markets and pharmacies are also easily accessible.

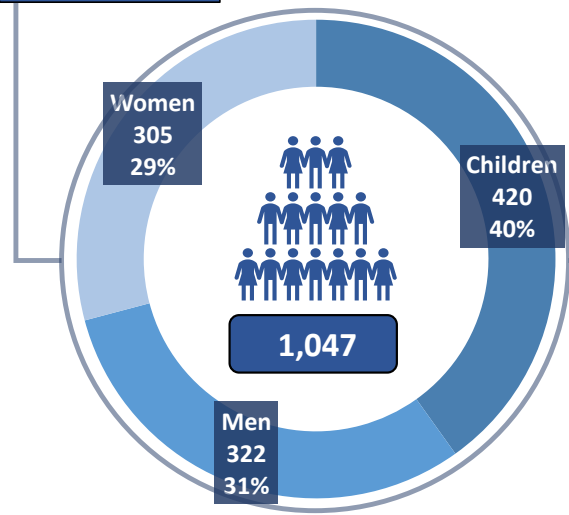


Total Area covered: 84,840 m²

Maximum Capacity: 1,679
of Total Shelter Units: 230
of Containers: 94
of Apartments/Rooms: 136
of Cabins: 0
of Other: 0

Emergency Units:
of Partitioned Rooms in Rubhalls: 0
of Tents: 0

Total Population



Reporting Agency: International Organization for Migration

Occupancy

62.36%

of Registered beneficiaries

1,037

of Unregistered

9

of Visitors

1

of Singles

87

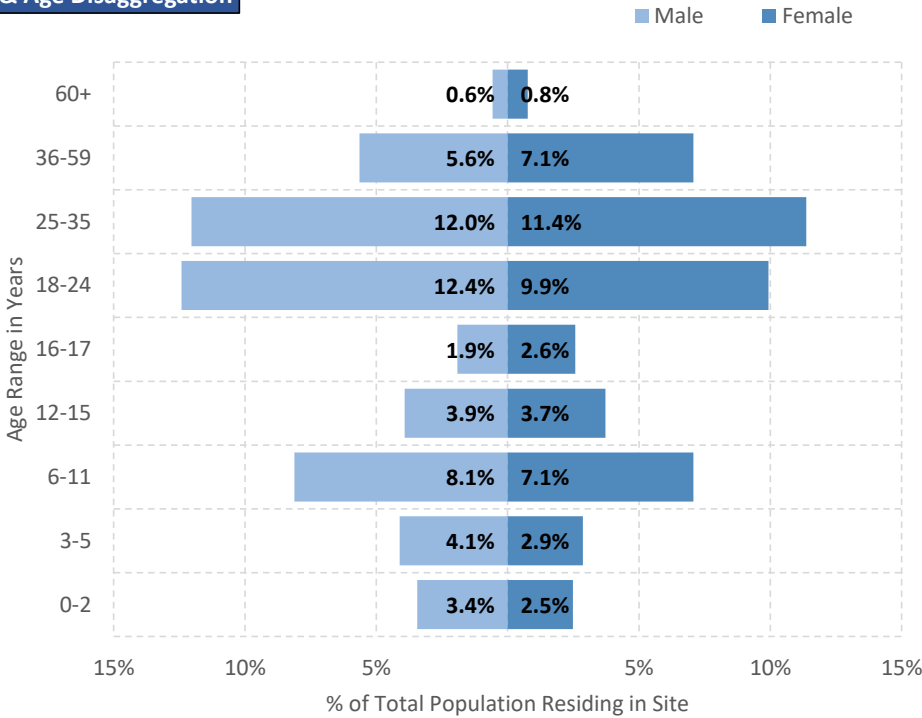
of Households

228

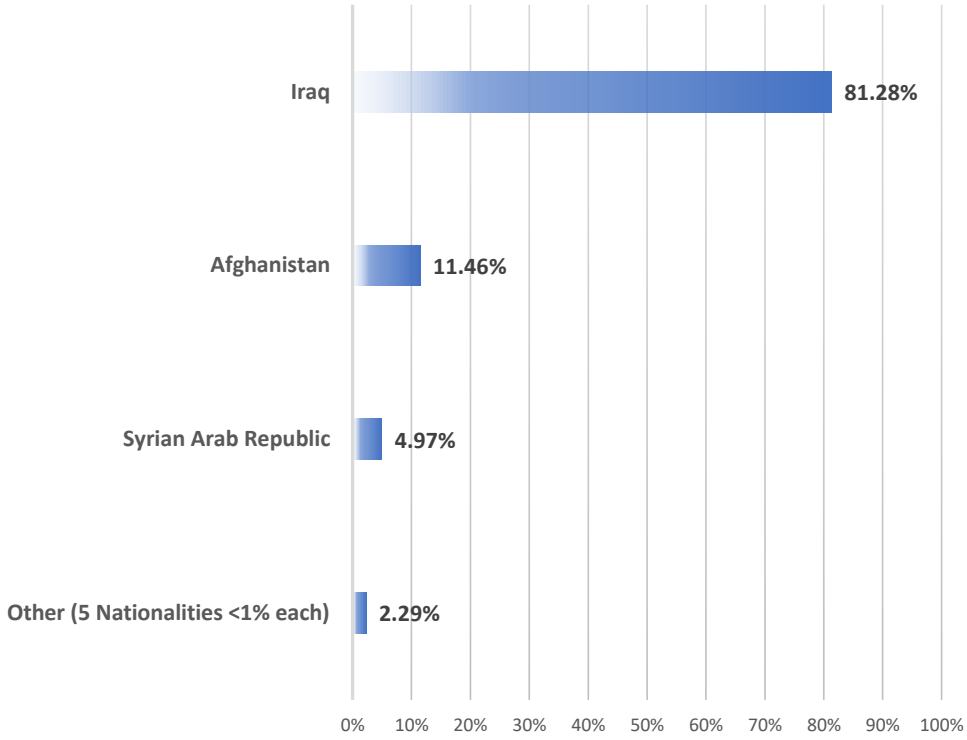
of UMCs in Safe Zone

N/A

Gender & Age Disaggregation



NATIONALITY BREAKDOWN %



Camp Management	Actor(s)	Ministry of Migration and Asylum (RIS)
	Type of Site	Long Term Accommodation Site

Site Management Support	Actor(s)	IOM
	Coordination meetings	YES
	Community meetings	YES
	Community feedback mechanism	YES

Shelter	Actor(s)	IOM
	# of accommodation units in need of repairs	4
	# of beneficiaries residing in tents	0
	# of beneficiaries residing in rubhalls	0
	# of beneficiaries residing in common areas	0
	# of beneficiaries residing in makeshift shelters	0

WASH	Actor(s)	IOM
	# of accommodation units with latrines	214
	# of latrines in common spaces	12
	Separation for men and women	YES
	# of accommodation units with showers	214
	# of showers in common spaces	12
	Separation for men and women	YES

Health	Actor(s)	EODY
	Doctor present in Site	YES
	Distance to nearest health facility	3 Km
	Distance to nearest pharmacy	2 Km
	% of population with Social Security Number	89.88%

Protection	Protection Actor(s)	IOM
	Child Protection Actor(s)	UNICEF - Solidarity Now
	Safe Zone Actor(s)	Not Applicable
	Protection meetings	YES
	Psychosocial Support	YES
	Children Friendly Space	YES
	Female Friendly Space	YES
	Safe Zone in Site	NO
	Legal Assistance	YES
	SGBV referral mechanism	YES
	PWSN referral mechanism	YES
	UMC referral mechanism	YES

Education	Formal Education Actor(s)	Ministry of Education
	NFE Actor(s)	UNICEF - Solidarity Now
	# of students enrolled in Public School	267
	Access to public school(s)	NO
	Non-formal Education services in Site	YES
	NFE courses for minors	Greek - English - School Support
	NFE courses for adults	NO

Distributions	Actor(s)	IOM
---------------	----------	-----

Demographic Data updated: 31-01-21		
Access to labour-market	% of population with Tax Number (AFM-holders)	62.46%
	% of population above 15 y.o. with OAED card	5.78%
Access to services off-site	Public transportation	NO
	Distance to Citizens' Service Center (KEP)	2 Km
	Distance to Tax Office	2 Km
	Distance to ATM	2 Km

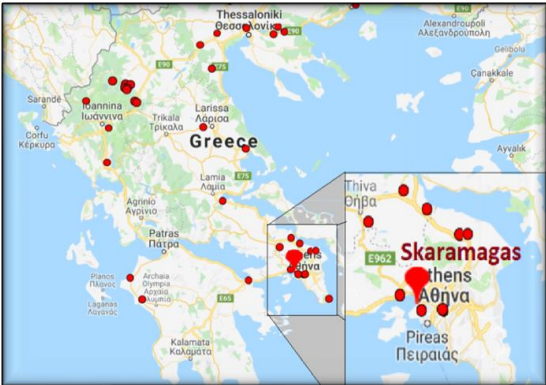
Cash Actor(s)	UNHCR - IFRC
---------------	--------------

Site Factsheet

Supporting the Greek Authorities in Managing the National Reception System for Asylum Seekers and Vulnerable Migrants (SMS)

Skaramangas

January-21



Latitude: 38.010000 - Longitude: 23.600000

Skaramangas is located 13 km west of Athens, belonging administratively to the Municipality of Chaidari. The nearest urban centers are Chaidari (7 km) and Aspropyrgos (7.5 km), which are reachable by bus. The bus station is located outside the LTAS. The closest metro station is Agia Marina and provides direct connection to the center of Athens. The nearest public hospital, Attikon General Hospital, lies 6.5 km away from the LTAS.

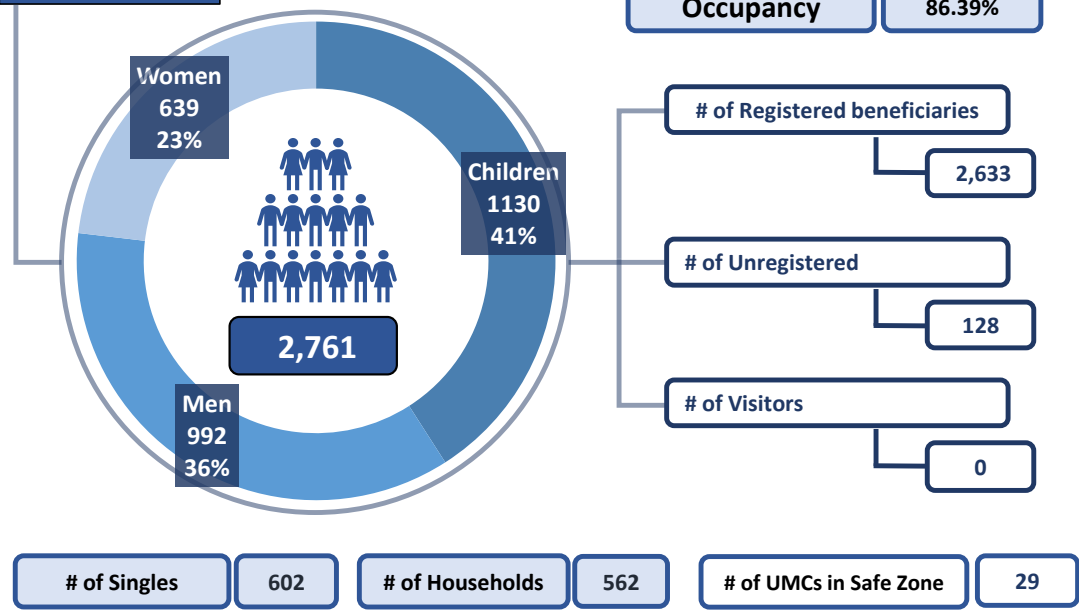


Total Area covered: 84,432 m²

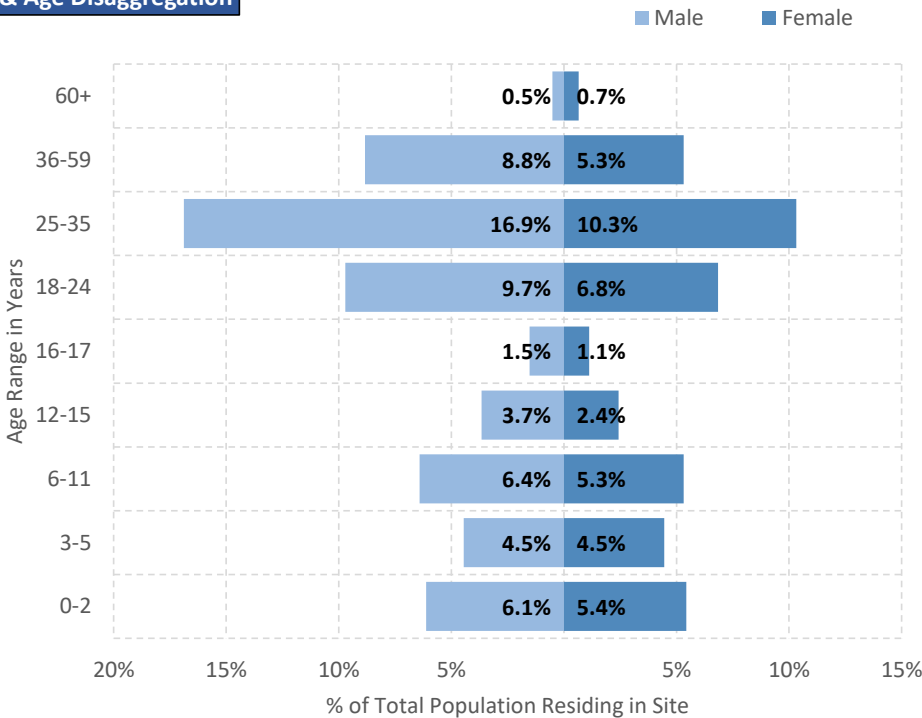
Maximum Capacity: 3,196
of Total Shelter Units: 464
of Containers: 464
of Apartments/Rooms: 0
of Cabins: 0
of Other: 0

Emergency Units:
of Partitioned Rooms in Rubhalls: 0
of Tents: 0

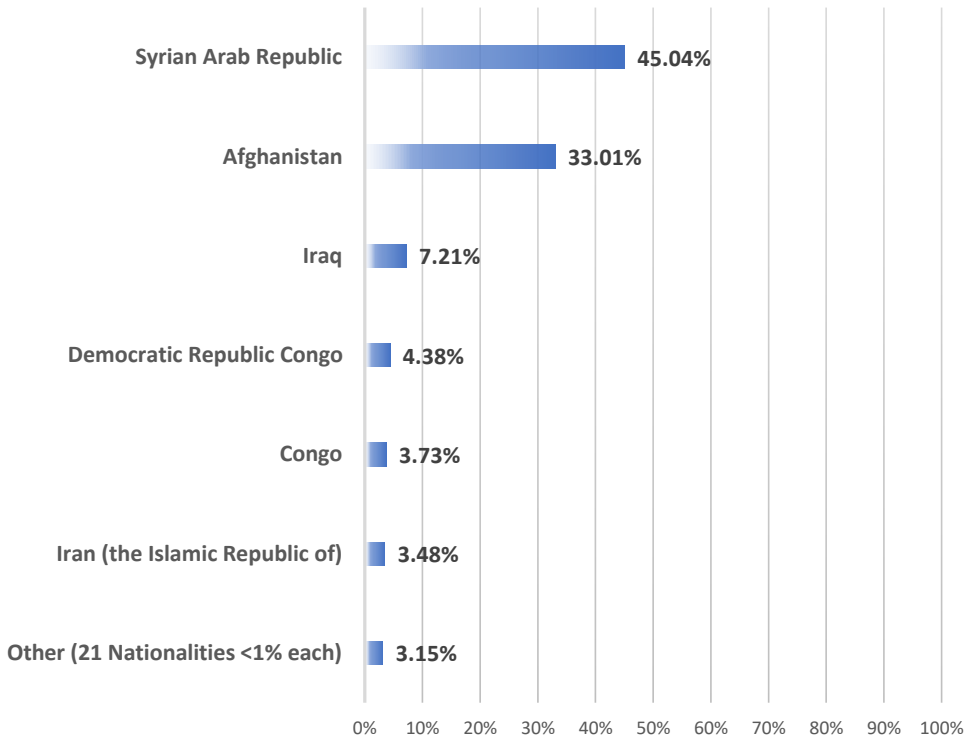
Total Population



Gender & Age Disaggregation



NATIONALITY BREAKDOWN %



Camp Management	Actor(s)	Ministry of Migration and Asylum (RIS)
	Type of Site	Long Term Accommodation Site

Site Management Support	Actor(s)	DRC
	Coordination meetings	NO
	Community meetings	NO
	Community feedback mechanism	YES

Shelter	Actor(s)	DRC
	# of accommodation units in need of repairs	5
	# of beneficiaries residing in tents	0
	# of beneficiaries residing in rubhalls	0
	# of beneficiaries residing in common areas	180
	# of beneficiaries residing in makeshift shelters	0

WASH	Actor(s)	DRC
	# of accommodation units with latrines	464
	# of latrines in common spaces	18
	Separation for men and women	YES
	# of accommodation units with showers	464
	# of showers in common spaces	7
	Separation for men and women	YES

Health	Actor(s)	Hellenic Navy - EODY
	Doctor present in Site	YES
	Distance to nearest health facility	9.8 Km
	Distance to nearest pharmacy	6 Km
	% of population with Social Security Number	54.51%

Protection	Protection Actor(s)	DRC
	Child Protection Actor(s)	TdH - DRC
	Safe Zone Actor(s)	IOM - TdH
	Protection meetings	NO
	Psychosocial Support	YES
	Children Friendly Space	YES
	Female Friendly Space	YES
	Safe Zone in Site	YES
	Legal Assistance	YES
	SGBV referral mechanism	NO
	PWSN referral mechanism	YES
	UMC referral mechanism	YES

Education	Formal Education Actor(s)	Ministry of Education
	NFE Actor(s)	DRC - Drop in the Ocean - Municipality of Chaidari
	# of students enrolled in Public School	540
	Access to public school(s)	YES
	Non-formal Education services in Site	YES
	NFE courses for minors	Greek - English - School Support
	NFE courses for adults	NO

Distributions	Actor(s)	DRC - Drop in the Ocean
---------------	----------	-------------------------

Demographic Data updated: 31-01-21

Access to labour-market	% of population with Tax Number (AFM-holders)	28.69%
	% of population above 15 y.o. with OAED card	18.58%

Access to services off-site	Public transportation	YES
	Distance to Citizens' Service Center (KEP)	6.6 Km
	Distance to Tax Office	8.9 Km
	Distance to ATM	5 Km

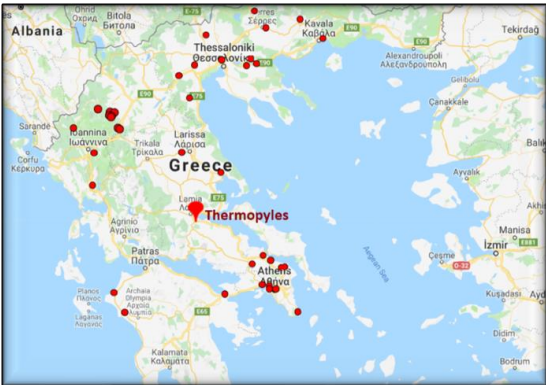
Cash Actor(s)	UNHCR - CRS
---------------	-------------

Site Factsheet

Supporting the Greek Authorities in Managing the National Reception System for Asylum Seekers and Vulnerable Migrants (SMS)


Thermopyles

January-21



Latitude: 38.794139 - Longitude: 22.526612

Thermopyles Long-Term Accommodation Site is located in the Prefecture of Fthiotida. The Accommodation Center is located 1km away from Thermopyles village, 15km away from Lamia city and 200km away from Athens. Intercity bus transportation to Lamia is available. Athens is also accessible from Thermopyles village and Lamia through public transportation. The General Hospital of Lamia is located 20km from Thermopyles camp.

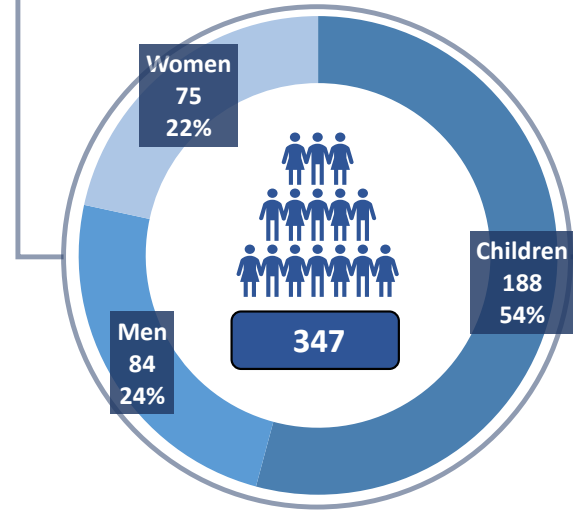


Total Area covered: Undefined (no fencing)

Maximum Capacity: 560
of Total Shelter Units: 110
of Containers: 12
of Apartments/Rooms: 98
of Cabins: 0
of Other: 0

Emergency Units:
of Partitioned Rooms in Rubbhalls: 0
of Tents: 0

Total Population



Reporting Agency: International Organization for Migration

Occupancy

61.96%

of Registered beneficiaries

337

of Unregistered

10

of Visitors

-

of Singles

12

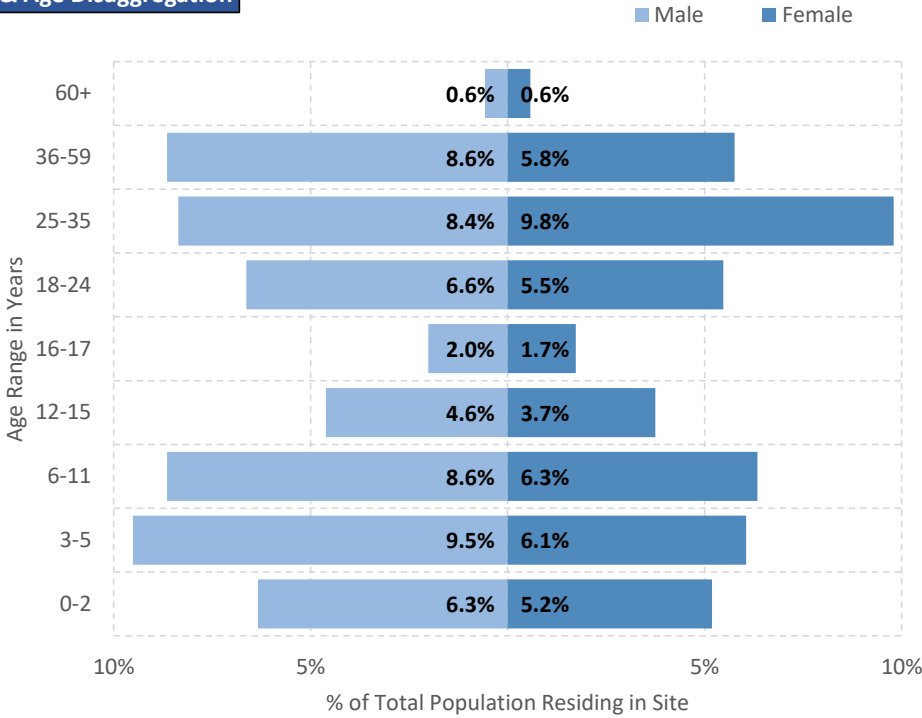
of Households

64

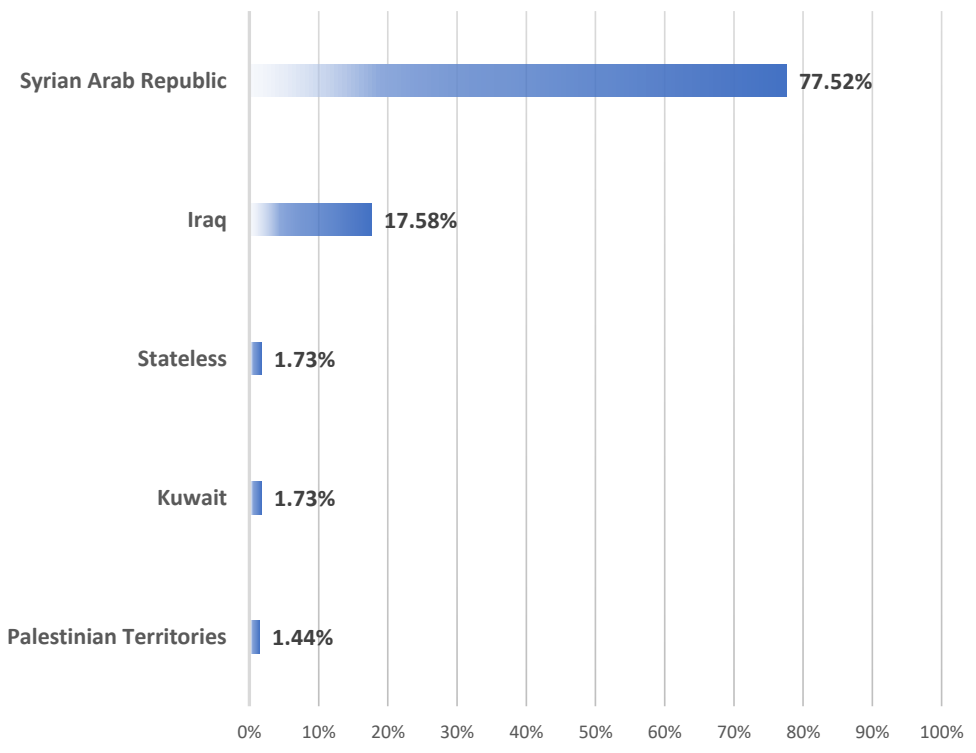
of UMCs in Safe Zone

N/A

Gender & Age Disaggregation



NATIONALITY BREAKDOWN %



Demographic Data updated: 31-01-21

Access to labour-market	% of population with Tax Number (AFM-holders)	52.20%
	% of population above 15 y.o. with OAED card	4.57%
Access to services off-site	Public transportation	YES
	Distance to Citizens' Service Center (KEP)	17 Km
	Distance to Tax Office	17 Km
	Distance to ATM	15 Km

Cash Actor(s) UNHCR - CRS

Camp Management	Actor(s)	Ministry of Migration and Asylum (RIS)
	Type of Site	Long Term Accommodation Site

Site Management Support	Actor(s)	IOM
	Coordination meetings	YES
	Community meetings	YES
	Community feedback mechanism	YES

Shelter	Actor(s)	IOM
	# of accommodation units in need of repairs	5
	# of beneficiaries residing in tents	0
	# of beneficiaries residing in rubbhalls	0
	# of beneficiaries residing in common areas	0
	# of beneficiaries residing in makeshift shelters	0

WASH	Actor(s)	IOM
	# of accommodation units with latrines	59
	# of latrines in common spaces	32
	Separation for men and women	YES
	# of accommodation units with showers	59
	# of showers in common spaces	28
	Separation for men and women	YES

Health	Actor(s)	EODY
	Doctor present in Site	YES
	Distance to nearest health facility	20 Km
	Distance to nearest pharmacy	15 Km
	% of population with Social Security Number	95.39%

Protection	Protection Actor(s)	Ministry of Migration and Asylum (RIS) - IOM
	Child Protection Actor(s)	UNICEF - Solidarity Now
	Safe Zone Actor(s)	Not Applicable
	Protection meetings	YES
	Psychosocial Support	YES
	Children Friendly Space	YES
	Female Friendly Space	YES
	Safe Zone in Site	NO
	Legal Assistance	YES
	SGBV referral mechanism	YES
	PWSN referral mechanism	YES
	UMC referral mechanism	YES

Education	Formal Education Actor(s)	Ministry of Education
	NFE Actor(s)	Prefecture of Central Greece
	# of students enrolled in Public School	94
	Access to public school(s)	YES
	Non-formal Education services in Site	YES
	NFE courses for minors	Greek - English
	NFE courses for adults	NO

Distributions Actor(s) IOM

Site Factsheet

Supporting the Greek Authorities in Managing the National Reception System for Asylum Seekers and Vulnerable Migrants (SMS)

Thiva

January-21



Latitude: 38.282793 - Longitude: 23.332247

Thiva Long-Term Accommodation Site is located in the Prefecture of Viotia and is 60 km away from the center of Athens and 5km from the city of Thiva, which is accessible by bus. Thiva is connected with Athens through intercity bus, with routes every hour. Thiva Hospital is 7,5Km away from the accommodation center and it is easily accessible by bus.

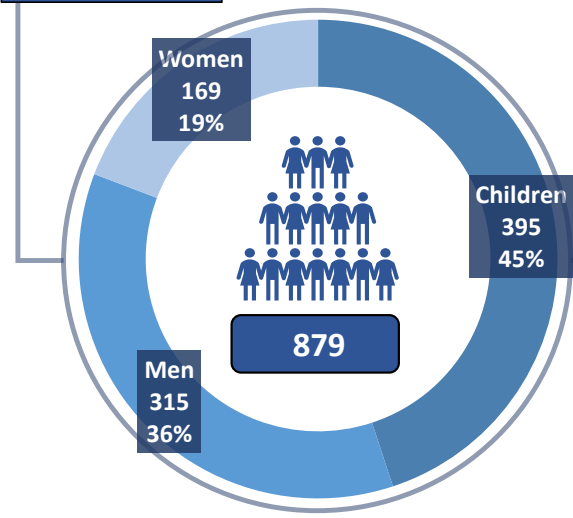


Total Area covered: 38,000 m²

Maximum Capacity: 971
of Total Shelter Units: 143
of Containers: 65
of Apartments/Rooms: 63
of Cabins: 0
of Other: 0

Emergency Units:
of Partitioned Rooms in Rubbhalls: 0
of Tents: 15

Total Population



Reporting Agency: International Organization for Migration

Occupancy

90.53%

of Registered beneficiaries

718

of Unregistered

161

of Visitors

-

of Singles

158

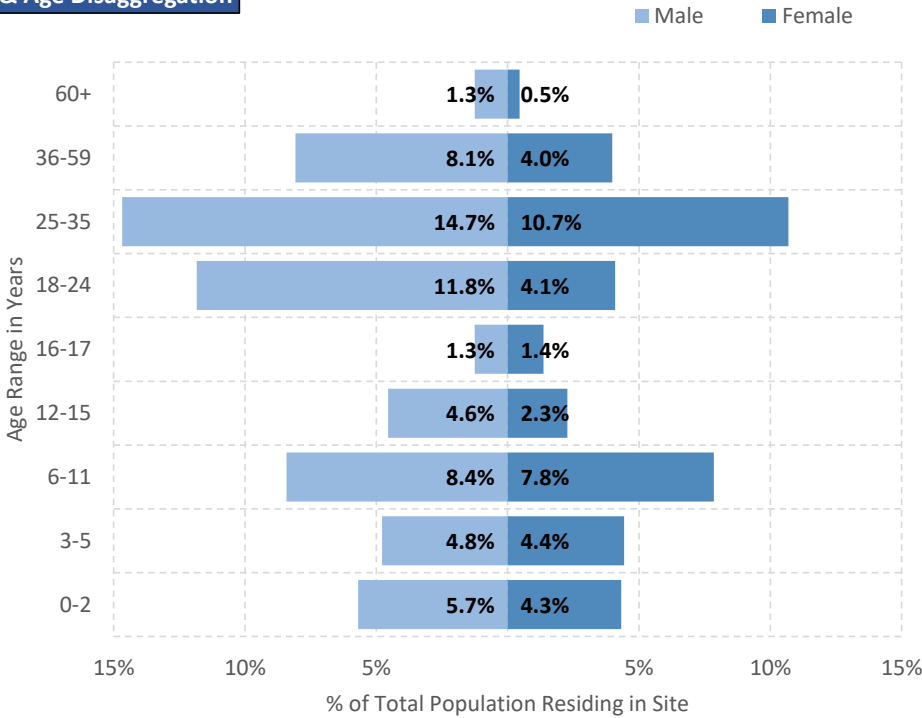
of Households

164

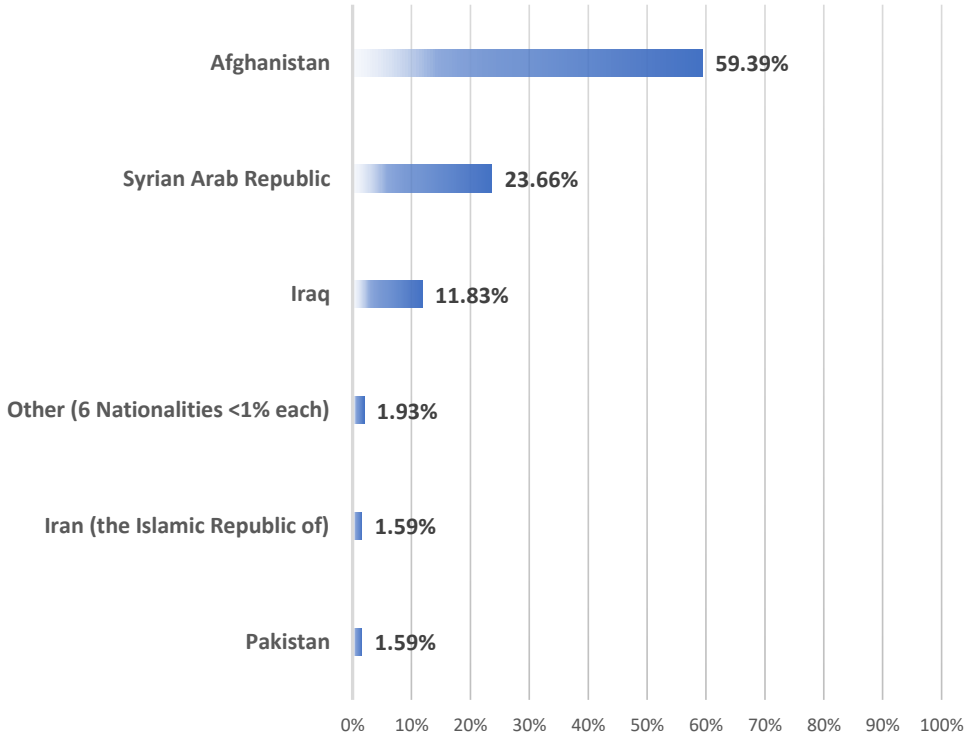
of UMCs in Safe Zone

25

Gender & Age Disaggregation



NATIONALITY BREAKDOWN %



Demographic Data updated: 31-01-21

Access to labour-market	% of population with Tax Number (AFM-holders)	45.87%
	% of population above 15 y.o. with OAED card	24.18%
Access to services off-site	Public transportation	YES
	Distance to Citizens' Service Center (KEP)	4.7 Km
	Distance to Tax Office	4 Km
	Distance to ATM	4.5 Km

Cash Actor(s) UNHCR - CRS

Camp Management	Actor(s)	Ministry of Migration and Asylum (RIS)
	Type of Site	Long Term Accommodation Site

Site Management Support	Actor(s)	IOM
	Coordination meetings	YES
	Community meetings	YES
	Community feedback mechanism	YES

Shelter	Actor(s)	IOM
	# of accommodation units in need of repairs	0
	# of beneficiaries residing in tents	77
	# of beneficiaries residing in rubbhalls	0
	# of beneficiaries residing in common areas	22
	# of beneficiaries residing in makeshift shelters	0

WASH	Actor(s)	IOM
	# of accommodation units with latrines	65
	# of latrines in common spaces	74
	Separation for men and women	YES
	# of accommodation units with showers	65
	# of showers in common spaces	73
	Separation for men and women	YES

Health	Actor(s)	EODY - Hellenic Army
	Doctor present in Site	YES
	Distance to nearest health facility	7.5 Km
	Distance to nearest pharmacy	3.2 Km
	% of population with Social Security Number	65.98%

Protection	Protection Actor(s)	IOM
	Child Protection Actor(s)	UNICEF - Solidarity Now
	Safe Zone Actor(s)	IOM - ARSIS
	Protection meetings	YES
	Psychosocial Support	YES
	Children Friendly Space	NO
	Female Friendly Space	YES
	Safe Zone in Site	YES
	Legal Assistance	YES
	SGBV referral mechanism	YES
	PWSN referral mechanism	YES
	UMC referral mechanism	YES

Education	Formal Education Actor(s)	Ministry of Education
	NFE Actor(s)	UNICEF - Solidarity Now
	# of students enrolled in Public School	220
	Access to public school(s)	YES
	Non-formal Education services in Site	YES
	NFE courses for minors	Greek - English
	NFE courses for adults	NO

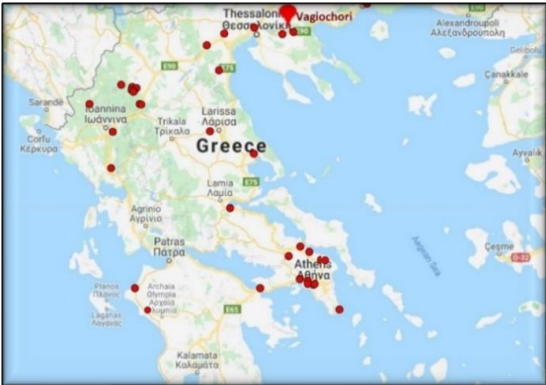
Distributions Actor(s) IOM

Site Factsheet

Supporting the Greek Authorities in Managing the National Reception System for Asylum Seekers and Vulnerable Migrants (SMS)

Vagiochori

January-21



Latitude: 40.712543 - Longitude: 23.378768

Vagiochori Long-Term Accommodation Site is located in located near the village of Vagiochori and in the eastern part of the Thessaloniki area. Lagkadas, the closest urban center is 28km away. Public bus transportation (KTEL) is available just outside the Site.

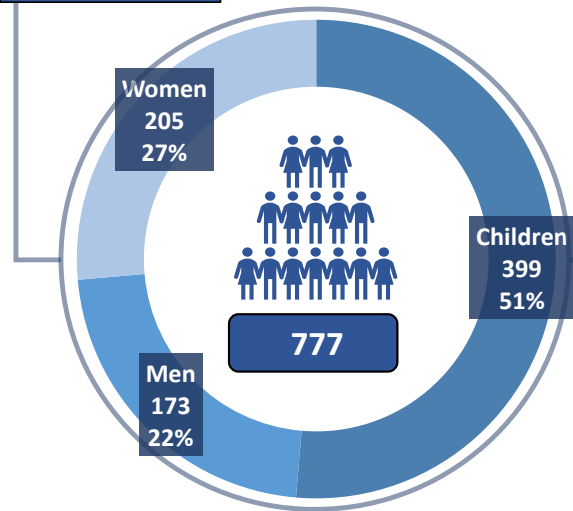


Total Area covered: 18,500 m²

Maximum Capacity: 792
of Total Shelter Units: 132
of Containers: 132
of Apartments/Rooms: 0
of Cabins: 0
of Other: 0

Emergency Units:
of Partitioned Rooms in Rubhalls: 0
of Tents: 0

Total Population



Reporting Agency: International Organization for Migration

Occupancy

98.11%

of Registered beneficiaries

764

of Unregistered

1

of Visitors

12

of Singles

6

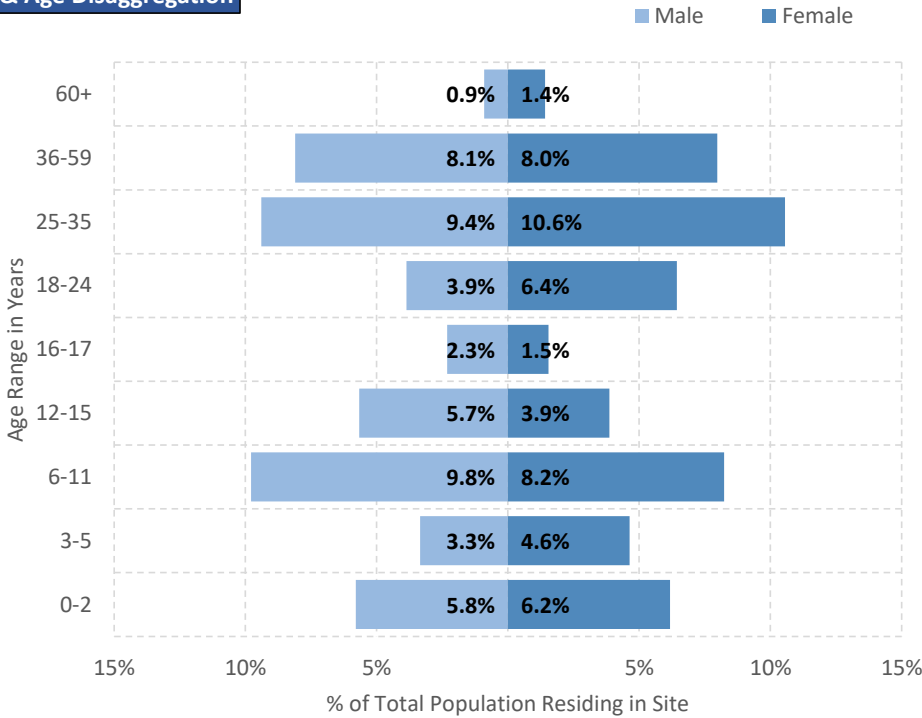
of Households

196

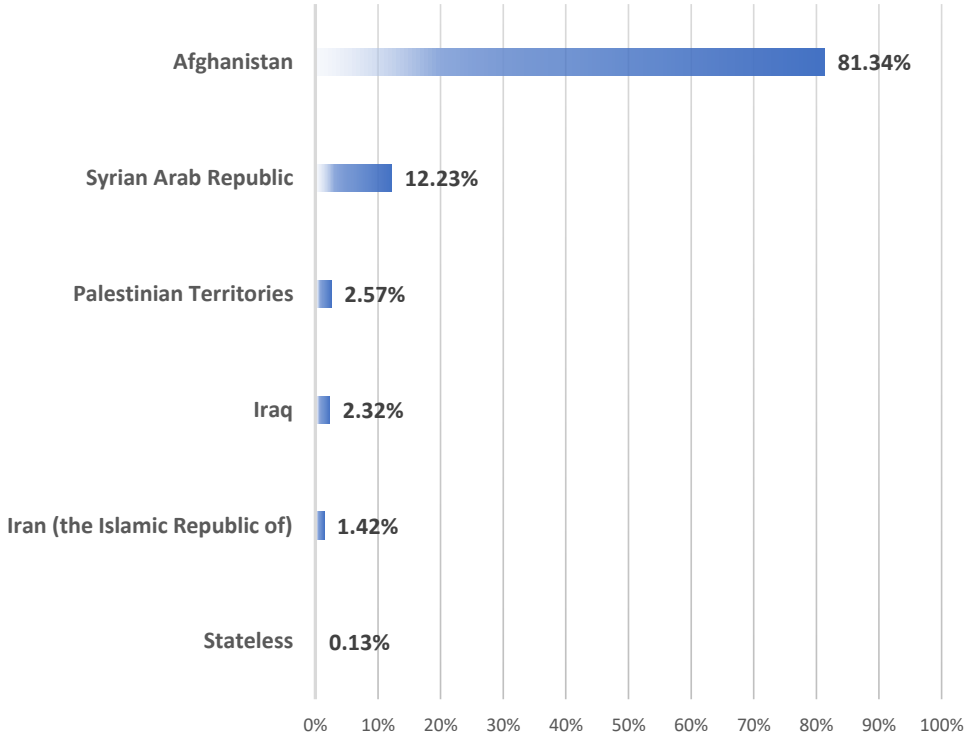
of UMCs in Safe Zone

28

Gender & Age Disaggregation



NATIONALITY BREAKDOWN %



Demographic Data updated: 31-01-21

Access to labour-market	% of population with Tax Number (AFM-holders)	35.45%
	% of population above 15 y.o. with OAED card	9.84%
Access to services off-site	Public transportation	YES
	Distance to Citizens' Service Center (KEP)	28 Km
	Distance to Tax Office	28 Km
	Distance to ATM	28 Km

Cash Actor(s) UNHCR - IFRC

Camp Management	Actor(s)	Ministry of Migration and Asylum (RIS)
	Type of Site	Long Term Accommodation Site

Site Management Support	Actor(s)	IOM
	Coordination meetings	NO
	Community meetings	NO
	Community feedback mechanism	YES

Shelter	Actor(s)	IOM
	# of accommodation units in need of repairs	0
	# of beneficiaries residing in tents	0
	# of beneficiaries residing in rubhalls	0
	# of beneficiaries residing in common areas	0
	# of beneficiaries residing in makeshift shelters	0

WASH	Actor(s)	IOM
	# of accommodation units with latrines	132
	# of latrines in common spaces	1
	Separation for men and women	Not applicable
	# of accommodation units with showers	132
	# of showers in common spaces	2
	Separation for men and women	Not applicable

Health	Actor(s)	EODY
	Doctor present in Site	YES
	Distance to nearest health facility	39 Km
	Distance to nearest pharmacy	6 Km
	% of population with Social Security Number	94.34%

Protection	Protection Actor(s)	IOM
	Child Protection Actor(s)	UNICEF - Solidarity Now
	Safe Zone Actor(s)	IOM
	Protection meetings	YES
	Psychosocial Support	YES
	Children Friendly Space	YES
	Female Friendly Space	YES
	Safe Zone in Site	YES
	Legal Assistance	YES
	SGBV referral mechanism	YES
	PWSN referral mechanism	YES
	UMC referral mechanism	YES

Education	Formal Education Actor(s)	Ministry of Education
	NFE Actor(s)	UNICEF - Solidarity Now
	# of students enrolled in Public School	255
	Access to public school(s)	YES
	Non-formal Education services in Site	YES
	NFE courses for minors	Weekly Greek-English Homework packages
	NFE courses for adults	NO

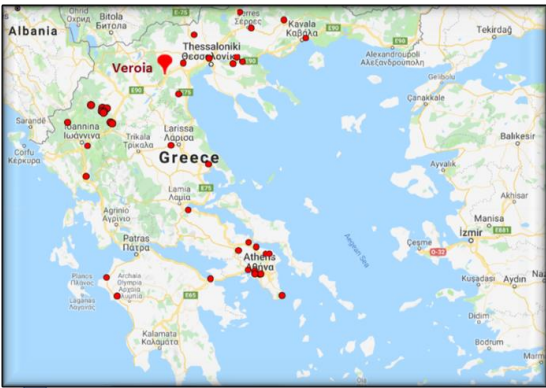
Distributions Actor(s) IOM

Site Factsheet

Supporting the Greek Authorities in Managing the National Reception System for Asylum Seekers and Vulnerable Migrants (SMS)

Veria

January-21



Latitude: 40.489315 - Longitude: 22.250298

Veria is located in a military center in the village of Agia Varvara, which is 5 km away from the city center of Veria and 73 km away from Thessaloniki. An intercity bus service connects the LTAS with the city of Veria, where the General Hospital and super markets are available. The bus stop is outside of the LTAS. In Agia Varvara, there is a mini market and a pharmacy.

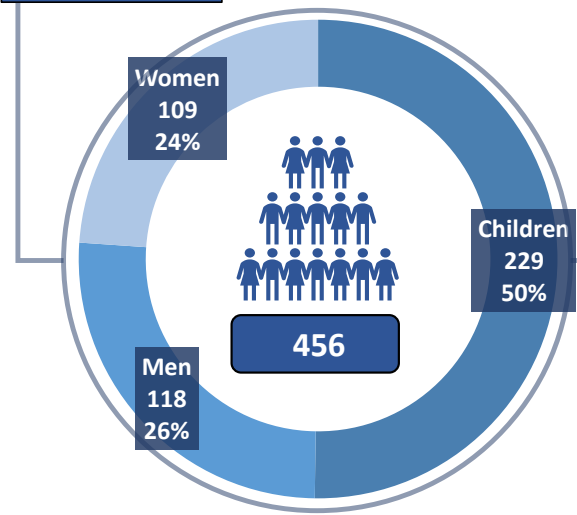


Total Area covered: 64,830 m²

Maximum Capacity: 489
of Total Shelter Units: 139
of Containers: 0
of Apartments/Rooms: 127
of Cabins: 0
of Other: 12

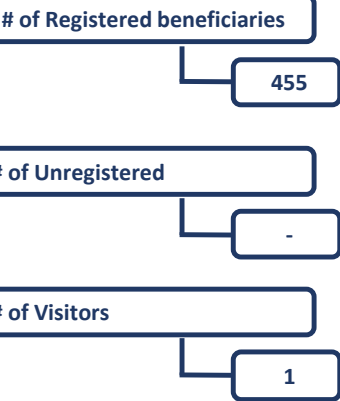
Emergency Units:
of Partitioned Rooms in Rubbhalls: 0
of Tents: 0

Total Population



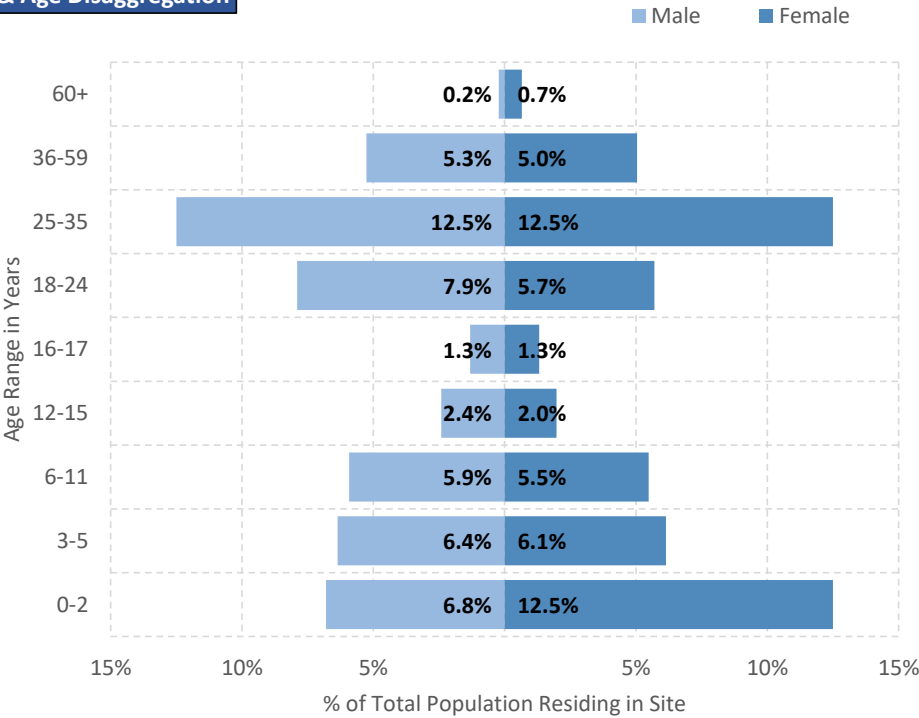
Reporting Agency: DRC

Occupancy 93.25%



of Singles 36 # of Households 106 # of UMCs in Safe Zone 29

Gender & Age Disaggregation



Camp Management	Actor(s)	Ministry of Migration and Asylum (RIS)
	Type of Site	Long Term Accommodation Site
Site Management Support	Actor(s)	DRC
	Coordination meetings	NO
	Community meetings	YES
	Community feedback mechanism	YES

Shelter	Actor(s)	DRC
	# of accommodation units in need of repairs	3
	# of beneficiaries residing in tents	0
	# of beneficiaries residing in rubbhalls	0
	# of beneficiaries residing in common areas	0
	# of beneficiaries residing in makeshift shelters	0

WASH	Actor(s)	DRC
	# of accommodation units with latrines	24
	# of latrines in common spaces	58
	Separation for men and women	YES
	# of accommodation units with showers	24
	# of showers in common spaces	26
	Separation for men and women	YES

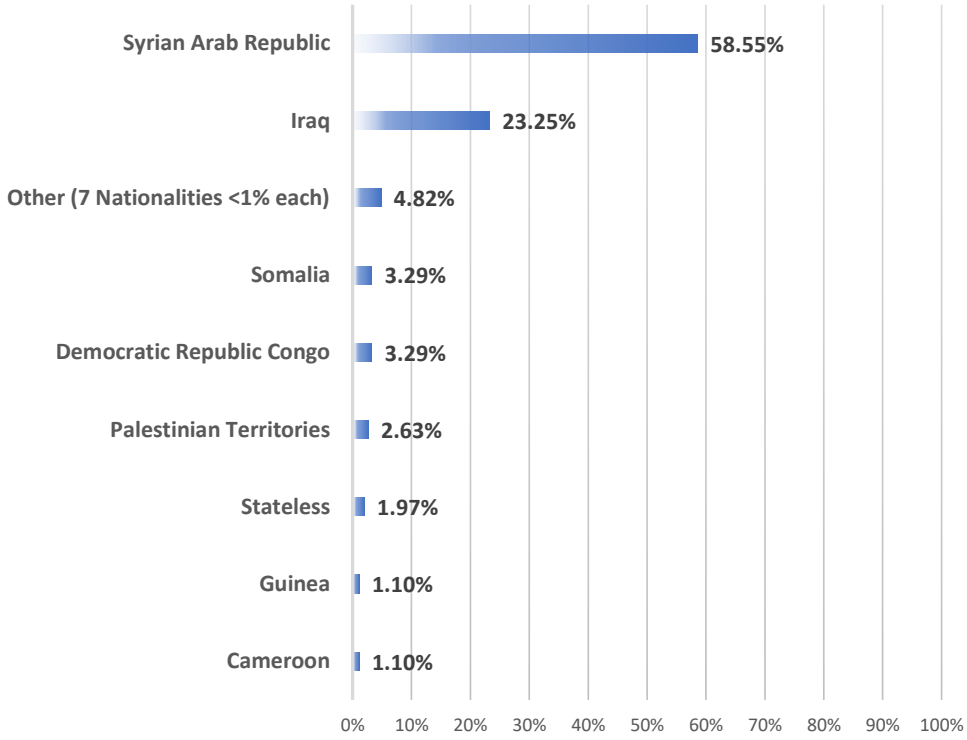
Health	Actor(s)	EODY
	Doctor present in Site	YES
	Distance to nearest health facility	7 Km
	Distance to nearest pharmacy	1 Km
	% of population with Social Security Number	54.39%

Protection	Protection Actor(s)	DRC
	Child Protection Actor(s)	TdH - DRC - Municipality of Veria
	Safe Zone Actor(s)	IOM - TdH
	Protection meetings	YES
	Psychosocial Support	YES
	Children Friendly Space	YES
	Female Friendly Space	NO
	Safe Zone in Site	YES
	Legal Assistance	YES
	SGBV referral mechanism	YES
	PWSN referral mechanism	YES
	UMC referral mechanism	YES

Education	Formal Education Actor(s)	Ministry of Education
	NFE Actor(s)	DRC
	# of students enrolled in Public School	134
	Access to public school(s)	NO
	Non-formal Education services in Site	YES
	NFE courses for minors	Greek - English - School Support
	NFE courses for adults	NO

Distributions	Actor(s)	DRC
---------------	----------	-----

NATIONALITY BREAKDOWN %



Demographic Data updated: 31-01-21

Access to labour-market	% of population with Tax Number (AFM-holders)	40.53%
	% of population above 15 y.o. with OAED card	No data available
Access to services off-site	Public transportation	YES
	Distance to Citizens' Service Center (KEP)	8 Km
	Distance to Tax Office	8 Km
	Distance to ATM	7.0 Km

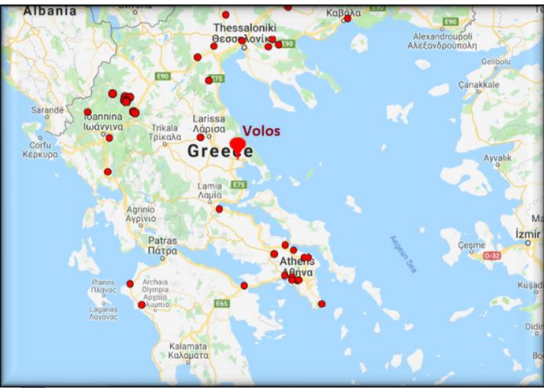
Cash Actor(s)	UNHCR - IFRC
---------------	--------------

Site Factsheet

Supporting the Greek Authorities in Managing the National Reception System for Asylum Seekers and Vulnerable Migrants (SMS)

Volos

January-21



Latitude: 39.380000 - Longitude: 22.850000

The site lies 7.7 km away from the city of Volos, which is the nearest urban center. The site is connected with the city by a bus service, provided by DRC due to the lack of public transportation options near the LTAS. Volos city is also connected with Athens through the intercity bus (KTEL). The General Hospital of Volos is located 10 km from the LTAS.

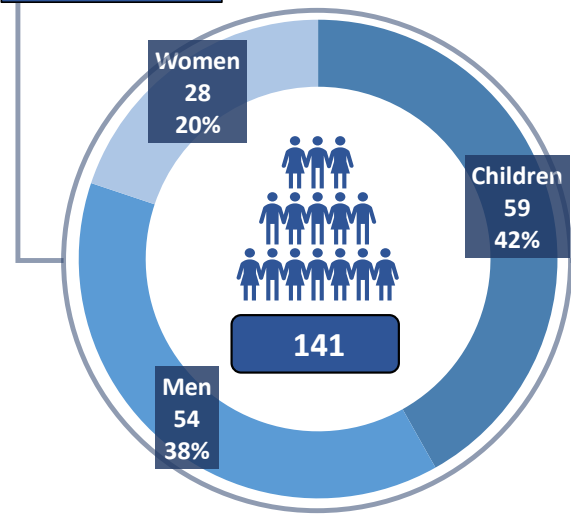


Total Area covered: 9,515 m²

Maximum Capacity: 149
of Total Shelter Units: 34
of Containers: 2
of Apartments/Rooms: 32
of Cabins: 0
of Other: 0

Emergency Units:
of Partitioned Rooms in Rubhalls: 0
of Tents: 0

Total Population



Reporting Agency: Danish Refugee Council

Occupancy

94.63%

of Registered beneficiaries

138

of Unregistered

0

of Visitors

0

of Singles

22

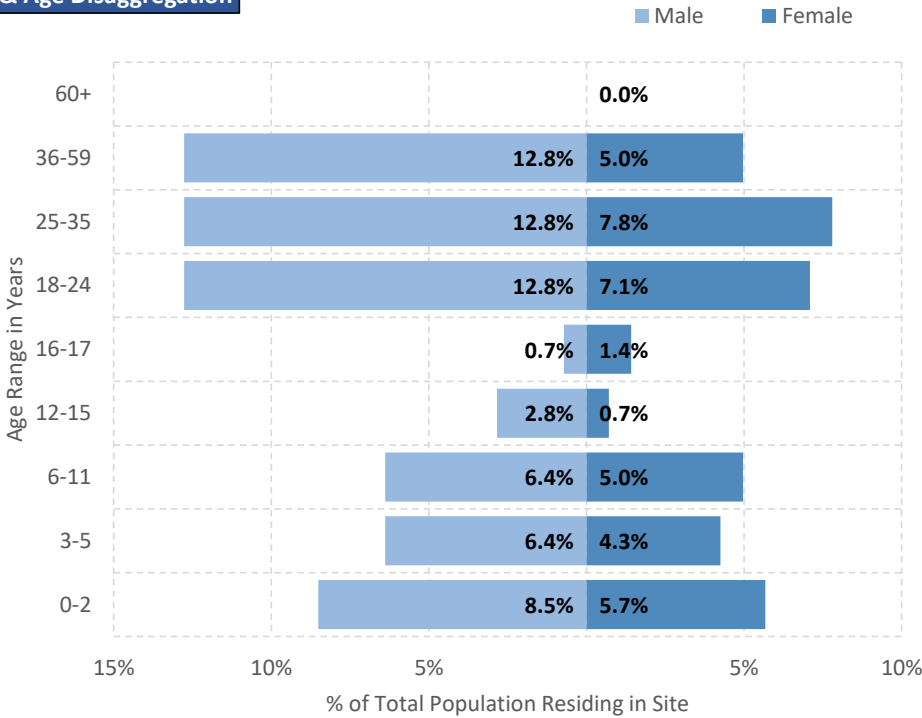
of Households

35

of UMCs in Safe Zone

N/A

Gender & Age Disaggregation



Camp Management	Actor(s)	Ministry of Migration and Asylum (RIS)
	Type of Site	Long Term Accommodation Site

Site Management Support	Actor(s)	DRC
	Coordination meetings	YES
	Community meetings	NO
	Community feedback mechanism	YES

Shelter	Actor(s)	DRC
	# of accommodation units in need of repairs	0
	# of beneficiaries residing in tents	0
	# of beneficiaries residing in rubhalls	0
	# of beneficiaries residing in common areas	4
	# of beneficiaries residing in makeshift shelters	0

WASH	Actor(s)	DRC
	# of accommodation units with latrines	0
	# of latrines in common spaces	12
	Separation for men and women	YES
	# of accommodation units with showers	0
	# of showers in common spaces	12
	Separation for men and women	YES

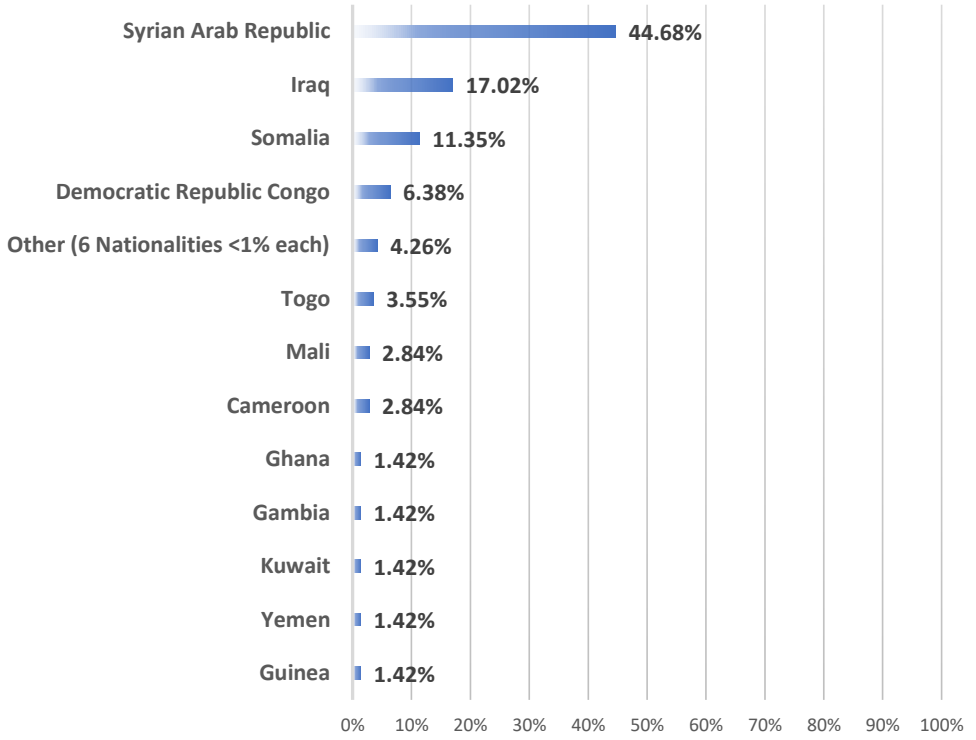
Health	Actor(s)	EODY
	Doctor present in Site	YES
	Distance to nearest health facility	10 Km
	Distance to nearest pharmacy	10.6 Km
	% of population with Social Security Number	62.41%

Protection	Protection Actor(s)	DRC
	Child Protection Actor(s)	TdH - DRC
	Safe Zone Actor(s)	Not Applicable
	Protection meetings	YES
	Psychosocial Support	YES
	Children Friendly Space	YES
	Female Friendly Space	YES
	Safe Zone in Site	NO
	Legal Assistance	YES
	SGBV referral mechanism	YES
	PWSN referral mechanism	YES
	UMC referral mechanism	YES

Education	Formal Education Actor(s)	Ministry of Education
	NFE Actor(s)	DRC
	# of students enrolled in Public School	37
	Access to public school(s)	YES
	Non-formal Education services in Site	YES
	NFE courses for minors	Greek - English - School Support
	NFE courses for adults	NO

Distributions	Actor(s)	DRC
---------------	----------	-----

NATIONALITY BREAKDOWN %



Demographic Data updated: 31-01-21

Access to labour-market	% of population with Tax Number (AFM-holders)	35.37%
	% of population above 15 y.o. with OAED card	7.95%

Access to services off-site	Public transportation	NO
	Distance to Citizens' Service Center (KEP)	8.5 Km
	Distance to Tax Office	8 Km
	Distance to ATM	8.5 Km

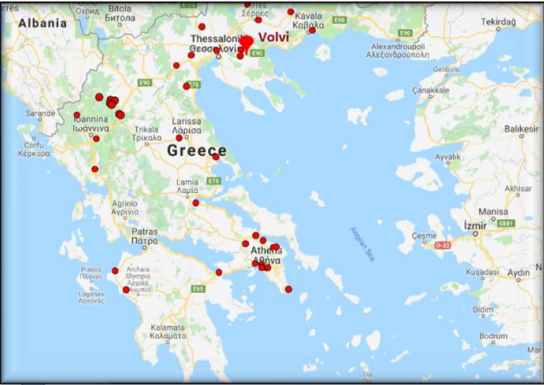
Cash Actor(s)	UNHCR - IFRC
---------------	--------------

Site Factsheet

Supporting the Greek Authorities in Managing the National Reception System for Asylum Seekers and Vulnerable Migrants (SMS)

Volvi

January-21



Latitude: 40.6579904 - Longitude: 23.403709

Volvi Long-Term Accommodation Site is a previous touristic resort, 5km away from Nea Apollonia and 52km from Thessaloniki. Transportation is provided by intercity bus with regural routes to Thessaloniki, where hospitals are located, Nea Madytos, where the closest health center is and to Nea Apollonia. Mini market, super markets, pharmacies and ATM are located in Nea Apollonia.

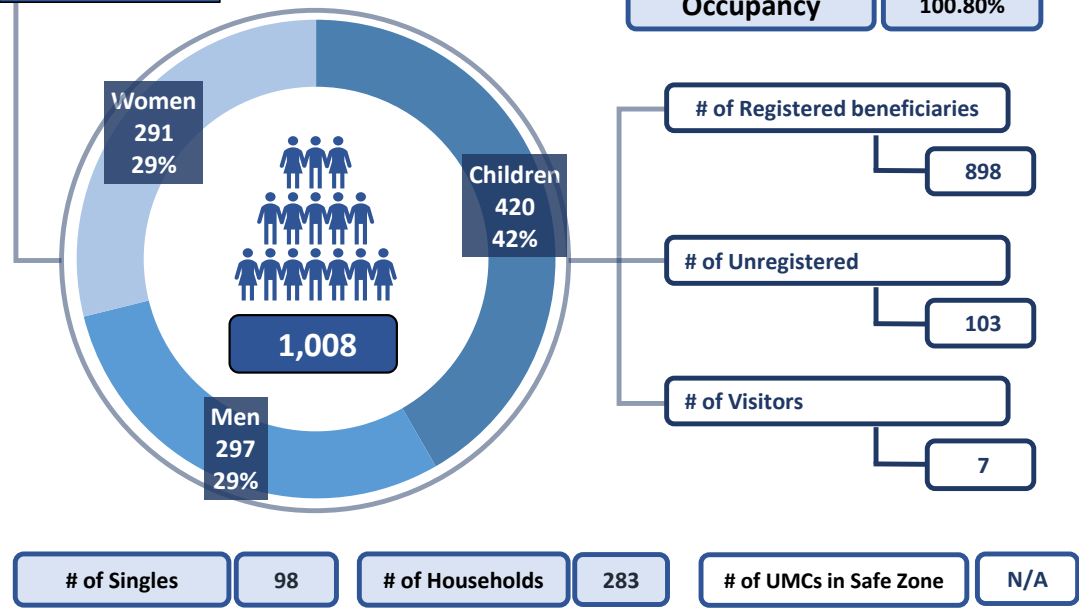


Total Area covered: 41,000 m²

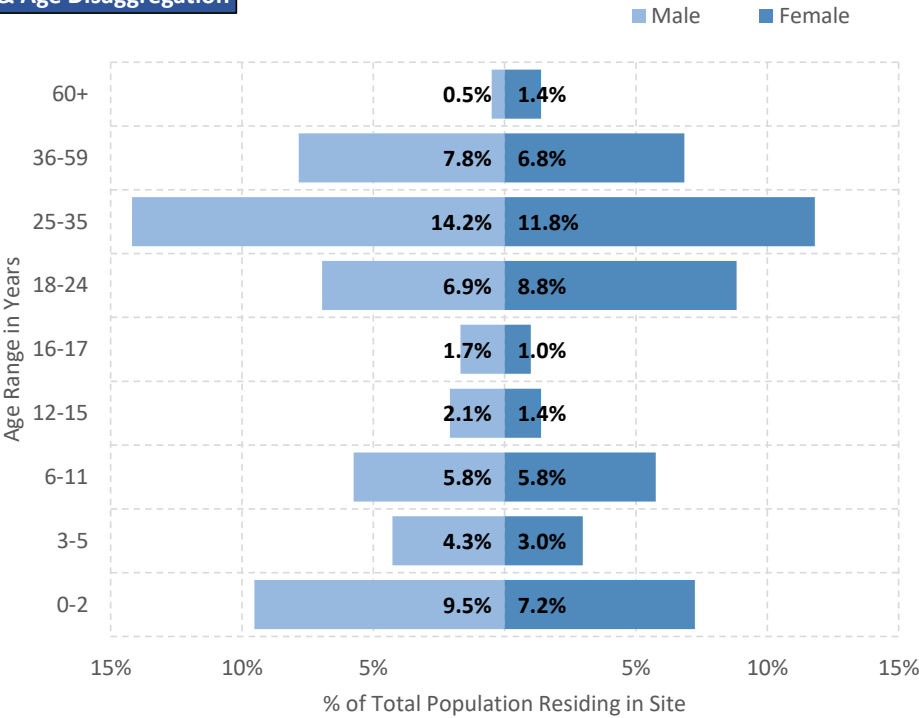
Maximum Capacity: 1,000
of Total Shelter Units: 392
of Containers: 0
of Apartments/Rooms: 392
of Cabins: 0
of Other: 0

Emergency Units:
of Partitioned Rooms in Rubhalls: 0
of Tents: 0

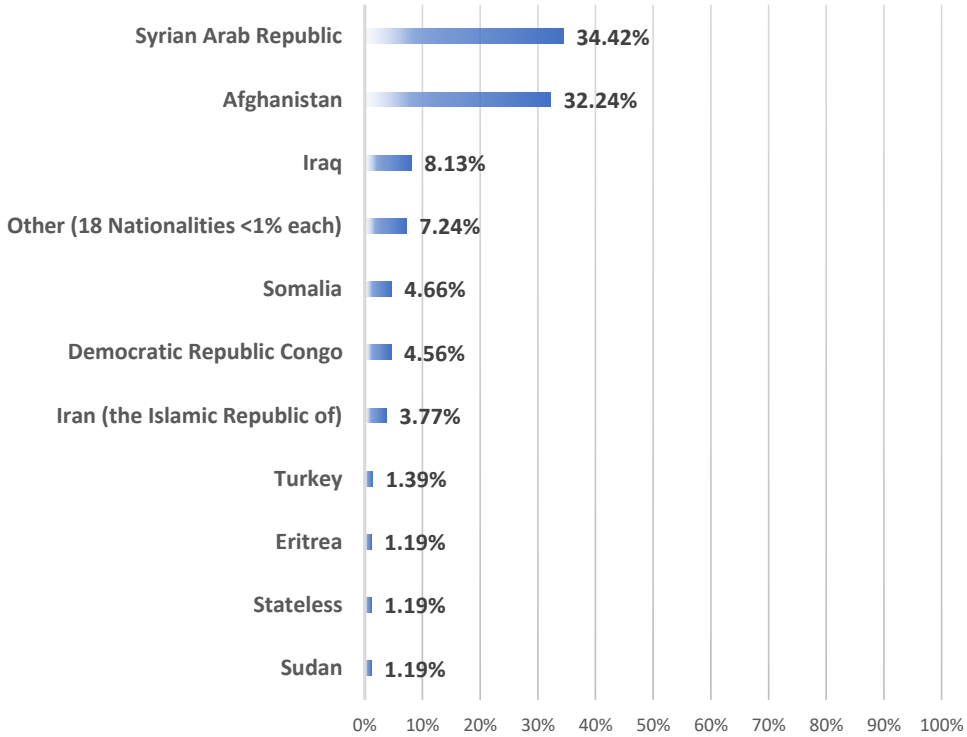
Total Population



Gender & Age Disaggregation



NATIONALITY BREAKDOWN %



Camp Management	Actor(s)	Ministry of Migration and Asylum (RIS)
	Type of Site	Long Term Accommodation Site

Site Management Support	Actor(s)	IOM
	Coordination meetings	YES
	Community meetings	NO
	Community feedback mechanism	YES

Shelter	Actor(s)	IOM
	# of accommodation units in need of repairs	6
	# of beneficiaries residing in tents	0
	# of beneficiaries residing in rubhalls	0
	# of beneficiaries residing in common areas	3
	# of beneficiaries residing in makeshift shelters	0

WASH	Actor(s)	IOM
	# of accommodation units with latrines	392
	# of latrines in common spaces	0
	Separation for men and women	Not applicable
	# of accommodation units with showers	392
	# of showers in common spaces	0
	Separation for men and women	Not applicable

Health	Actor(s)	EODY
	Doctor present in Site	YES
	Distance to nearest health facility	15 Km
	Distance to nearest pharmacy	7 Km
	% of population with Social Security Number	76.98%

Protection	Protection Actor(s)	IOM
	Child Protection Actor(s)	UNICEF - Solidarity Now
	Safe Zone Actor(s)	Not Applicable
	Protection meetings	YES
	Psychosocial Support	YES
	Children Friendly Space	YES
	Female Friendly Space	YES
	Safe Zone in Site	NO
	Legal Assistance	YES
	SGBV referral mechanism	YES
	PWSN referral mechanism	YES
	UMC referral mechanism	YES

Education	Formal Education Actor(s)	Ministry of Education
	NFE Actor(s)	UNICEF - Solidarity Now
	# of students enrolled in Public School	192
	Access to public school(s)	NO
	Non-formal Education services in Site	YES
	NFE courses for minors	Greek - English
	NFE courses for adults	NO

Distributions	Actor(s)	IOM
---------------	----------	-----

Demographic Data updated: 31-01-21

Access to labour-market	% of population with Tax Number (AFM-holders)	55.95%
	% of population above 15 y.o. with OAED card	11.38%

Access to services off-site	Public transportation	YES
	Distance to Citizens' Service Center (KEP)	7 Km
	Distance to Tax Office	39 Km
	Distance to ATM	7 Km

Cash Actor(s)	UNHCR - IFRC
---------------	--------------