



Funded by the
Asylum, Migration and
Integration Fund of the
European Union



Improving the Greek Reception System through Site Management Support and Targeted Interventions in Long-Term Accommodation Sites

FACTSHEET DECEMBER 2019

Acronyms & Abbreviations

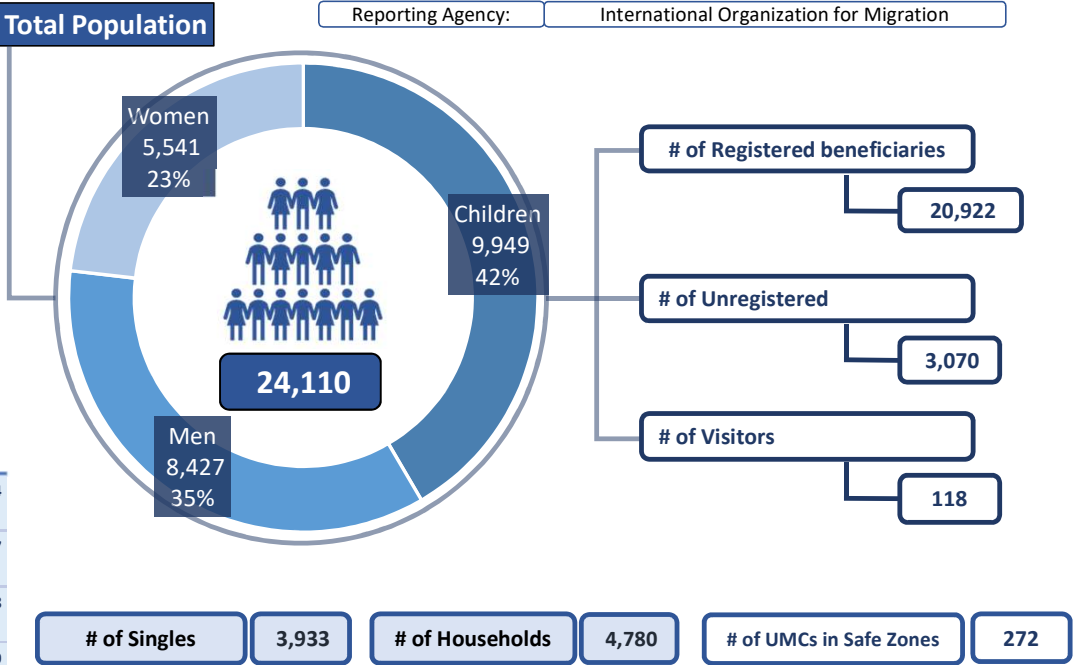
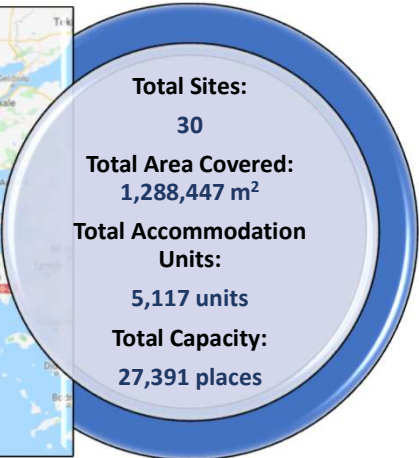
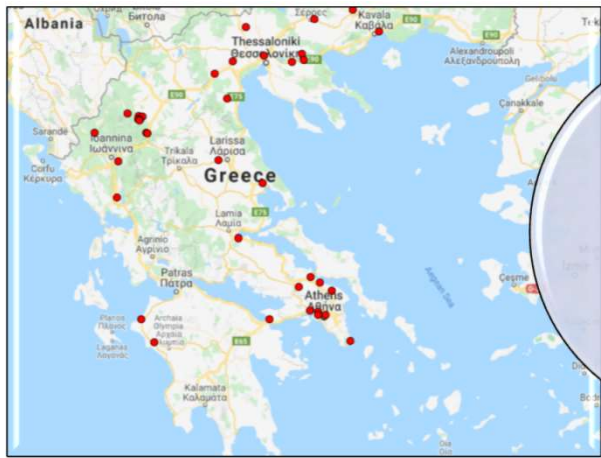
ARSIS	Association for the Social Support of Youth
ASB	Arbeiter – Samariter – Bund
AVRR	Assisted Voluntary Return and Reintegration
CRS	Catholic Relief Services
DRC	Danish Refugee Council
EE	European Expression
EODY	National Organization of Public Health
GCR	Greek Council for Refugees
IFRC	International Federation of Red Cross and Red Crescent Societies
IOM	International Organization for Migration
MoCP	Ministry of Citizen Protection
MoD	Ministry of Defense
MoE	Ministry of Education
REC	Refugee Education Coordinators
RIS	Reception and Identification Service
SMS	Site Management Support
TdH	Terre de Hommes
UNICEF	United Nations International Children's Emergency Fund
UNHCR	United Nations High Commissioner for Refugees

Site Factsheet

Improving the Greek Reception System through Site Management Support and Targeted Interventions in Long-Term Accommodation Sites

Site Management Support
in Mainland Open Accommodation Sites

December-19



Through this action, IOM is aiming at ensuring dignified and harmonized reception conditions for migrants - including asylum seekers and beneficiaries of international protection in Greece through Site Management Support, Protection assistance and Non Formal Education services. Together with UNICEF and other partners such as Danish Refugee Council Greece (DRC Greece), Arbeiter Samariter Bund (ASB), European Expression, ARSIS, Greek Council for Refugees (GCR), and METAdrasi, IOM daily supports the Greek Government in the management of all long term accommodation sites in mainland Greece. The project is funded and implemented in coordination with the Directorate General Migration and Home Affairs of the European Commission (DG HOME).

Maximum Official Capacity: 26,322

Accommodation Units: 4,814

Containers: 3,277

Apartments/Rooms: 1,448

Other shelter units: 89

Maximum Emergency Capacity: 1,069

Emergency Units: 303

Tents: 37

Partitioned rooms in Rub-Halls: 266 rooms in 19 Rubhalls

Camp Management	Actor(s)	
		RIS: 5 Sites - MoD: 11 Sites - MoD & RIS: 11 Sites Prefecture of Central Greece: 1 Site No Representative: 2 Sites
		Types of Sites: 28 LTAS, 1 Site of 9 Hotels, 1 Transit Site

Site Management Support	Actor(s)	ASB, DRC, IOM, EE
	Coordination meetings	26 Sites / 86.67%
	Community meetings	22 Sites / 73.33%
	Community feedback mechanism	29 Sites / 96.67%

Shelter	Actor(s)	RIS, ASB, DRC, IOM, EE
	# of accommodation units in need of repairs	23 Units / 0.004%
	# of beneficiaries residing in tents	165 / 0.68%
	# of beneficiaries residing in rubhalls	1002 / 4.16%
	# of beneficiaries residing in common areas	673 / 3.22%
	# of beneficiaries residing in makeshift shelters	0 / 0%

WASH	Actor(s)	RIS, ASB, DRC, IOM, EE
	# of accommodation units with latrines	3,995 Units / 78.07%
	# of latrines in common spaces	696
	Separation for men and women	22 Sites
	# of accommodation units with showers	3,995 Units / 78.07%
	# of showers in common spaces	534
	Separation for men and women	22 Sites

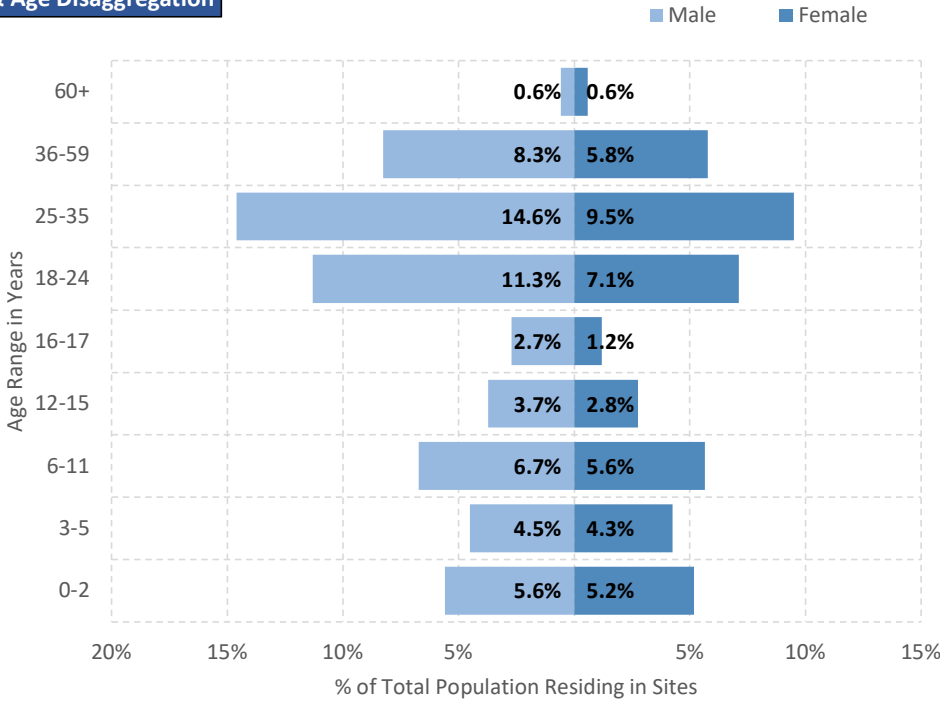
Health	Actor(s)	EODY, MoD, Municipality Staff, Grevena General Hospital, HAMMER
	Doctor present in Site	26 Sites / 86.67%
	Average distance to nearest health facility	9.34 Km
	Average distance to nearest pharmacy	4.33 Km
	% of population with Social Security Number	50.71%

Protection	Protection Actor(s)	RIS, ASB, DRC, EE, IOM, Solidarity Now
	Child Protection Actor(s)	ASB, DRC, IOM, GCR, TdH, ARSIS, UNICEF, Solidarity Now, Veria Municipality
	Safe Zone Actor(s)	IOM - ARSIS: 7 Sites, IOM - GCR: 2 Sites
	Protection meetings	27 Sites / 90%
	Psychosocial Support	30 Sites / 100%
	Children Friendly Space	21 Sites / 70%
	Female Friendly Space	25 Sites / 83.33%
	Safe Zone in Site	9 Sites
	Legal Assistance	30 Sites / 100%
	SGBV referral mechanism	28 Sites / 93.33%
	PWSN referral mechanism	30 Sites / 100%
	UMC referral mechanism	29 Sites / 96.67%

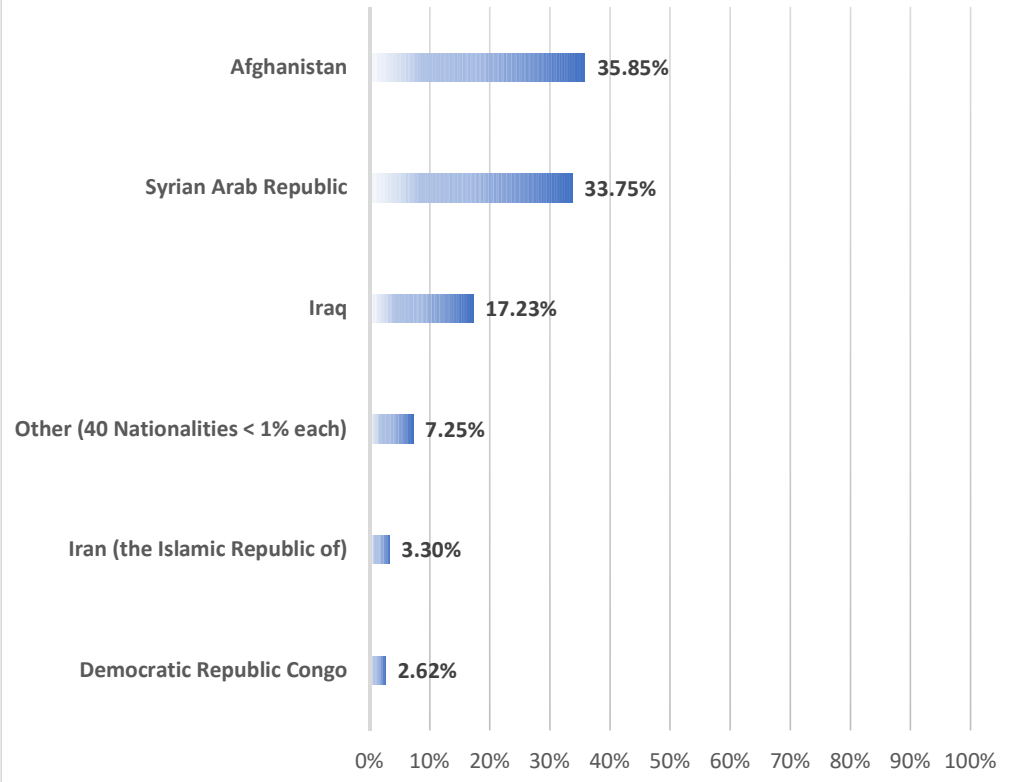
Education	Formal Education Actor(s)	MoE: 29 Sites - No Representative: 1 Site
	NFE Actor(s)	ASB, DRC, IOM, UNICEF, ELIX, Solidarity Now, Municipality Workers
	# of students (4-18 y.o.) enrolled in Public School	4670 out of 6750 children / 74.61%
	Access to public school(s)	25 Sites / 83.33%
	Non-formal Education services in Site	28 Sites / 93.33%
	NFE courses for minors (% of Sites conducted)	Greek 100% - English 100% - School Support 89%
	NFE courses for adults (% of Sites conducted)	Greek 100% - English 96% - ICT 18%

Distributions	Actor(s)	MoD, RIS, ASB, DRC, IOM, ELEA Project, Refugee Help, Drop in the Ocean, Solidarity of Athens
---------------	----------	--

Gender & Age Disaggregation



NATIONALITY BREAKDOWN %



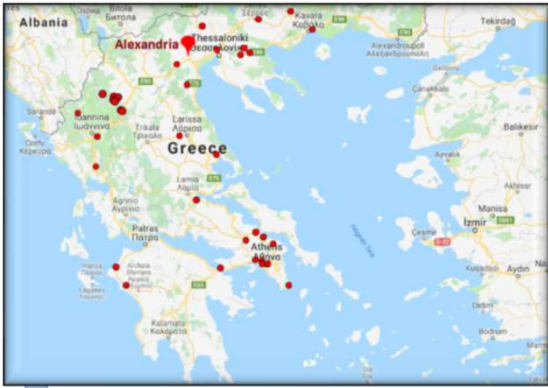
Access to labour market	% of beneficiaries above 18 y.o. with Tax Number (AFM-holders)	28.62%
	% of beneficiaries above 15 y.o with unemployment card (OAED)	6.57%

Access to services off-site	% of Sites with public transportation	23 Sites / 79.31%
	Average distance to Citizens' Service Center (KEP)	8.39 Km
	Average distance to Tax Office	14.75 Km
	Average distance to ATM	6.86 Km

Cash Actor(s)	UNHCR
	12 sites under CRS, 17 sites under IFRC

Site Factsheet

Improving the Greek Reception System through Site Management Support and Targeted Interventions in Long-Term Accommodation Sites



Latitude: 40.635371 - Longitude: 22.453998

Alexandria Long-Term Accommodation Site is 1km away from Alexandria city, which belongs in in the Imathia regional unit of Macedonia, 55km west of Thessaloniki. There is bus and train services with regular routes to Thessaloniki, where the closest hospitals are placed. In Alexandria there is a health center, super markets and pharmacies.



Total Area covered: 36,755 m²

Maximum Capacity: 614
of Total Shelter Units: 148
of Containers: 64
of Apartments/Rooms: 84
of Cabins: 0
Other: 0

Emergency Shelters:
of Partitioned Rooms in Rubhalls: 0
of Tents: 0

Camp Management	Actor(s)	Hellenic Army - Ministry of Citizen Protection (RIS)	
	Type of Site	Long Term Accommodation Site	
Site Management Support	Actor(s)	DRC	
	Coordination meetings	YES	
	Community meetings	YES	
	Community feedback mechanism	YES	

Shelter	Actor(s)	DRC	
	# of accommodation units in need of repairs	0	
	# of beneficiaries residing in tents	0	
	# of beneficiaries residing in rubhalls	0	
	# of beneficiaries residing in common areas	8	
	# of beneficiaries residing in makeshift shelters	0	

WASH	Actor(s)	DRC	
	# of accommodation units with latrines	148	
	# of latrines in common spaces	28	
	Separation for men and women	YES	
	# of accommodation units with showers	148	
	# of showers in common spaces	25	
	Separation for men and women	YES	

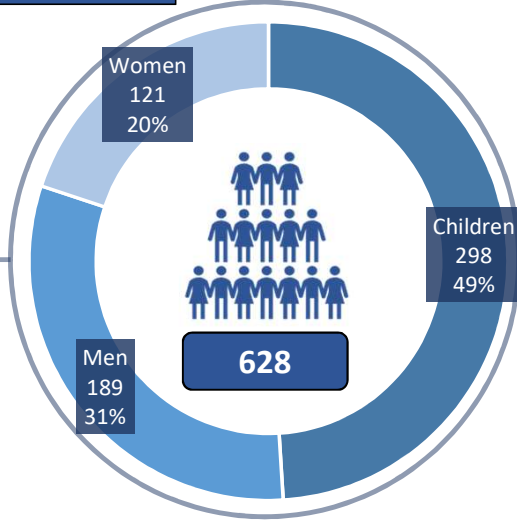
Health	Actor(s)	EODY	
	Doctor present in Site	YES	
	Distance to nearest health facility	1 km	
	Distance to nearest pharmacy	1 km	
	% of population with Social Security Number	54.78%	

Protection	Protection Actor(s)	DRC	
	Child Protection Actor(s)	GCR - TdH - DRC	
	Safe Zone Actor(s)	IOM - GCR	
	Protection meetings	YES	
	Psychosocial Support	YES	
	Children Friendly Space	YES	
	Female Friendly Space	NO	
	Safe Zone in Site	YES	
	Legal Assistance	YES	
	SGBV referral mechanism	YES	
	PWSN referral mechanism	YES	
	UMC referral mechanism	YES	

Education	Formal Education Actor(s)	Ministry of Education	
	NFE Actor(s)	DRC	
	# of students enrolled in Public School	219	
	Access to public school(s)	YES	
	Non-formal Education services in Site	YES	
	NFE courses for minors	Greek - English - School Support	
	NFE courses for adults	Greek - English - ICT	

Distributions	Actor(s)	DRC
---------------	----------	-----

Total Population



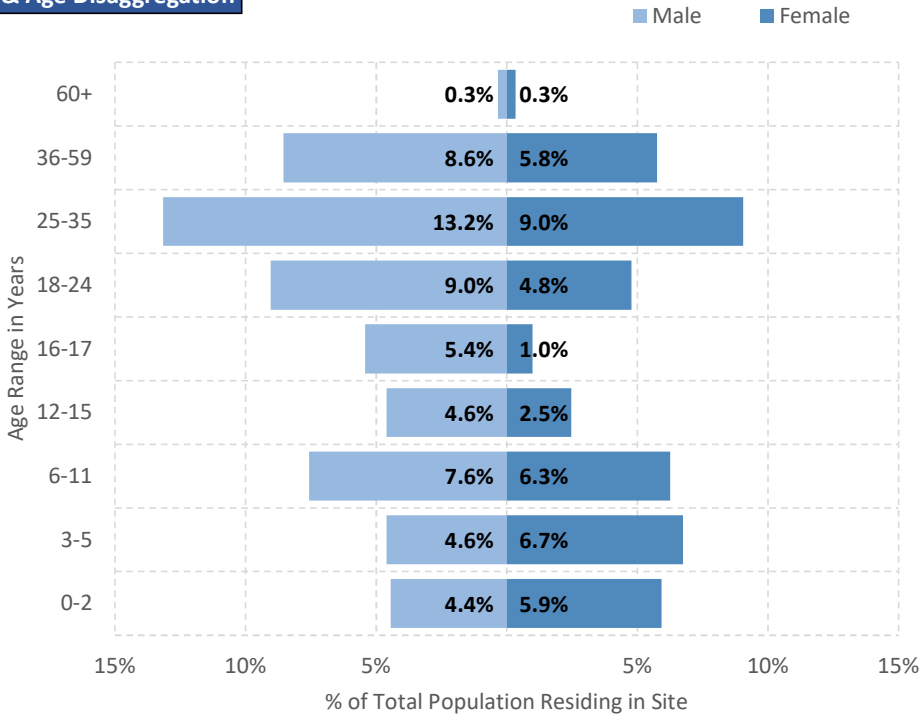
Reporting Agency: Danish Refugee Council

Occupancy 102.28%

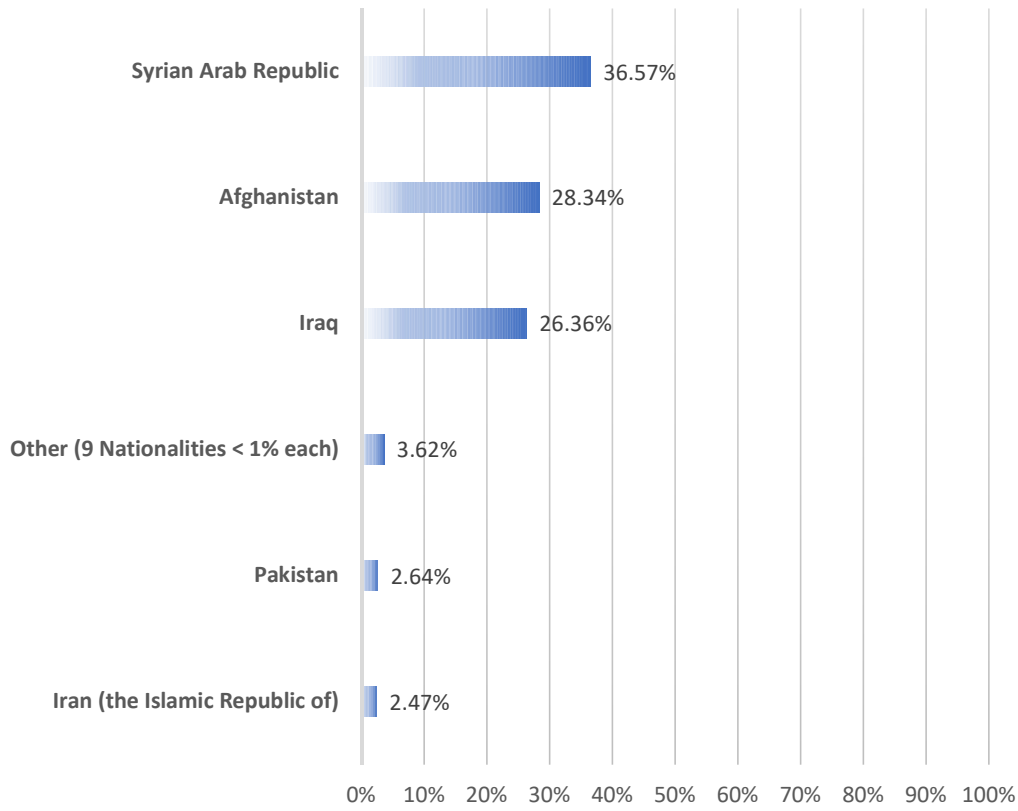
of Registered beneficiaries 583
of Unregistered 45
of Visitors 0

of Singles 76 # of Households 134 # of UMCs in Safe Zone 29

Gender & Age Disaggregation



NATIONALITY BREAKDOWN %



Demographic Data updated: 31-12-19

Access to labour-market	% of adult population with Tax Number (AFM-holders)	31.83%
	% of population above 15 y.o. with OAD card	No data available
Access to services off-site	Public transportation	YES
	Distance to Citizens' Service Center (KEP)	1.4 Km
	Distance to Tax Office	1 Km
	Distance to ATM	1.4 Km

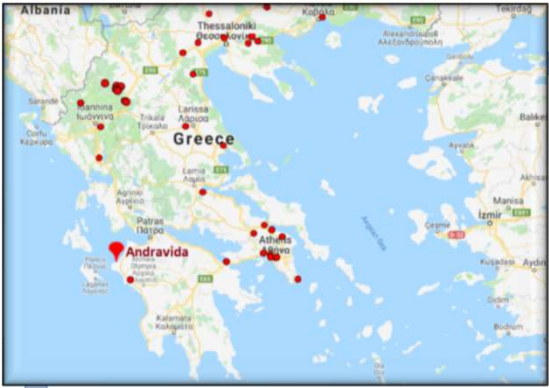
Cash Actor(s) UNHCR - IFRC

Site Factsheet

Improving the Greek Reception System through Site Management Support and Targeted Interventions in Long-Term Accommodation Sites

Andravida

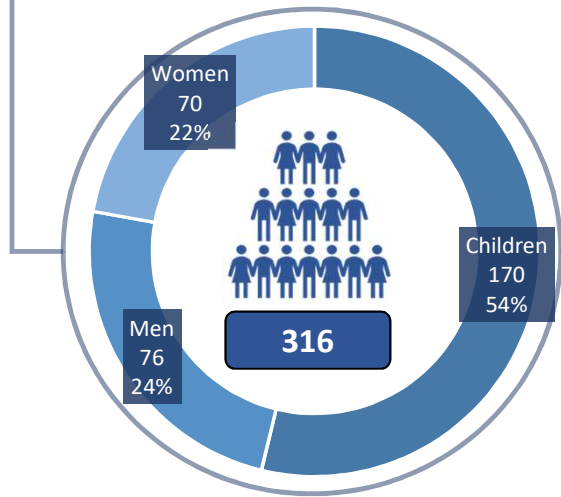
December-19



Latitude: 37.938347 - Longitude: 21.206854

Andravida Long-Term Accommodation Site is located in Myrsini, which belongs to the municipality of Andravida - Kyllini. Lehaina is the closest urban city, 6km away from Andravida. The nearest hospital is located in Amaliada, which is reachable by bus from Lechaina. Lechaina is also connected with Patra, Pirgos and Athens through the intercity bus.

Total Population



Reporting Agency: International Organization for Migration

Occupancy

101.28%

of Registered beneficiaries

302

of Unregistered

14

of Visitors

0



Total Area covered: 50,000 m²

Maximum Capacity: 312

of Total Shelter Units: 53

of Containers: 0

of Apartments/Rooms: 53

of Cabins: 0

Other: 0

Emergency Shelters:

of Partitioned Rooms in Rubhalls: 0

of Tents: 0

of Singles

18

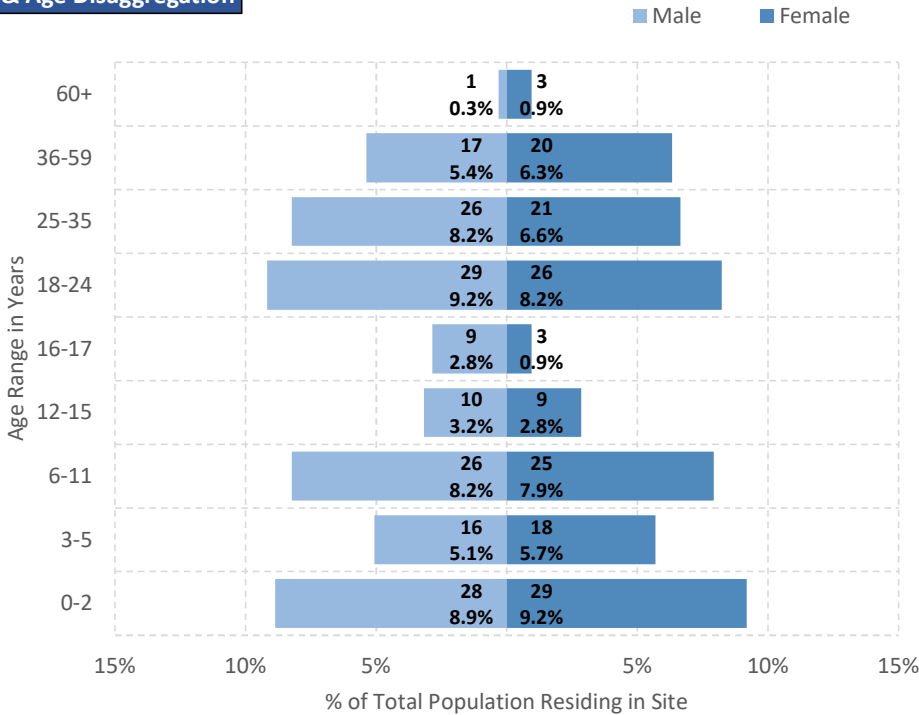
of Households

63

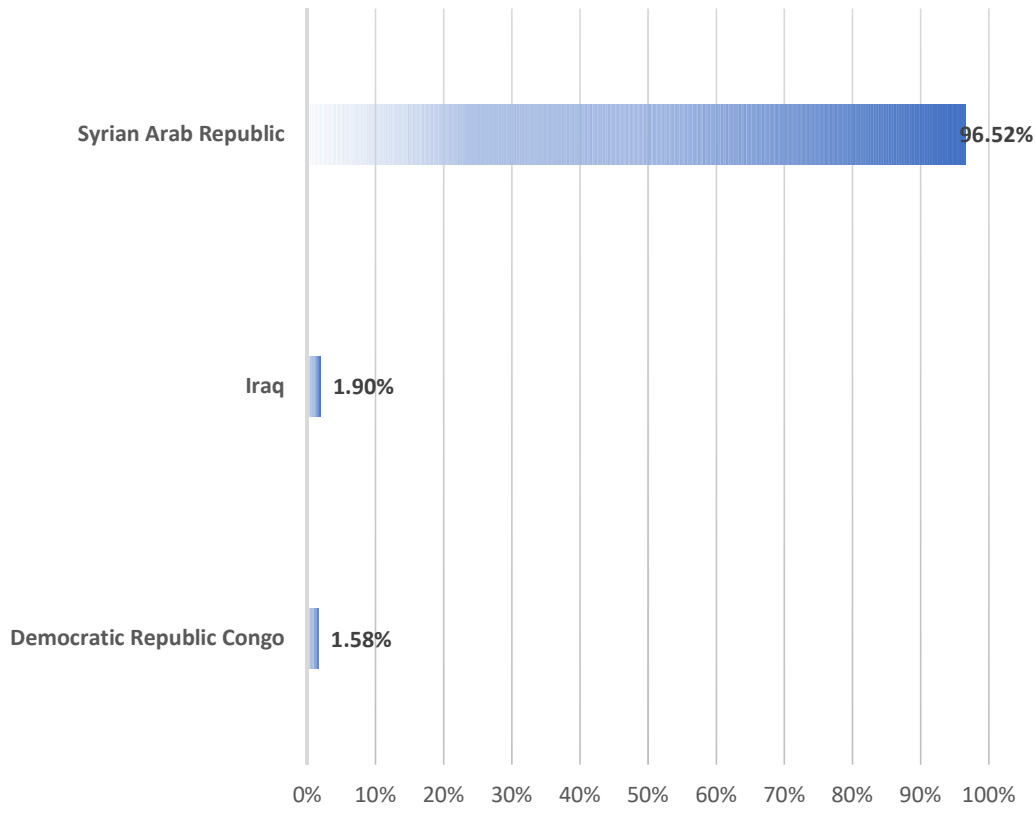
of UMCs in Safe Zone

N/A

Gender & Age Disaggregation



NATIONALITY BREAKDOWN %



Demographic Data updated: 31-12-19

Access to labour-market	% of population with Tax Number (AFM-holders)	41.96%
	% of population above 15 y.o. with OAED card	1.26%
Access to services off-site	Public transportation	NO
	Distance to Citizens' Service Center (KEP)	6.3 Km
	Distance to Tax Office	6.3 Km
	Distance to ATM	6.3 Km

Cash Actor(s) UNHCR - CRS

Camp Management	Actor(s)	Hellenic Air Force
	Type of Site	Long Term Accommodation Site
Site Management Support	Actor(s)	IOM
	Coordination meetings	YES
	Community meetings	YES
	Community feedback mechanism	YES

Shelter	Actor(s)	IOM
	# of accommodation units in need of repairs	0
	# of beneficiaries residing in tents	0
	# of beneficiaries residing in rubhalls	0
	# of beneficiaries residing in common areas	52
	# of beneficiaries residing in makeshift shelters	0

WASH	Actor(s)	IOM
	# of accommodation units with latrines	53
	# of latrines in common spaces	2
	Separation for men and women	NO
	# of accommodation units with showers	53
	# of showers in common spaces	2
	Separation for men and women	NO

Health	Actor(s)	EODY
	Doctor present in Site	YES
	Distance to nearest health facility	6.5 Km
	Distance to nearest pharmacy	3.8 Km
	% of population with Social Security Number	74.37%

Protection	Protection Actor(s)	IOM
	Child Protection Actor(s)	Solidarity Now
	Safe Zone Actor(s)	Not Applicable
	Protection meetings	YES
	Psychosocial Support	YES
	Children Friendly Space	NO
	Female Friendly Space	YES
	Safe Zone in Site	NO
	Legal Assistance	YES
	SGBV referral mechanism	YES
	PWSN referral mechanism	YES
	UMC referral mechanism	YES

Education	Formal Education Actor(s)	Ministry of Education
	NFE Actor(s)	UNICEF - Solidarity Now
	# of students enrolled in Public School	80
	Access to public school(s)	NO
	Non-formal Education services in Site	YES
	NFE courses for minors	Greek - English - School Support
	NFE courses for adults	Greek - English

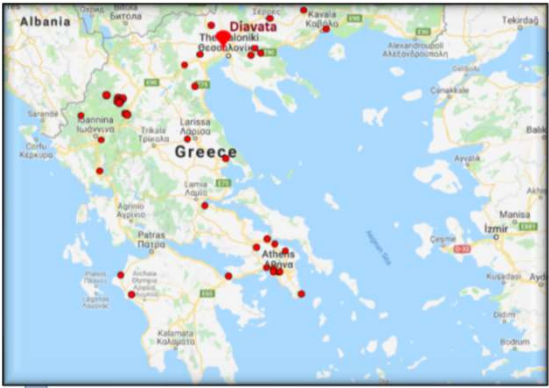
Distributions Actor(s) IOM

Site Factsheet

Improving the Greek Reception System through Site Management Support and Targeted Interventions in Long-Term Accommodation Sites

Diavata

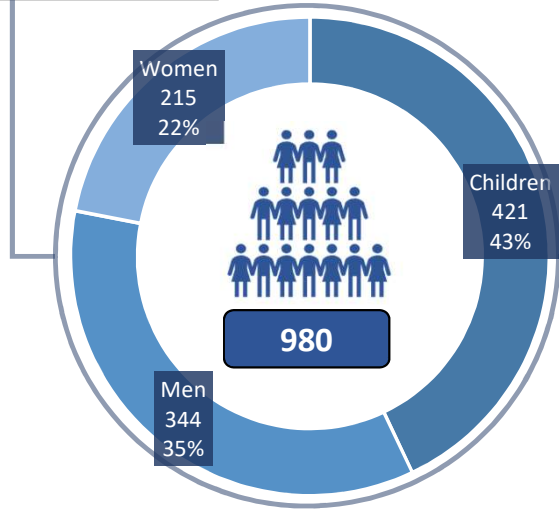
December-19



Latitude: 40.701292 - Longitude: 22.863768

Diavata Long-Term Accommodation Site is located in Diavata village in northern Greece, 7km away from Thessaloniki center. There is a bus station outside of the site with a bus service every one hour to Thessaloniki. The site is 2km away from the village of Diavata, where there are super markets, pharmacies, ATM and a health center.

Total Population



Reporting Agency: Arbeiter-Samariter-Bund

Occupancy

105.60%

of Registered beneficiaries

776

of Unregistered

204

of Visitors

0

of Singles

96

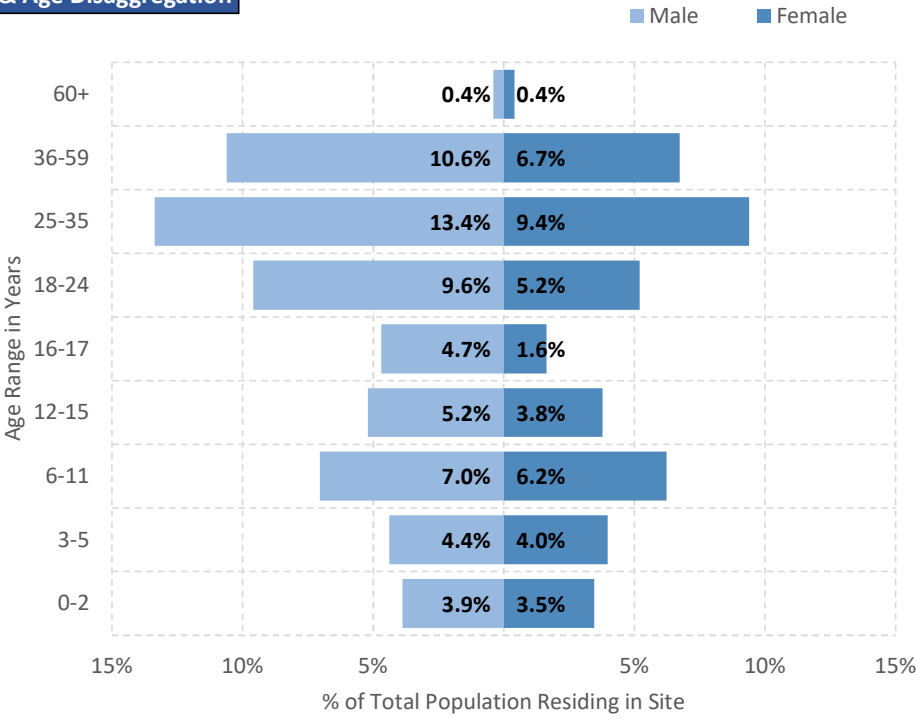
of Households

202

of UMCs in Safe Zone

29

Gender & Age Disaggregation



Camp Management	Actor(s)	Ministry of Citizen Protection (RIS)	
	Type of Site	Long Term Accommodation Site	
Site Management Support	Actor(s)	ASB	
	Coordination meetings	NO	
	Community meetings	YES	
	Community feedback mechanism	YES	

Shelter	Actor(s)	ASB	
	# of accommodation units in need of repairs	1	
	# of beneficiaries residing in tents	163	
	# of beneficiaries residing in rubhalls	0	
	# of beneficiaries residing in common areas	0	
	# of beneficiaries residing in makeshift shelters	0	

WASH	Actor(s)	N/A	
	# of accommodation units with latrines	156	
	# of latrines in common spaces	31	
	Separation for men and women	YES	
	# of accommodation units with showers	156	
	# of showers in common spaces	25	
	Separation for men and women	YES	

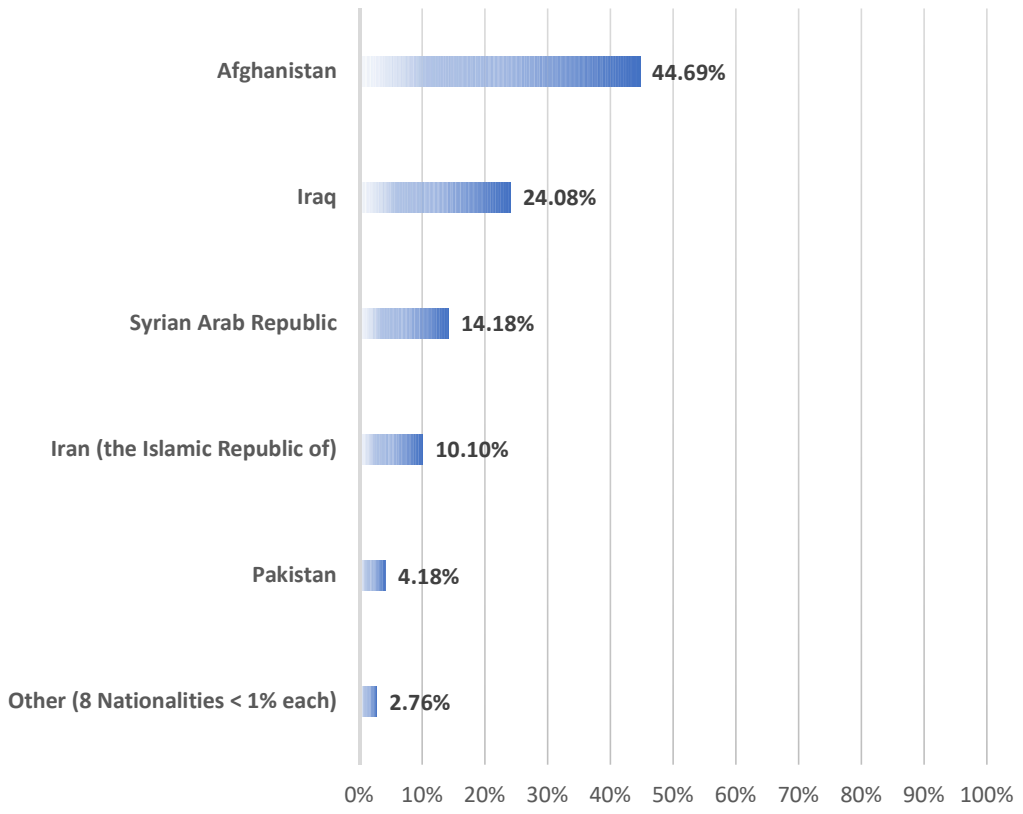
Health	Actor(s)	EODY	
	Doctor present in Site	YES	
	Distance to nearest health facility	2 Km	
	Distance to nearest pharmacy	2 Km	
	% of population with Social Security Number	53.16%	

Protection	Protection Actor(s)	ASB	
	Child Protection Actor(s)	ASB	
	Safe Zone Actor(s)	ARSIS	
	Protection meetings	YES	
	Psychosocial Support	YES	
	Children Friendly Space	YES	
	Female Friendly Space	YES	
	Safe Zone in Site	YES	
	Legal Assistance	YES	
	SGBV referral mechanism	YES	
	PWSN referral mechanism	YES	
	UMC referral mechanism	YES	

Education	Formal Education Actor(s)	Ministry of Education	
	NFE Actor(s)	ASB	
	# of students enrolled in Public School	253	
	Access to public school(s)	YES	
	Non-formal Education services in Site	YES	
	NFE courses for minors	Greek - English - School Support	
	NFE courses for adults	Greek - English - ICT	

Distributions	Actor(s)	ASB - Hellenic Army
---------------	----------	---------------------

NATIONALITY BREAKDOWN %



Demographic Data updated: 31-12-19

Access to labour-market	% of adult population with Tax Number (AFM-holders)	47.80%
	% of population above 15 y.o. with Oaed card	17.38%
Access to services off-site	Public transportation	YES
	Distance to Citizens' Service Center (KEP)	8 Km
	Distance to Tax Office	7 Km
	Distance to ATM	2 Km

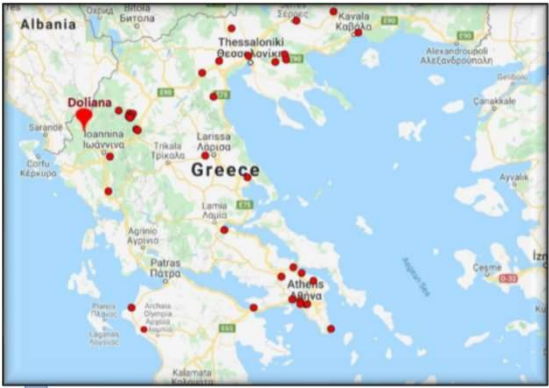
Cash Actor(s)	UNHCR - IFRC
---------------	--------------

Site Factsheet

Improving the Greek Reception System through Site Management Support and Targeted Interventions in Long-Term Accommodation Sites

Doliana

December-19



Latitude: 39.898411 - Longitude: 20.578852

Doliana Long-Term Accommodation Site is placed in Kalpaki (Doliana), a village 35km away from Ioannina. Transportation to Ioannina is provided via intercity bus services and the bus station is very close to the site. In Doliana there is super market, pharmacy and a health center.



Total Area covered: 2,000 m²

Maximum Capacity: 129
of Total Shelter Units: 29
of Containers: 0
of Apartments/Rooms: 29
of Cabins: 0
Other: 0

Emergency Shelters:
of Partitioned Rooms in Rubhalls: 0
of Tents: 0

Camp Management	Actor(s)	Ministry of Citizen Protection (RIS)	
	Type of Site	Long Term Accommodation Site	
Site Management Support	Actor(s)	ASB	
	Coordination meetings	YES	
	Community meetings	YES	
	Community feedback mechanism	YES	

Shelter	Actor(s)	ASB	
	# of accommodation units in need of repairs	0	
	# of beneficiaries residing in tents	0	
	# of beneficiaries residing in rubhalls	0	
	# of beneficiaries residing in common areas	0	
	# of beneficiaries residing in makeshift shelters	0	

WASH	Actor(s)	ASB	
	# of accommodation units with latrines	0	
	# of latrines in common spaces	17	
	Separation for men and women	YES	
	# of accommodation units with showers	0	
	# of showers in common spaces	12	
	Separation for men and women	YES	

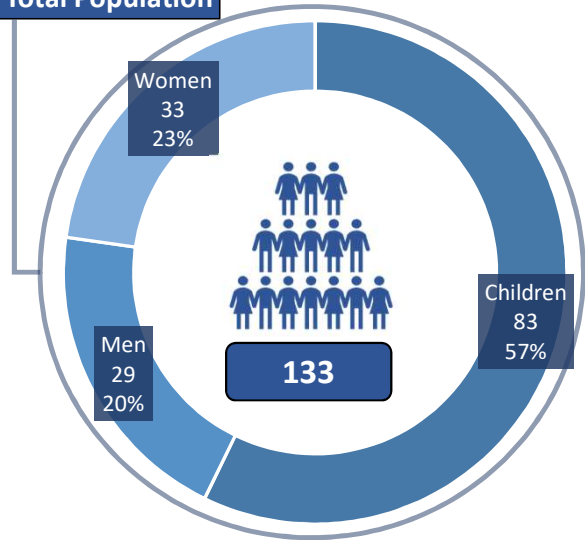
Health	Actor(s)	N/A	
	Doctor present in Site	NO	
	Distance to nearest health facility	1 Km	
	Distance to nearest pharmacy	1 Km	
	% of population with Social Security Number	41.35%	

Protection	Protection Actor(s)	ASB	
	Child Protection Actor(s)	ASB	
	Safe Zone Actor(s)	Not Applicable	
	Protection meetings	YES	
	Psychosocial Support	YES	
	Children Friendly Space	YES	
	Female Friendly Space	YES	
	Safe Zone in Site	NO	
	Legal Assistance	YES	
	SGBV referral mechanism	YES	
	PWSN referral mechanism	YES	
	UMC referral mechanism	YES	

Education	Formal Education Actor(s)	Ministry of Education	
	NFE Actor(s)	ASB	
	# of students enrolled in Public School	48	
	Access to public school(s)	NO	
	Non-formal Education services in Site	YES	
	NFE courses for minors	Greek - School Support	
	NFE courses for adults	Greek	

Distributions	Actor(s)	ASB
---------------	----------	-----

Total Population



Reporting Agency: Arbeiter Samariter Bund

Occupancy

103.10%

of Registered beneficiaries

133

of Unregistered

0

of Visitors

0

of Singles

5

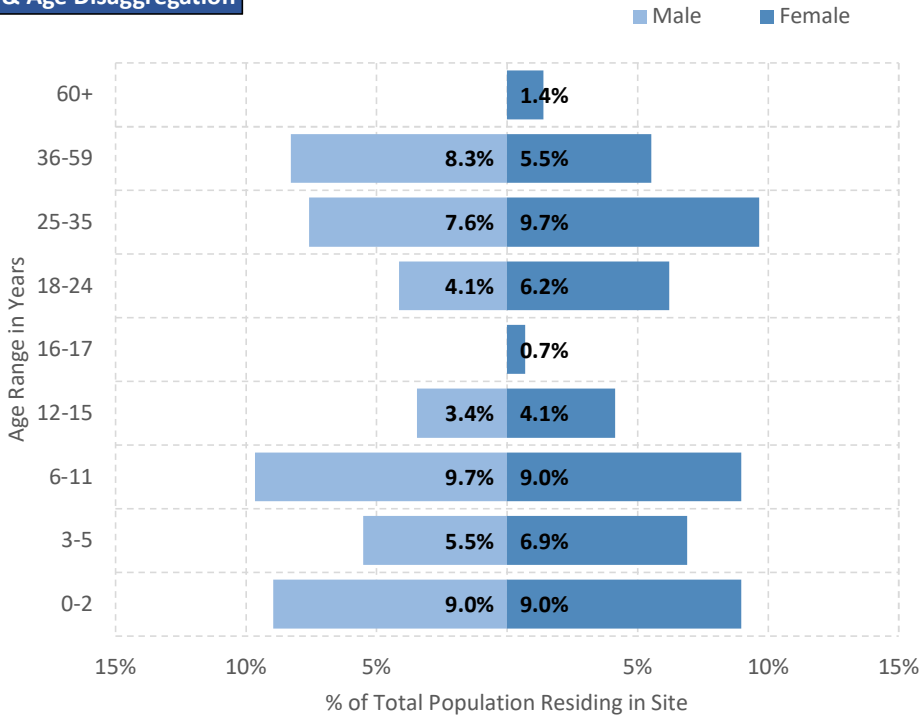
of Households

25

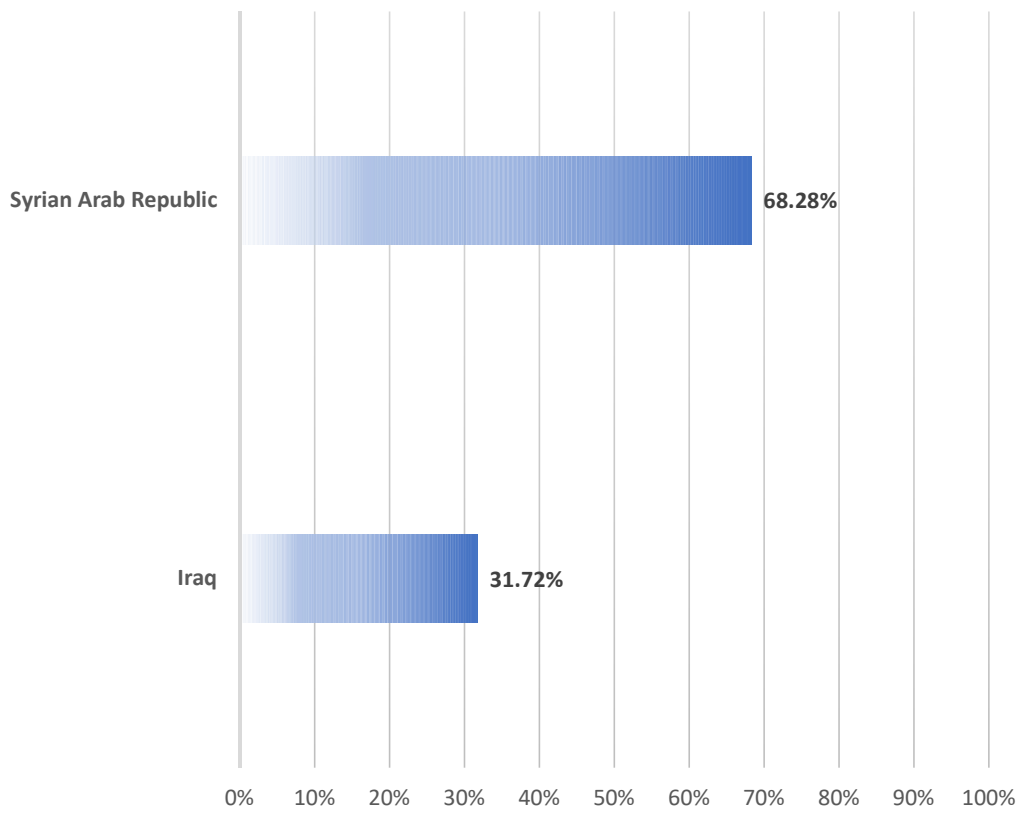
of UMCs in Safe Zone

N/A

Gender & Age Disaggregation



NATIONALITY BREAKDOWN %



Demographic Data updated: 31-12-19

Access to labour-market	% of adult population with Tax Number (AFM-holders)	15.79%
	% of population above 15 y.o. with OAED card	6.56%

Access to services off-site	Public transportation	YES
	Distance to Citizens' Service Center (KEP)	1 Km
	Distance to Tax Office	42 Km
	Distance to ATM	1 Km

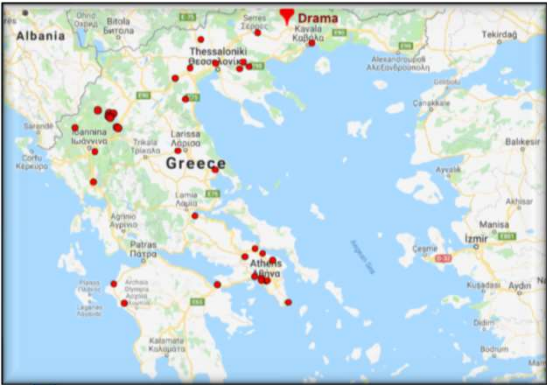
Cash Actor(s)	UNHCR - IFRC
---------------	--------------

Site Factsheet

Improving the Greek Reception System through Site Management Support and Targeted Interventions in Long-Term Accommodation Sites

Drama

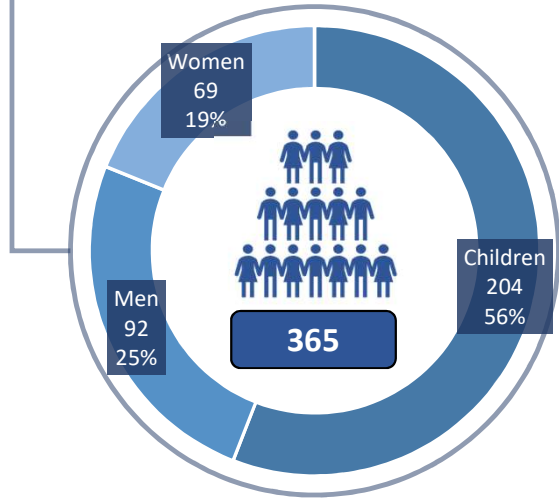
December-19



Latitude: 41.17154 - Longitude: 24.06855

Drama Long-Term Accommodation Site is placed in the industrial zone of Drama, 7km away from the city of Drama and 157km from Thessaloniki. Transportation from Drama to Drama center and to General Hospital of Drama is provided by bus 4 times per day and the bus station is outside of the site. Closest pharmacy and super market are 8 km away from the site.

Total Population



Occupancy

86.90%

of Registered beneficiaries

363

of Unregistered

1

of Visitors

1

of Singles

22

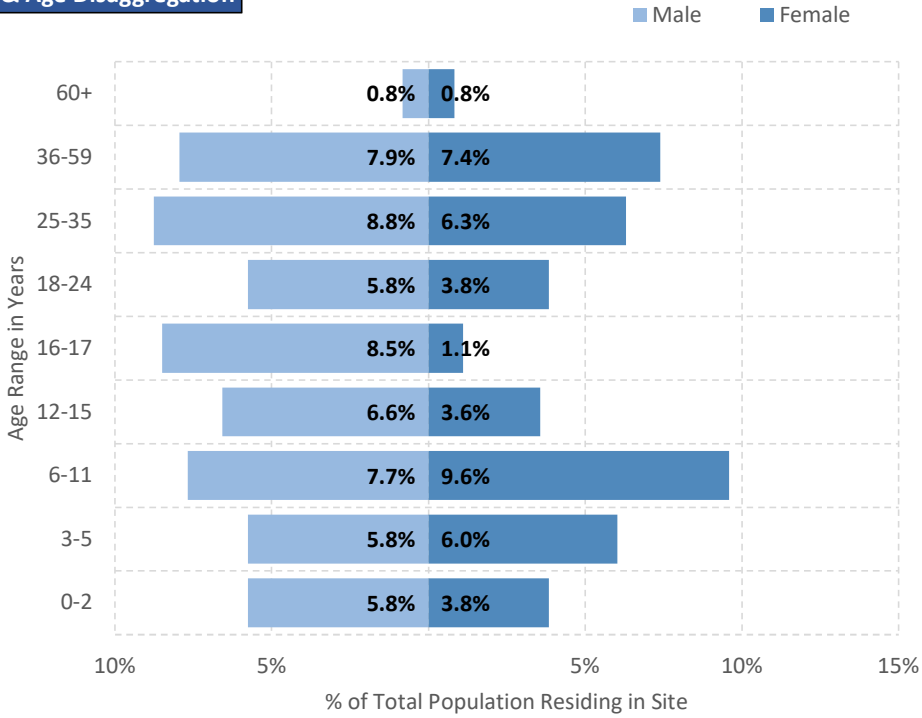
of Households

61

of UMCs in Safe Zone

27

Gender & Age Disaggregation



Camp Management	Actor(s)	Hellenic Army - Ministry of Citizen Protection (RIS)	
	Type of Site	Long Term Accommodation Site	
Site Management Support	Actor(s)	IOM	
	Coordination meetings	YES	
	Community meetings	YES	
	Community feedback mechanism	YES	

Shelter	Actor(s)	IOM	
	# of accommodation units in need of repairs	0	
	# of beneficiaries residing in tents	0	
	# of beneficiaries residing in rubhalls	0	
	# of beneficiaries residing in common areas	0	
	# of beneficiaries residing in makeshift shelters	0	

WASH	Actor(s)	IOM	
	# of accommodation units with latrines	0	
	# of latrines in common spaces	52	
	Separation for men and women	YES	
	# of accommodation units with showers	0	
	# of showers in common spaces	50	
	Separation for men and women	YES	

Health	Actor(s)	EODY - Municipality Workers	
	Doctor present in Site	YES	
	Distance to nearest health facility	8.4 Km	
	Distance to nearest pharmacy	6.0 Km	
	% of population with Social Security Number	51.51%	

Protection	Protection Actor(s)	IOM	
	Child Protection Actor(s)	Solidarity Now	
	Safe Zone Actor(s)	IOM - ARSIS	
	Protection meetings	YES	
	Psychosocial Support	YES	
	Children Friendly Space	YES	
	Female Friendly Space	YES	
	Safe Zone in Site	YES	
	Legal Assistance	YES	
	SGBV referral mechanism	YES	
	PWSN referral mechanism	YES	
	UMC referral mechanism	YES	

Education	Formal Education Actor(s)	Ministry of Education	
	NFE Actor(s)	UNICEF - Solidarity Now - Municipality of Drama - IOM	
	# of students enrolled in Public School	149	
	Access to public school(s)	YES	
	Non-formal Education services in Site	YES	
	NFE courses for minors	Greek - English - School Support	
	NFE courses for adults	Greek - English	

Distributions	Actor(s)	IOM
---------------	----------	-----

Access to labour-market	% of population with Tax Number (AFM-holders)	46.05%
	% of population above 15 y.o. with OAED card	1.52%
Access to services off-site	Public transportation	YES
	Distance to Citizens' Service Center (KEP)	8.4 Km
	Distance to Tax Office	8.4 Km
	Distance to ATM	7.2 Km

Cash Actor(s)	UNHCR - IFRC
---------------	--------------

Site Factsheet

Improving the Greek Reception System through Site Management Support and Targeted Interventions in Long-Term Accommodation Sites

Elefsina

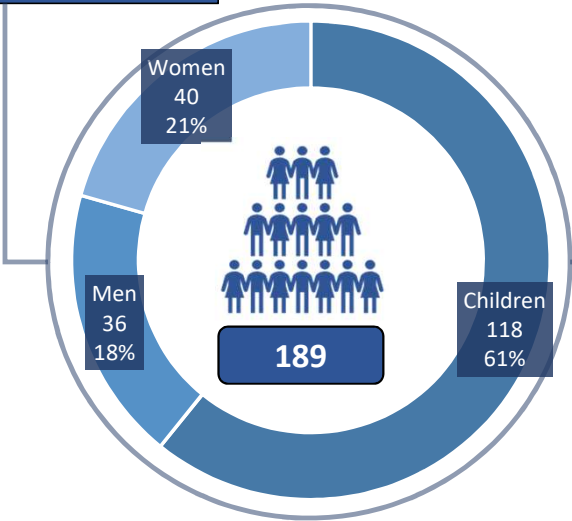
December-19



Latitude: 38.0313 - Longitude: 23.49121

The Long-Term Accommodation Site of Elefsina is located on the 29th km of the old national road Elefsina-Megara, in West Attica, Greece. It is situated about 6km away from Elefsina and 20km northwest from Athens. A public bus connects the site with the city of Elefsina and Piraeus. The bus station is located outside the accommodation center. The Thriasio General Hospital of Elefsina is located 6.5km away from the Elefsina site.

Total Population



Reporting Agency: International Organization for Migration

Occupancy

105.00%

of Registered beneficiaries

162

of Unregistered

26

of Visitors

1



Total Area covered: 4,490 m²

Maximum Capacity: 180

of Total Shelter Units: 30

of Containers: 0

of Apartments/Rooms: 30

of Cabins: 0

Other: 0

Emergency Shelters:

of Partitioned Rooms in Rubhalls: 0

of Tents: 0

of Singles

1

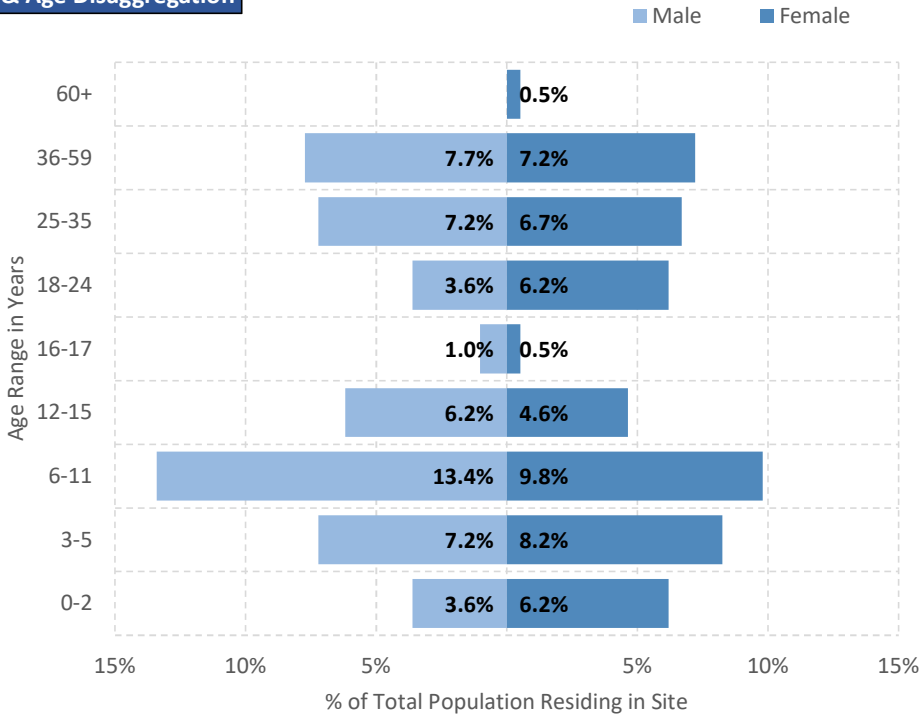
of Households

35

of UMCs in Safe Zone

N/A

Gender & Age Disaggregation



Camp Management	Actor(s)	Hellenic Army
	Type of Site	Long Term Accommodation Site
Site Management Support	Actor(s)	IOM
	Coordination meetings	YES
	Community meetings	YES
	Community feedback mechanism	YES

Shelter	Actor(s)	IOM
	# of accommodation units in need of repairs	0
	# of beneficiaries residing in tents	0
	# of beneficiaries residing in rubhalls	0
	# of beneficiaries residing in common areas	27
	# of beneficiaries residing in makeshift shelters	0

WASH	Actor(s)	IOM
	# of accommodation units with latrines	0
	# of latrines in common spaces	13
	Separation for men and women	YES
	# of accommodation units with showers	0
	# of showers in common spaces	15
	Separation for men and women	YES

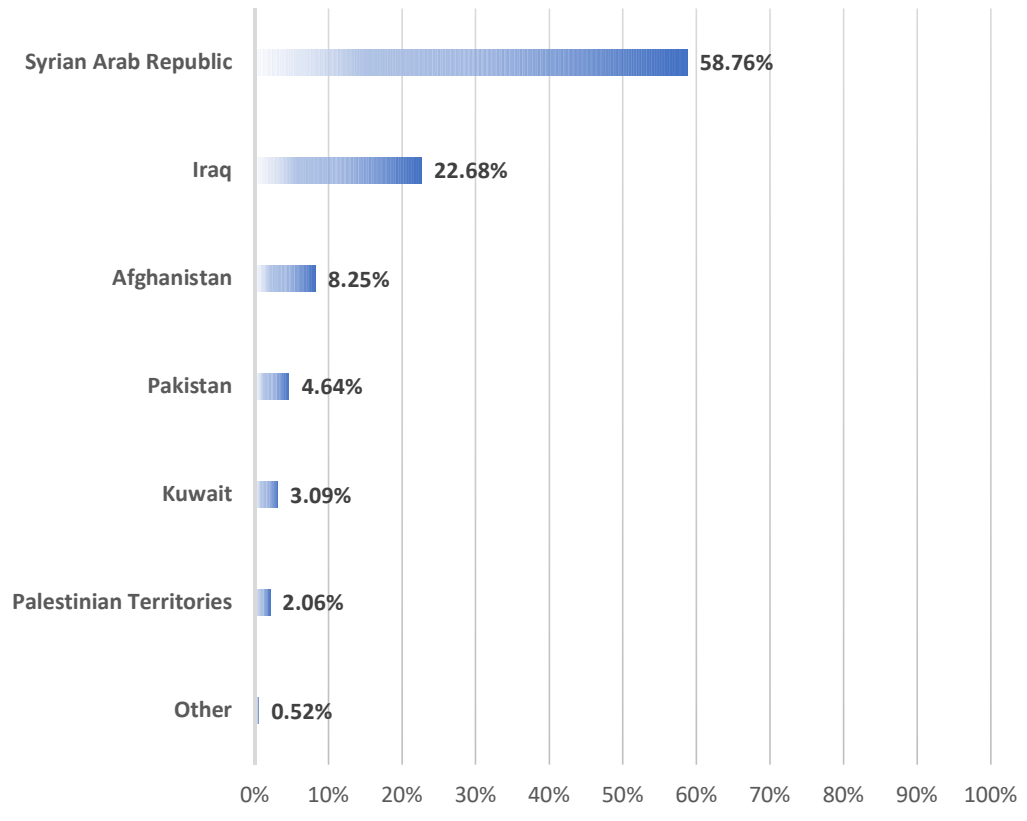
Health	Actor(s)	Hellenic Army
	Doctor present in Site	YES
	Distance to nearest health facility	6.5 Km
	Distance to nearest pharmacy	4.5 Km
	% of population with Social Security Number	42.33%

Protection	Protection Actor(s)	IOM
	Child Protection Actor(s)	Solidarity Now
	Safe Zone Actor(s)	Not Applicable
	Protection meetings	YES
	Psychosocial Support	YES
	Children Friendly Space	NO
	Female Friendly Space	YES
	Safe Zone in Site	NO
	Legal Assistance	YES
	SGBV referral mechanism	YES
	PWSN referral mechanism	YES
	UMC referral mechanism	YES

Education	Formal Education Actor(s)	Ministry of Education
	NFE Actor(s)	UNICEF - Solidarity Now
	# of students enrolled in Public School	89
	Access to public school(s)	YES
	Non-formal Education services in Site	YES
	NFE courses for minors	Greek - English - School Support
	NFE courses for adults	Greek - English

Distributions	Actor(s)	IOM
---------------	----------	-----

NATIONALITY BREAKDOWN %



Demographic Data updated: 31-12-19

Access to labour-market	% of population with Tax Number (AFM-holders)	50.68%
	% of population with unemployment card (OAED)	38.75%
Access to services off-site	Public transportation	YES
	Distance to Citizens' Service Center (KEP)	5.4 Km
	Distance to Tax Office	5.2 Km
	Distance to ATM	5.3 Km

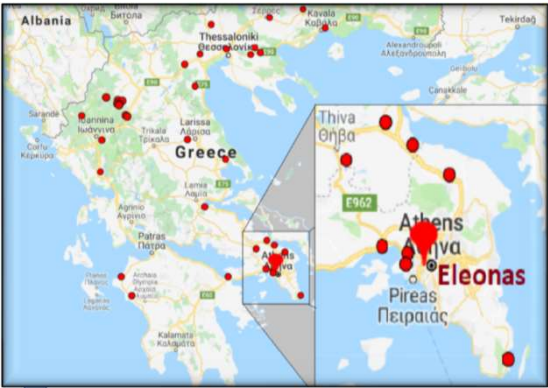
Cash Actor(s)	UNHCR - CRS
---------------	-------------

Site Factsheet

Improving the Greek Reception System through Site Management Support and Targeted Interventions in Long-Term Accommodation Sites

Eleonas

December-19



Latitude: 37.982881- Longitude: 23.69876

Eleonas Long-Term Accommodation Site is located in the center of Athens and is under RIS management. IOM with the implementing partner European Expression is providing SMS. Eleonas camp is opened since August 2015 providing shelter to over 1500 beneficiaries. On site the following services are provided, primary health, social and technical service, psychosocial and legal support, child protection, sport and recreational activities. In addition a safe zone under GCR is included on site.

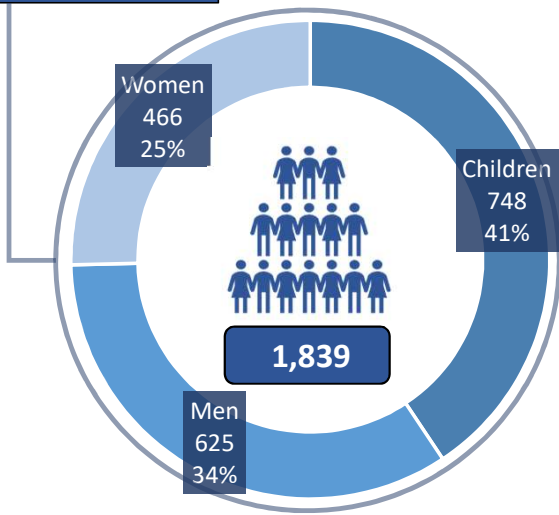


Total Area covered: 32,000 m²

Maximum Capacity: 1,850
of Total Shelter Units: 323
of Containers: 323
of Apartments/Rooms: 0
of Cabins: 0
of Other: 0

Emergency Units:
of Partitioned Rooms in Rubhalls: 0
of Tents: 0

Total Population



Reporting Agency: International Organization for Migration

Occupancy

99.41%

of Registered beneficiaries

1,660

of Unregistered

179

of Visitors

0

of Singles

270

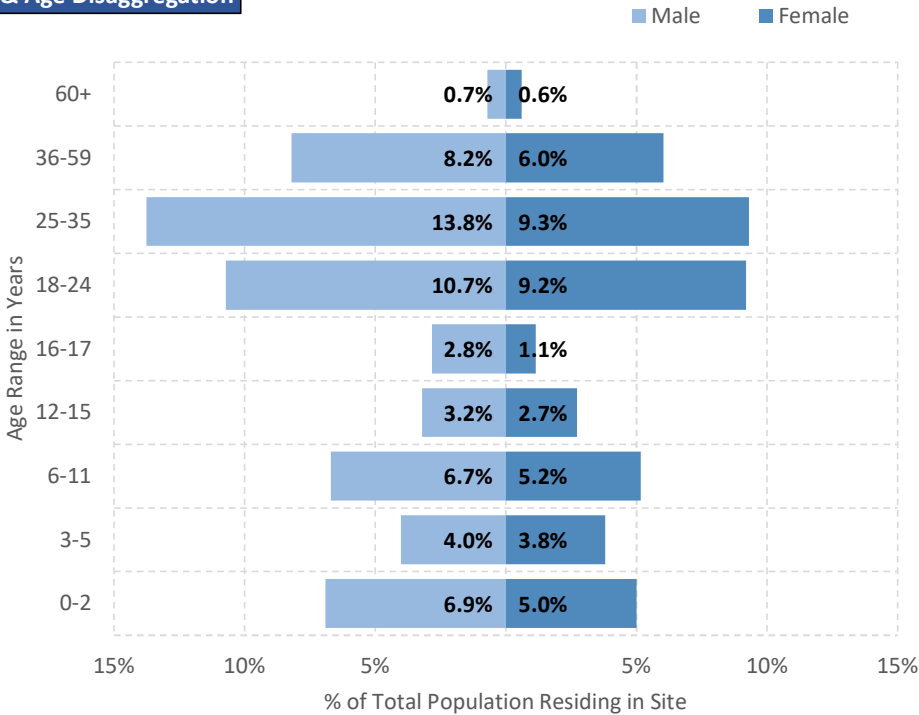
of Households

428

of UMCs in Safe Zone

30

Gender & Age Disaggregation



Camp Management	Actor(s)	Ministry of Citizen Protection (RIS)
	Type of Site	Long Term Accommodation Site

Site Management Support	Actor(s)	IOM - EE
	Coordination meetings	YES
	Community meetings	YES
	Community feedback mechanism	YES

Shelter	Actor(s)	IOM - EE
	# of accommodation units in need of repairs	0
	# of beneficiaries residing in tents	0
	# of beneficiaries residing in rubhalls	0
	# of beneficiaries residing in common areas	24
	# of beneficiaries residing in makeshift shelters	0

WASH	Actor(s)	IOM - EE
	# of accommodation units with latrines	323
	# of latrines in common spaces	5
	Separation for men and women	YES
	# of accommodation units with showers	323
	# of showers in common spaces	5
	Separation for men and women	YES

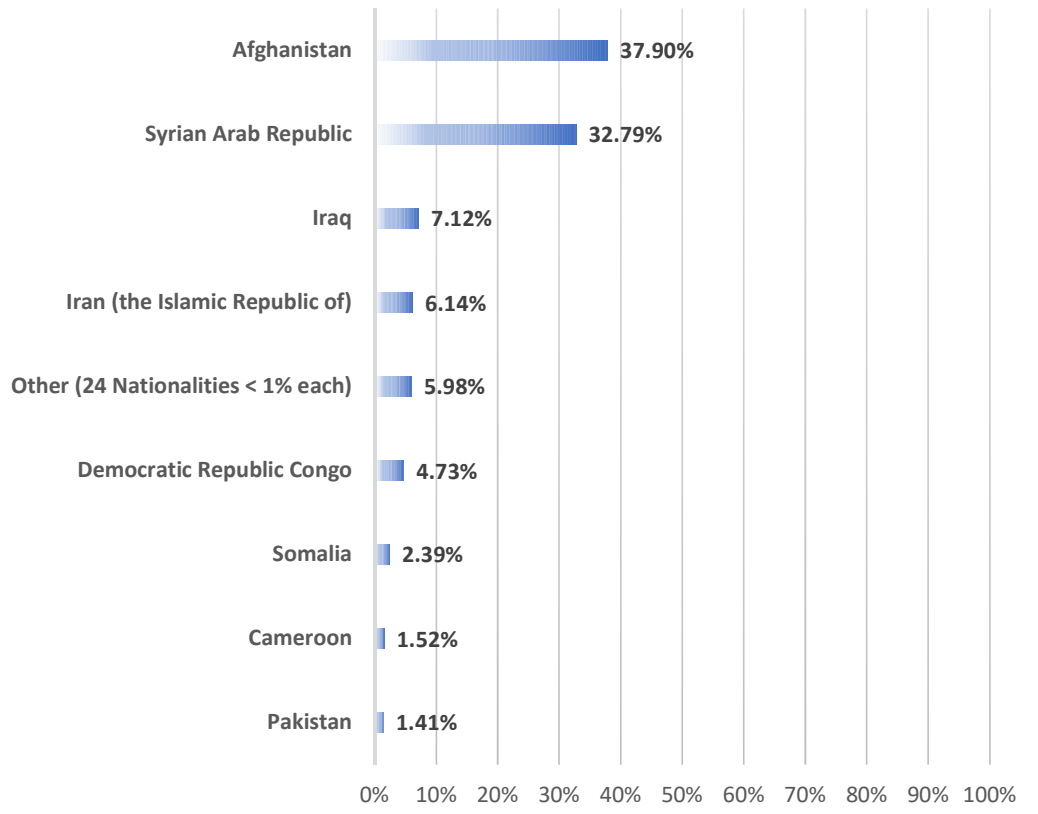
Health	Actor(s)	EODY
	Doctor present in Site	YES
	Distance to nearest health facility	3 Km
	Distance to nearest pharmacy	1 Km
	% of population with Social Security Number	14.57%

Protection	Protection Actor(s)	RIS - EE
	Child Protection Actor(s)	Solidarity Now
	Safe Zone Actor(s)	IOM - GCR
	Protection meetings	YES
	Psychosocial Support	YES
	Children Friendly Space	YES
	Female Friendly Space	YES
	Safe Zone in Site	YES
	Legal Assistance	YES
	SGBV referral mechanism	YES
	PWSN referral mechanism	YES
	UMC referral mechanism	YES

Education	Formal Education Actor(s)	Ministry of Education
	NFE Actor(s)	UNICEF - ELIX
	# of students enrolled in Public School	380
	Access to public school(s)	YES
	Non-formal Education services in Site	YES
	NFE courses for minors	Greek - English
	NFE courses for adults	Greek - English

Distributions	Actor(s)	IOM - RIS - ELEA Project
---------------	----------	--------------------------

NATIONALITY BREAKDOWN %



Demographic Data updated: 31-12-19

Access to labour-market	% of population with Tax Number (AFM-holders)	6.60%
	% of population above 15 y.o. with OAED card	4.31%

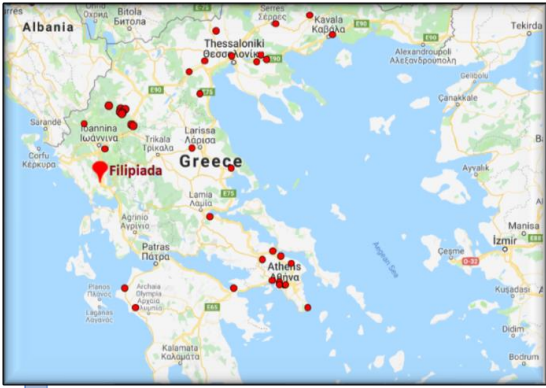
Access to services off-site	Public transportation	YES
	Distance to Citizens' Service Center (KEP)	3 Km
	Distance to Tax Office	3 Km
	Distance to ATM	1 Km

Cash Actor(s)	UNHCR - CRS
---------------	-------------

Site Factsheet

Improving the Greek Reception System through Site Management Support and Targeted Interventions in Long-Term Accommodation Sites

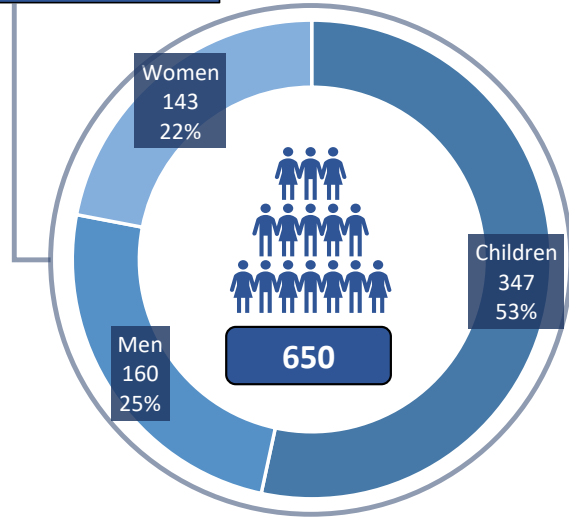
Filippiada
December-19



Latitude: 39.227222 - Longitude: 20.872222

Filippiada Long-Term Accommodation Site is in a small town in regional unit of Preveza, Epirus. Filippiada is 10km northwest of Arta, 30km northeast of Preveza and 52km south of Ioannina. The Greek National Road 5 (Antirrio - Agrinio - Arta - Ioannina) passes through the town, and the Greek National Road 21 connects it with Preveza. There is an intercity bus route that connects Filippiada with Arta, Preveza and Ioannina where there is access to hospital. In Filippiada there is a health center, super markets and pharmacies.

Total Population



Reporting Agency: Arbeiter – Samariter – Bund

Occupancy 88.32%

of Registered beneficiaries 650

of Unregistered 0

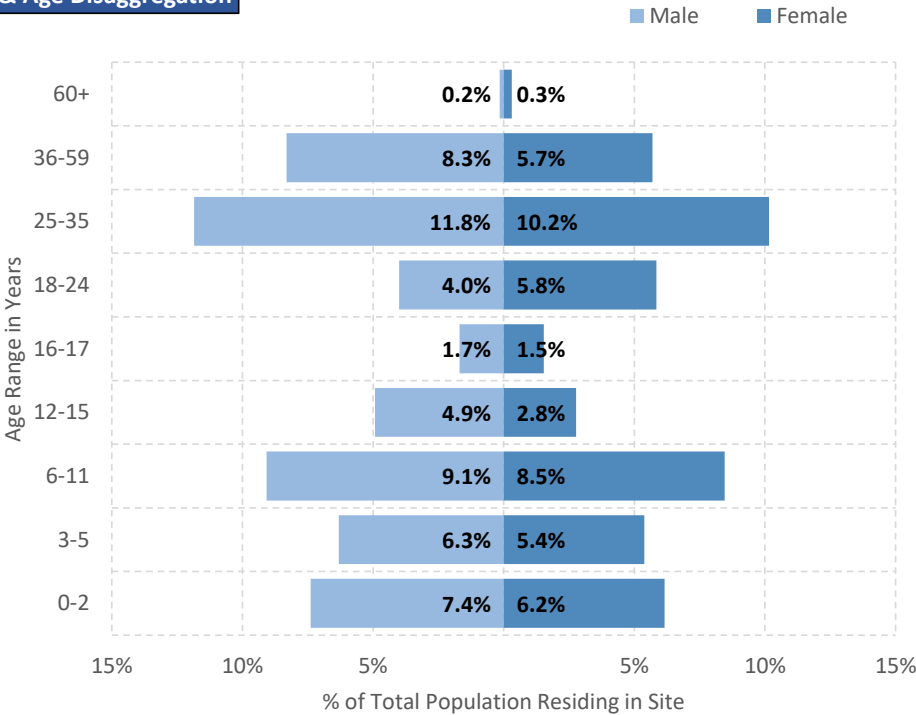
of Visitors 0

of Singles 33

of Households 134

of UMCs in Safe Zone N/A

Gender & Age Disaggregation



Total Area covered: 45,000 m²

Maximum Capacity: 736
of Total Shelter Units: 132
of Containers: 104
of Apartments/Rooms: 0
of Cabins: 0
Other: 0

Emergency Shelters:
of Partitioned Rooms in Rubhalls: 28
of Tents: 0

Camp Management	Actor(s)	Ministry of Citizen Protection (RIS)
	Type of Site	Long Term Accommodation Site

Site Management Support	Actor(s)	ASB
	Coordination meetings	YES
	Community meetings	YES
	Community feedback mechanism	YES

Shelter	Actor(s)	ASB
	# of accommodation units in need of repairs	0
	# of beneficiaries residing in tents	0
	# of beneficiaries residing in rubhalls	97
	# of beneficiaries residing in common areas	0
	# of beneficiaries residing in makeshift shelters	0

WASH	Actor(s)	ASB
	# of accommodation units with latrines	104
	# of latrines in common spaces	20
	Separation for men and women	YES
	# of accommodation units with showers	104
	# of showers in common spaces	12
	Separation for men and women	YES

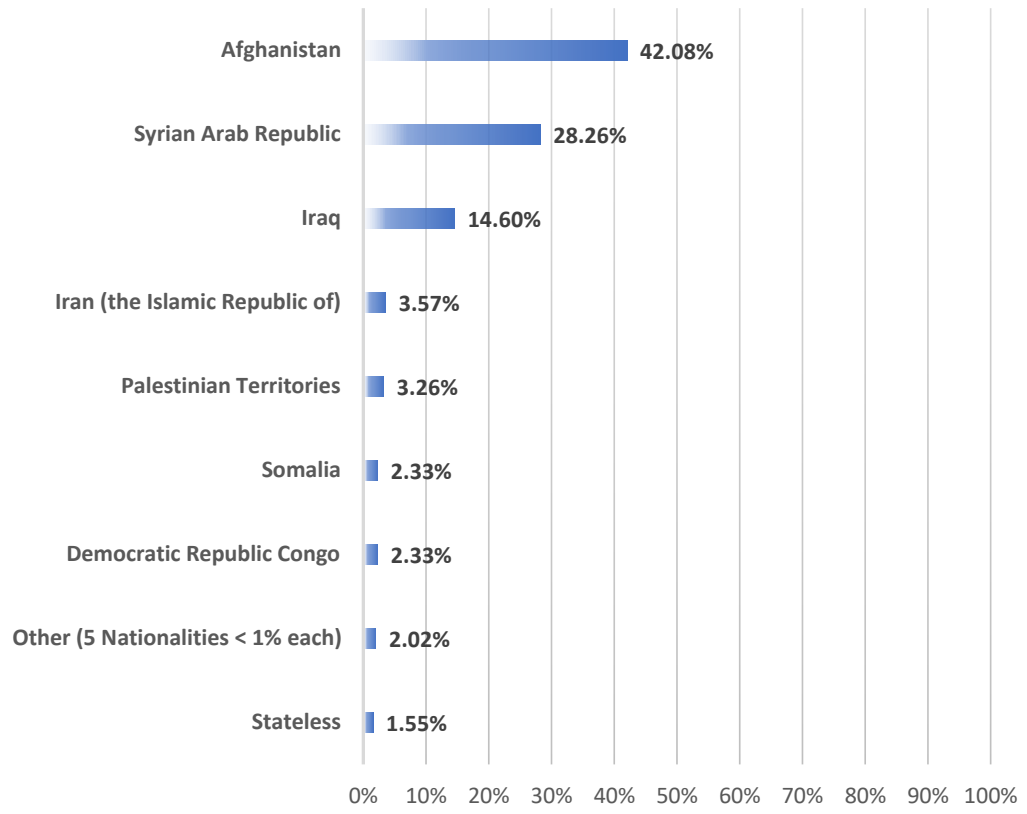
Health	Actor(s)	EODY
	Doctor present in Site	YES
	Distance to nearest health facility	3 Km
	Distance to nearest pharmacy	3 Km
	% of population with Social Security Number	47.85%

Protection	Protection Actor(s)	ASB
	Child Protection Actor(s)	ASB
	Safe Zone Actor(s)	Not Applicable
	Protection meetings	YES
	Psychosocial Support	YES
	Children Friendly Space	YES
	Female Friendly Space	YES
	Safe Zone in Site	NO
	Legal Assistance	YES
	SGBV referral mechanism	YES
	PWSN referral mechanism	YES
	UMC referral mechanism	YES

Education	Formal Education Actor(s)	Ministry of Education
	NFE Actor(s)	ASB
	# of students enrolled in Public School	191
	Access to public school(s)	NO
	Non-formal Education services in Site	YES
	NFE courses for minors	Greek - English - School Support
	NFE courses for adults	Greek - English

Distributions	Actor(s)	ASB - RIS
---------------	----------	-----------

NATIONALITY BREAKDOWN %



Demographic Data updated: 31-12-19

Access to labour-market	% of adult population with Tax Number (AFM-holders)	16.61%
	% of population above 15 y.o. with OAED card	No data available

Access to services off-site	Public transportation	YES
	Distance to Citizens' Service Center (KEP)	3 Km
	Distance to Tax Office	15 Km
	Distance to ATM	3 Km

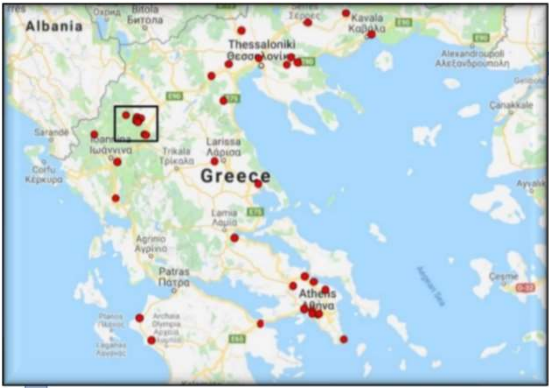
Cash Actor(s)	UNHCR - IFRC
---------------	--------------

Site Factsheet

Improving the Greek Reception System through Site Management Support and Targeted Interventions in Long-Term Accommodation Sites

Grevena SMS Hotels

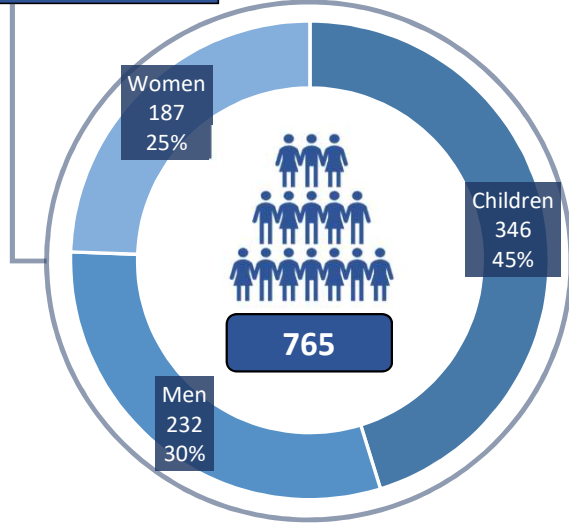
December-19



Grevena SMS consists of 9 Hotels

Grevena Long-Term Accommodation Sites are in 9 locations in the mountainous area of Grevena. The average distance from these 9 locations to the center of Grevena is approximately 30km. The distance to Thessaloniki is roughly 200km. Transportation to Grevena center and hospital is provided by the hotel owners via rented KTEL buses and also by IOM designated drivers. For medical cases that cannot be treated in the hospital of Grevena, transportation to the hospitals of Kozani and Ioannina is also arranged. Pharmacies and super markets are all located in Grevena center.

Total Population



Reporting Agency: International Organization of Migration

Occupancy

103.10%

of Registered beneficiaries

760

of Unregistered

5

of Visitors

0

of Singles

101

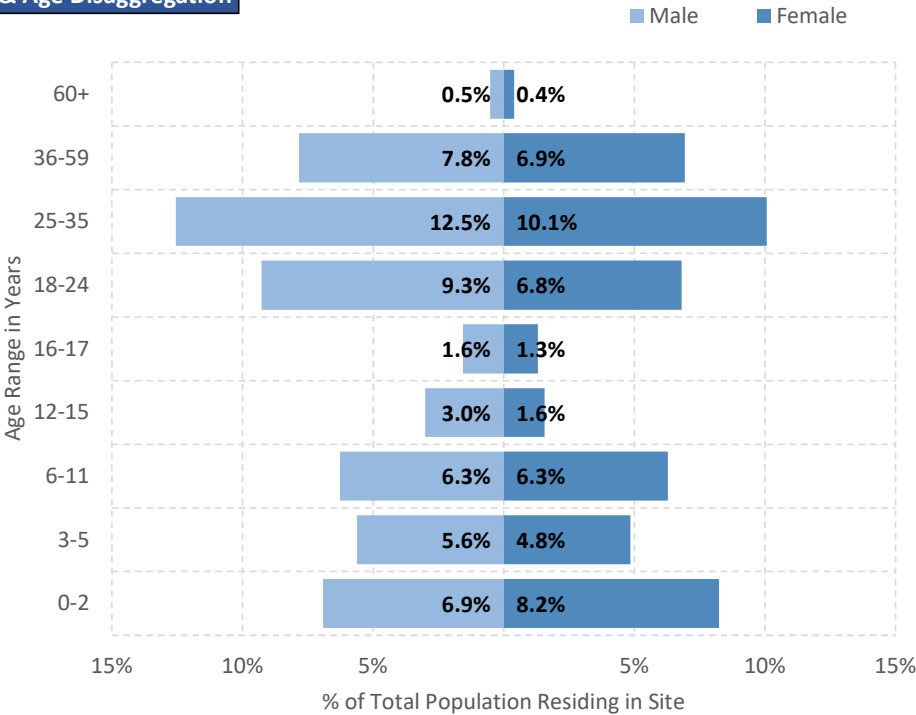
of Households

162

of UMCs in Safe Zone

N/A

Gender & Age Disaggregation



Total Area covered: 17,128 m²

Maximum Capacity: 742

of Total Shelter Units: 223

of Apartments/Rooms: 223

Geolocation of hotels:

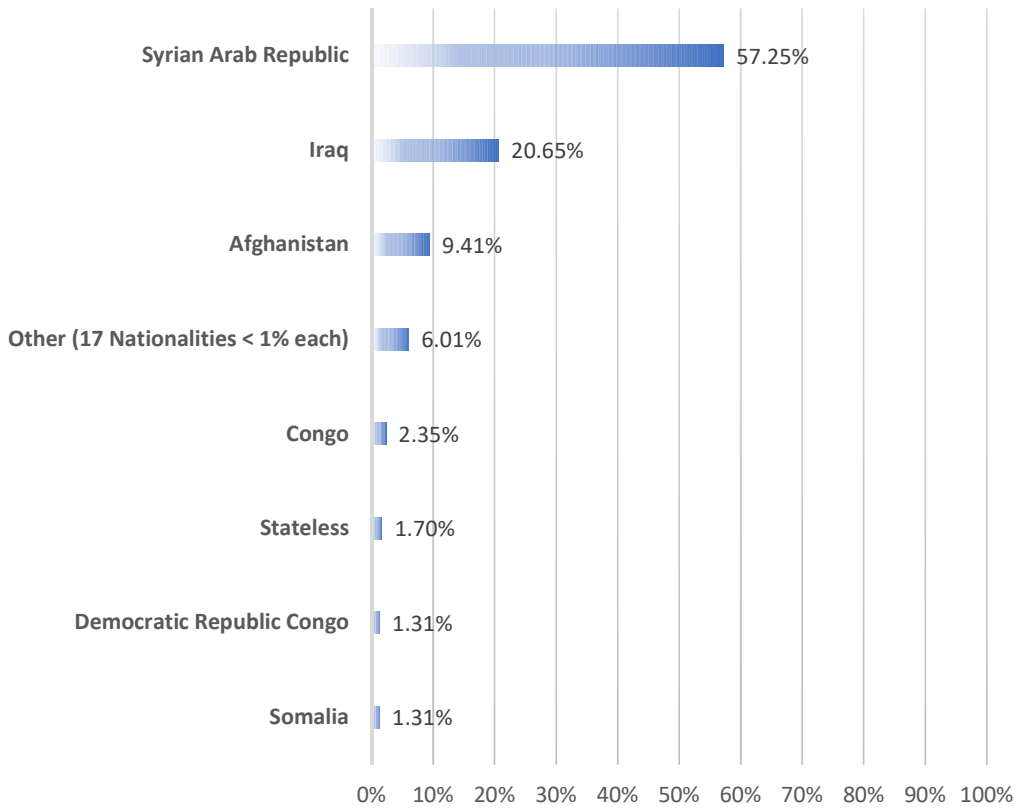
Casa Calda: 39.895160 21.286626
La Moara: 39.902012 21.271786
Leonidas: 40.074607 21.165432
Tymfaia: 40.068897 21.220421
Neraida: 40.033609 21.188760
Pindos Palace: 40.024086 21.181704
Samarina Resort: 40.104507 21.018128
Vasilitsa Resort: 40.042361 21.163681
Casa la Mundi: 40.043844 21.162140

Camp Management	Actor(s)	No Representative	
	Type of Site	Long Term Accommodation Site	
Site Management Support	Actor(s)	IOM	
	Coordination meetings	9 Hotels / 100%	
	Community meetings	9 Hotels / 100%	
	Community feedback mechanism	9 Hotels / 100%	

Shelter	Actor(s)	Ministry of Citizen Protection (RIS) - IOM	
	# of accommodation units in need of repairs	1	
	# of beneficiaries residing in tents	N/A	
	# of beneficiaries residing in rubhalls	N/A	
	# of beneficiaries residing in common areas	N/A	
	# of beneficiaries residing in makeshift shelters	N/A	

WASH	Actor(s)	Ministry of Citizen Protection (RIS) - IOM	
	# of accommodation units with latrines	223	
	# of latrines in common spaces	4	
	Separation for men and women	Not applicable	
	# of accommodation units with showers	223	
	# of showers in common spaces	Not applicable	
Health	Actor(s)	Grevena General Hospital	
	Doctor present in Site	0 Hotels / 0%	
	Distance to nearest health facility	32km - 56km	
	Distance to nearest pharmacy	8km - 43km	
Protection	Protection Actor(s)	IOM	
	Child Protection Actor(s)	IOM	
	Safe Zone Actor(s)	Not Applicable	
	Protection meetings	9 Hotels / 100%	
	Psychosocial Support	9 Hotels / 100%	
	Children Friendly Space	7 Hotels / 78%	
	Female Friendly Space	7 Hotels / 78%	
	Safe Zone in Hotels	0 Hotels / 0%	
	Legal Assistance	9 Hotels / 100%	
	SGBV referral mechanism	9 Hotels / 100%	
	PWSN referral mechanism	9 Hotels / 100%	
	UMC referral mechanism	9 Hotels / 100%	
Education	Formal Education Actor(s)	Ministry of Education	
	NFE Actor(s)	IOM	
	# of students enrolled in Public School	144	
	Access to public school(s)	9 Hotels / 100%	
	Non-formal Education services in Site	9 Hotels / 100%	
	NFE courses for minors	Greek - English - School Support	
Distributions	Actor(s)	IOM	

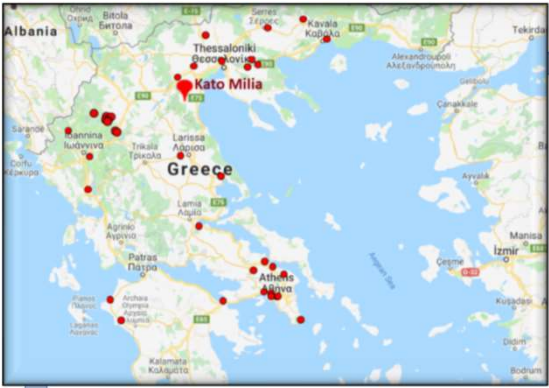
NATIONALITY BREAKDOWN %



Demographic Data updated: 31-12-19

Access to labour-market	% of population with Tax Number (AFM-holders)	27.16%
	% of population above 15 y.o. with OAED card	5.12%
Access to services off-site	Public transportation	0 Hotels / 0%
	Distance to Citizens' Service Center (KEP)	19km - 43km
	Distance to Tax Office	32km - 52km
	Distance to ATM	31km - 52km

Cash Actor(s) UNHCR - IFRC



Latitude: 40.256063 - Longitude: 22.367323

Kato Milia Long-Term Accommodation Site is placed in an agricultural area 13km away from the center of Katerini and 82km away from the city of Thessaloniki. Transportation to Katerini center is provided by bus every 2 hours and the bus station is outside of the site. The General Hospital of Katerini is 16km away from the site and transportation is provided only from the center of Katerini to the Hospital. There is a mini market close to the site.



Total Area covered: 13,050 m²

Maximum Capacity: 340
of Total Shelter Units: 85
of Containers: 85
of Apartments/Rooms: 0
of Cabins: 0
Other: 0

Emergency Shelters:
of Partitioned Rooms in Rubhalls: 0
of Tents: 0

Camp Management	Actor(s)	Hellenic Air Force - Ministry of Citizen Protection (RIS)	
	Type of Site	Long Term Accommodation Site	
Site Management Support	Actor(s)	IOM	
	Coordination meetings	YES	
	Community meetings	NO	
	Community feedback mechanism	YES	

Shelter	Actor(s)	IOM	
	# of accommodation units in need of repairs	0	
	# of beneficiaries residing in tents	0	
	# of beneficiaries residing in rubhalls	0	
	# of beneficiaries residing in common areas	0	
	# of beneficiaries residing in makeshift shelters	0	

WASH	Actor(s)	IOM	
	# of accommodation units with latrines	85	
	# of latrines in common spaces	5	
	Separation for men and women	NO	
	# of accommodation units with showers	85	
	# of showers in common spaces	5	
	Separation for men and women	NO	

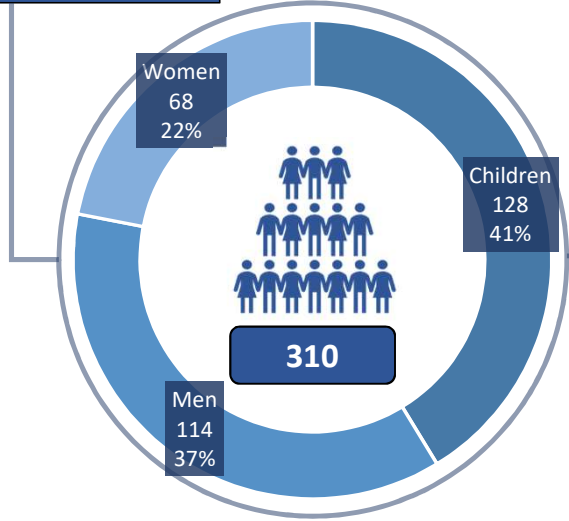
Health	Actor(s)	EODY	
	Doctor present in Site	YES	
	Distance to nearest health facility	15 Km	
	Distance to nearest pharmacy	15 Km	
	% of population with Social Security Number	59.03%	

Protection	Protection Actor(s)	IOM - Solidarity Now	
	Child Protection Actor(s)	Solidarity Now	
	Safe Zone Actor(s)	Not Applicable	
	Protection meetings	YES	
	Psychosocial Support	YES	
	Children Friendly Space	YES	
	Female Friendly Space	YES	
	Safe Zone in Site	NO	
	Legal Assistance	YES	
	SGBV referral mechanism	YES	
	PWSN referral mechanism	YES	
	UMC referral mechanism	YES	

Education	Formal Education Actor(s)	Ministry of Education	
	NFE Actor(s)	UNICEF - Solidarity Now	
	# of students enrolled in Public School	61	
	Access to public school(s)	YES	
	Non-formal Education services in Site	YES	
	NFE courses for minors	Greek - English	
	NFE courses for adults	Greek - English	

Distributions	Actor(s)	IOM
---------------	----------	-----

Total Population



Reporting Agency: International Organization for Migration

Occupancy

91.18%

of Registered beneficiaries

309

of Unregistered

0

of Visitors

1

of Singles

61

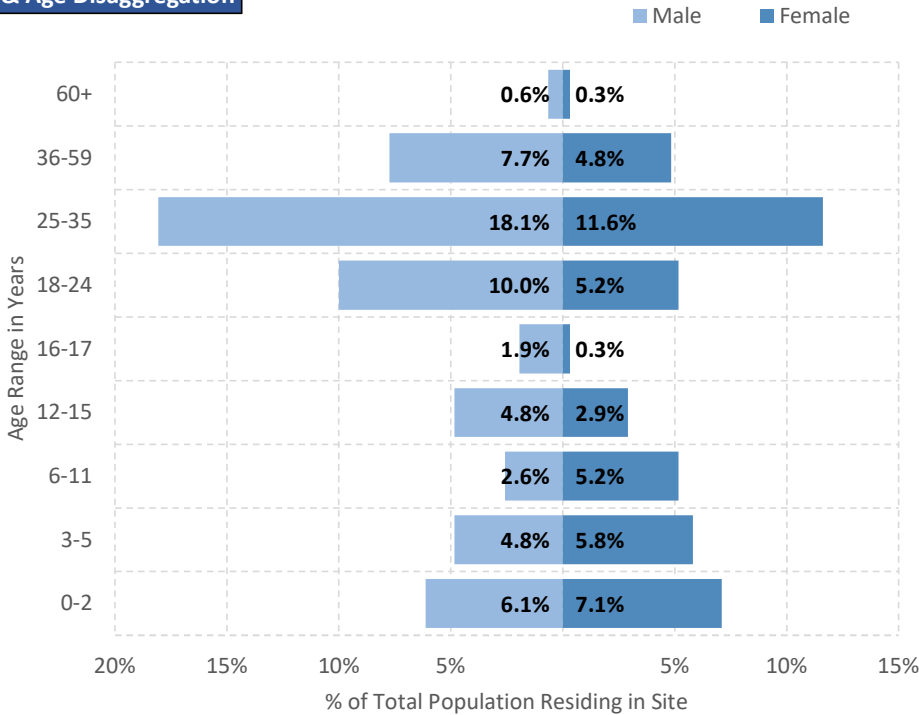
of Households

65

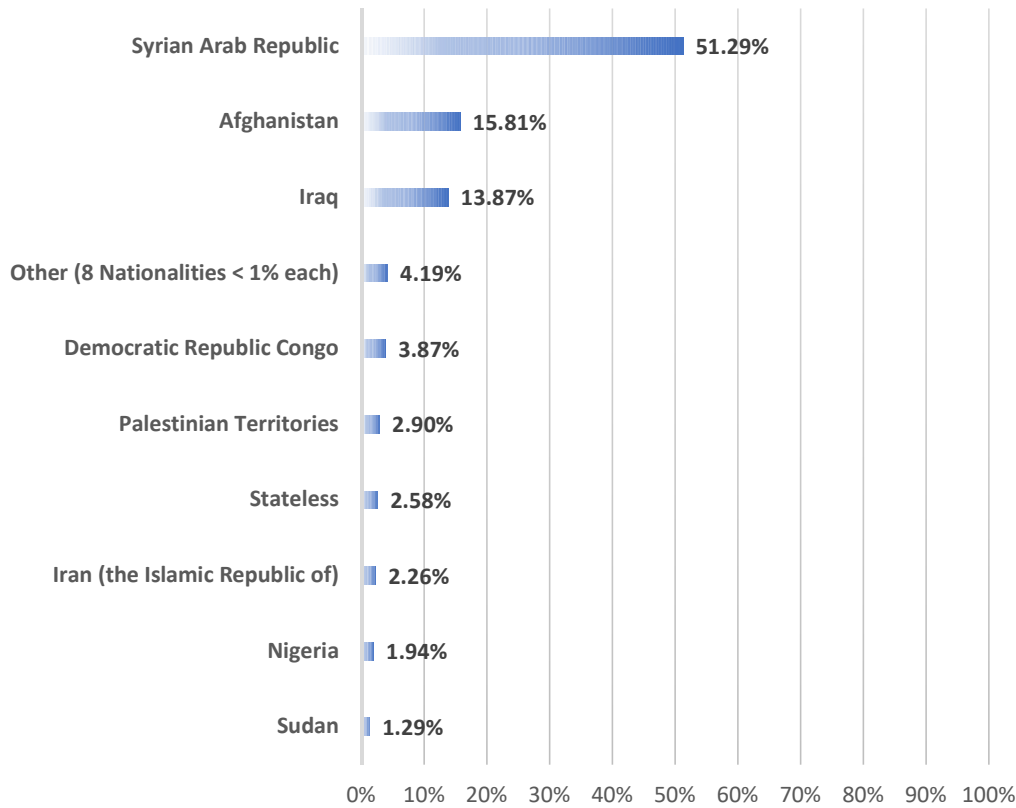
of UMCs in Safe Zone

N/A

Gender & Age Disaggregation



NATIONALITY BREAKDOWN %



Demographic Data updated: 31-12-19

Access to labour-market	% of population with Tax Number (AFM-holders)	48.62%
	% of population above 15 y.o. with OAED card	9.84%

Access to services off-site	Public transportation	YES
	Distance to Citizens' Service Center (KEP)	16 Km
	Distance to Tax Office	16 Km
	Distance to ATM	15 Km

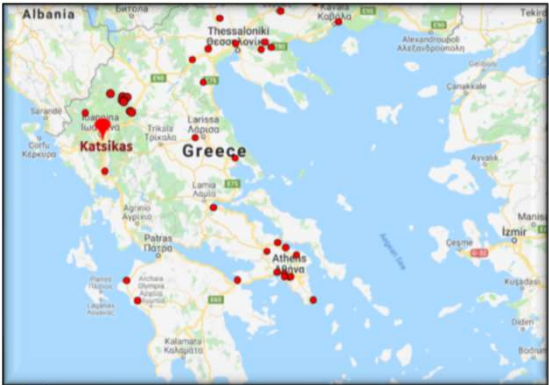
Cash Actor(s)	UNHCR - IFRC
---------------	--------------

Site Factsheet

Improving the Greek Reception System through Site Management Support and Targeted Interventions in Long-Term Accommodation Sites

Katsikas

December-19



Latitude: 39.608421 - Longitude: 20.900713

Katsikas Long-Term Accommodation Site is located in the Ioannina regional unit, Epirus, northern Greece. The site is 2km away from Ioannina and there is regular bus service to Ioannina city and to the hospital. The bus station is outside of the site. In Ioannina there is the General Hospital of Ioannina, many super markets and pharmacies.



Total Area covered: 48,000 m²

Maximum Capacity: 1,152
of Total Shelter Units: 236
of Containers: 208
of Apartments/Rooms: 0
of Cabins: 0
Other: 0

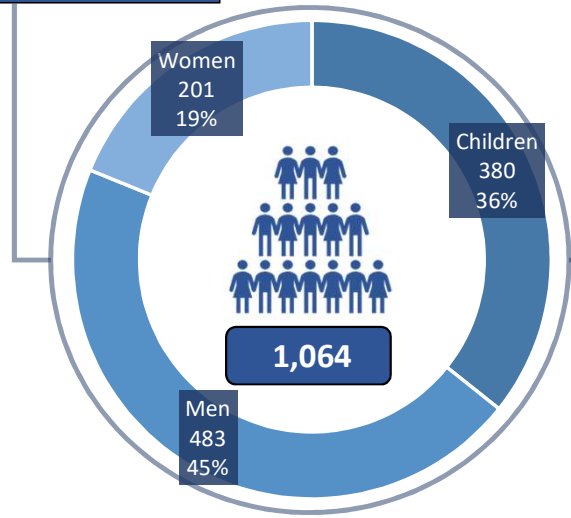
Emergency Shelters:
of Partitioned Rooms in Rubhalls: 28
of Tents: 0

Camp Management	Actor(s)	Ministry of Citizen Protection (RIS)	
	Type of Site	Long Term Accommodation Site	
Site Management Support	Actor(s)	ASB	
	Coordination meetings	YES	
	Community meetings	YES	
	Community feedback mechanism	YES	

Shelter	Actor(s)	ASB	
	# of accommodation units in need of repairs	3	
	# of beneficiaries residing in tents	0	
	# of beneficiaries residing in rubhalls	90	
	# of beneficiaries residing in common areas	0	
	# of beneficiaries residing in makeshift shelters	0	

WASH	Actor(s)	ASB	
	# of accommodation units with latrines	208	
	# of latrines in common spaces	20	
	Separation for men and women	YES	
	# of accommodation units with showers	208	
Health	Actor(s)	EODY	
	Doctor present in Site	YES	
	Distance to nearest health facility	9 Km	
Protection	Child Protection Actor(s)	ASB	
	Safe Zone Actor(s)	Not Applicable	
	Protection meetings	YES	
Education	Formal Education Actor(s)	Ministry of Education	
	NFE Actor(s)	ASB	
	# of students enrolled in Public School	244	
	Access to public school(s)	YES	
	Non-formal Education services in Site	YES	
	NFE courses for minors	Greek - English - School Support	
	NFE courses for adults	Greek - English	
	UMC referral mechanism	YES	
	PWSN referral mechanism	YES	
	SGBV referral mechanism	YES	
Distributions	Actor(s)	ASB - Refugee Help	

Total Population



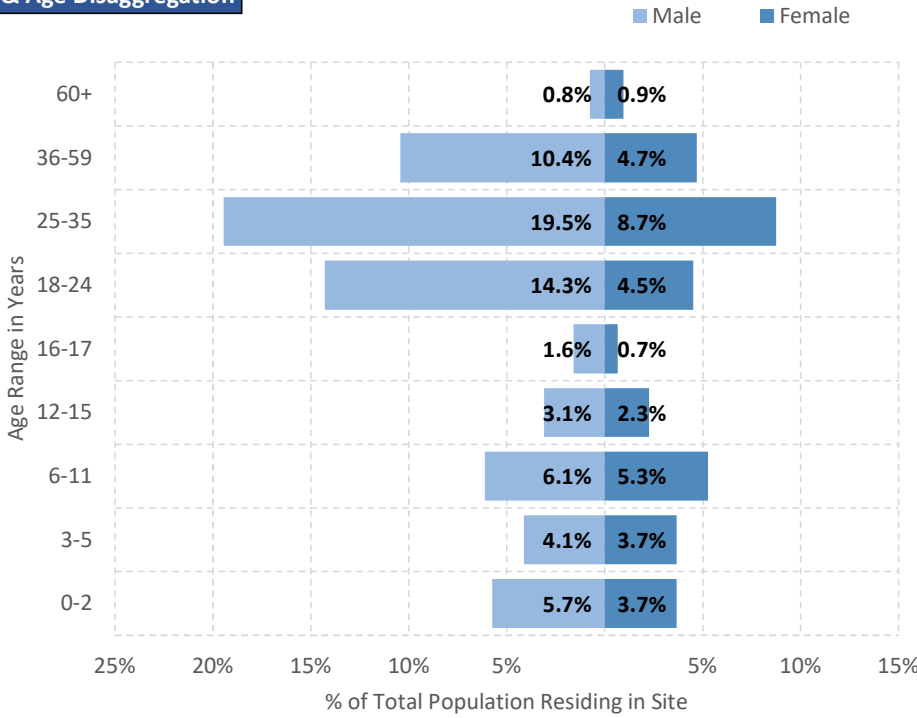
Reporting Agency: Arbeiter – Samariter – Bund

Occupancy 92.36%

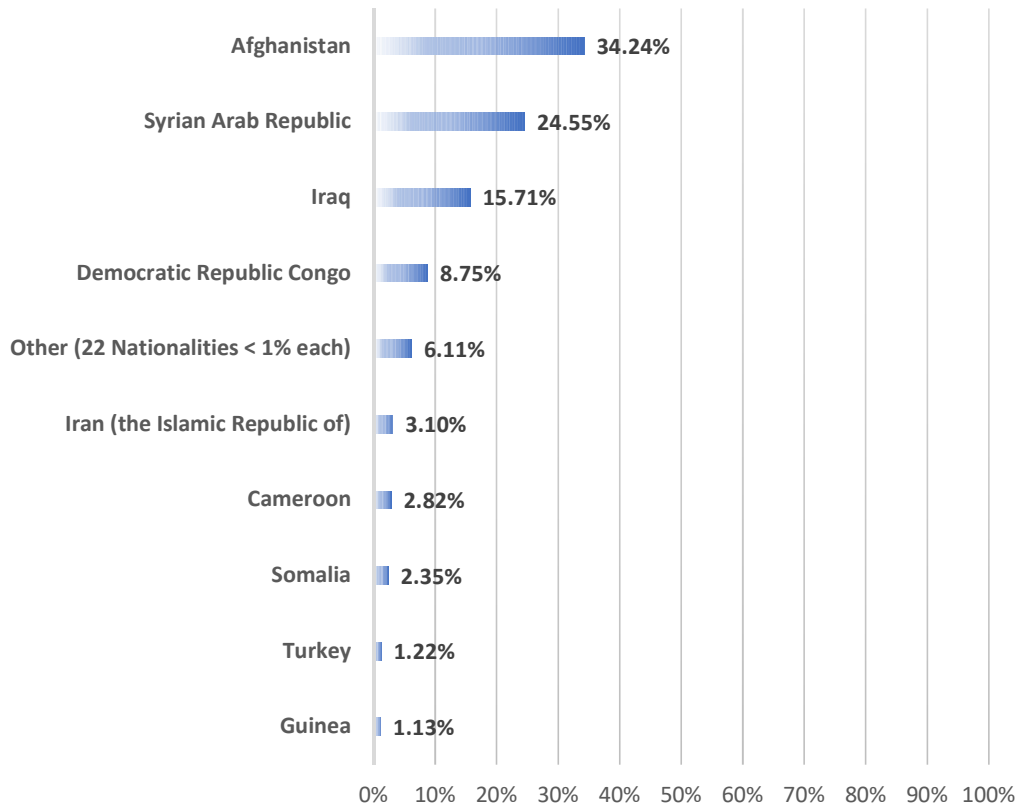
of Registered beneficiaries 1,046
of Unregistered 18
of Visitors 0

of Singles 326 # of Households 172 # of UMCs in Safe Zone N/A

Gender & Age Disaggregation



NATIONALITY BREAKDOWN %



Demographic Data updated: 31-12-19

Access to labour-market	% of adult population with Tax Number (AFM-holders)	39.18%
	% of population above 15 y.o. with OAED card	8.84%
Access to services off-site	Public transportation	YES
	Distance to Citizens' Service Center (KEP)	9 Km
	Distance to Tax Office	9 Km
	Distance to ATM	9 Km

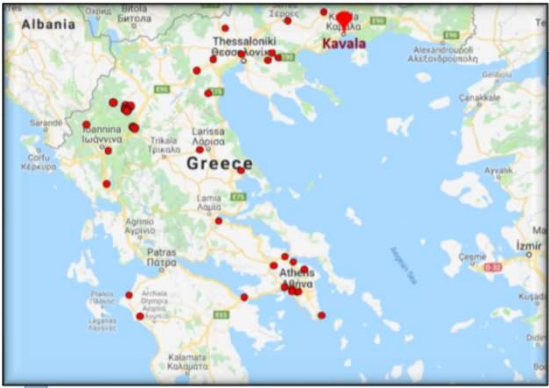
Cash Actor(s) UNHCR - IFRC

Site Factsheet

Improving the Greek Reception System through Site Management Support and Targeted Interventions in Long-Term Accommodation Sites

Kavala

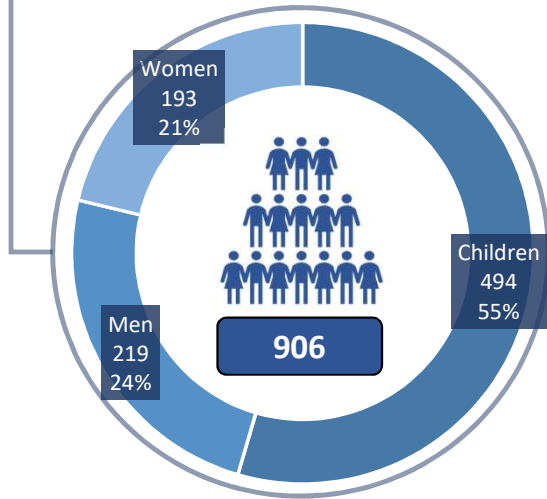
December-19



Latitude: 40.945418 - Longitude: 24.427842

Kavala Long-Term Accommodation Site is a suburb seaside site located 2,5km away from the center of Kavala and 160km from Thessaloniki. Transportation to Kavala center and to the hospital is provided by bus. There are regular routes and the bus stop is placed outside of the site. There are super markets, pharmacies and other services very easily accessible.

Total Population



Reporting Agency: International Organization for Migration

Occupancy

73.24%

of Registered beneficiaries


906

of Unregistered

0

of Visitors

0



Total Area covered: 17,064 m²

Maximum Capacity: 1,237
of Total Shelter Units: 173
of Containers: 0
of Apartments/Rooms: 173
of Cabins: 0
Other: 0

Emergency Shelters:
of Partitioned Rooms in Rubhalls: 0
of Tents: 0

of Singles

34

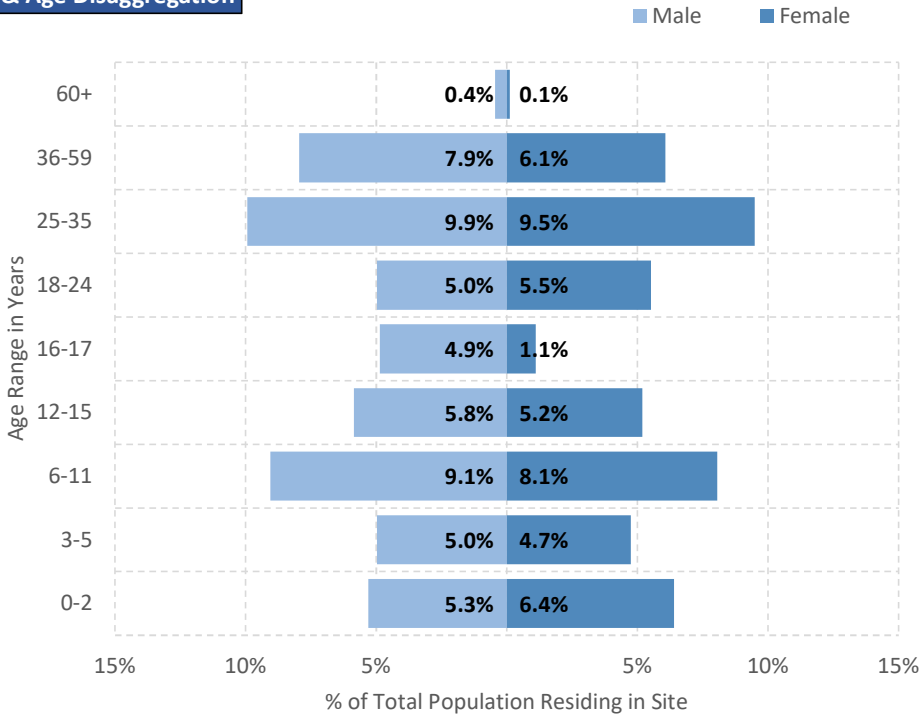
of Households

171

of UMCs in Safe Zone

28

Gender & Age Disaggregation



Camp Management	Actor(s)	Hellenic Army - Ministry of Citizen Protection (RIS)	
	Type of Site	Long Term Accommodation Site	
Site Management Support	Actor(s)	IOM	
	Coordination meetings	YES	
	Community meetings	YES	
	Community feedback mechanism	YES	

Shelter	Actor(s)	IOM	
	# of accommodation units in need of repairs	1	
	# of beneficiaries residing in tents	0	
	# of beneficiaries residing in rubhalls	0	
	# of beneficiaries residing in common areas	0	
	# of beneficiaries residing in makeshift shelters	0	

WASH	Actor(s)	IOM	
	# of accommodation units with latrines	162	
	# of latrines in common spaces	9	
	Separation for men and women	YES	
	# of accommodation units with showers	162	
	# of showers in common spaces	9	
	Separation for men and women	YES	

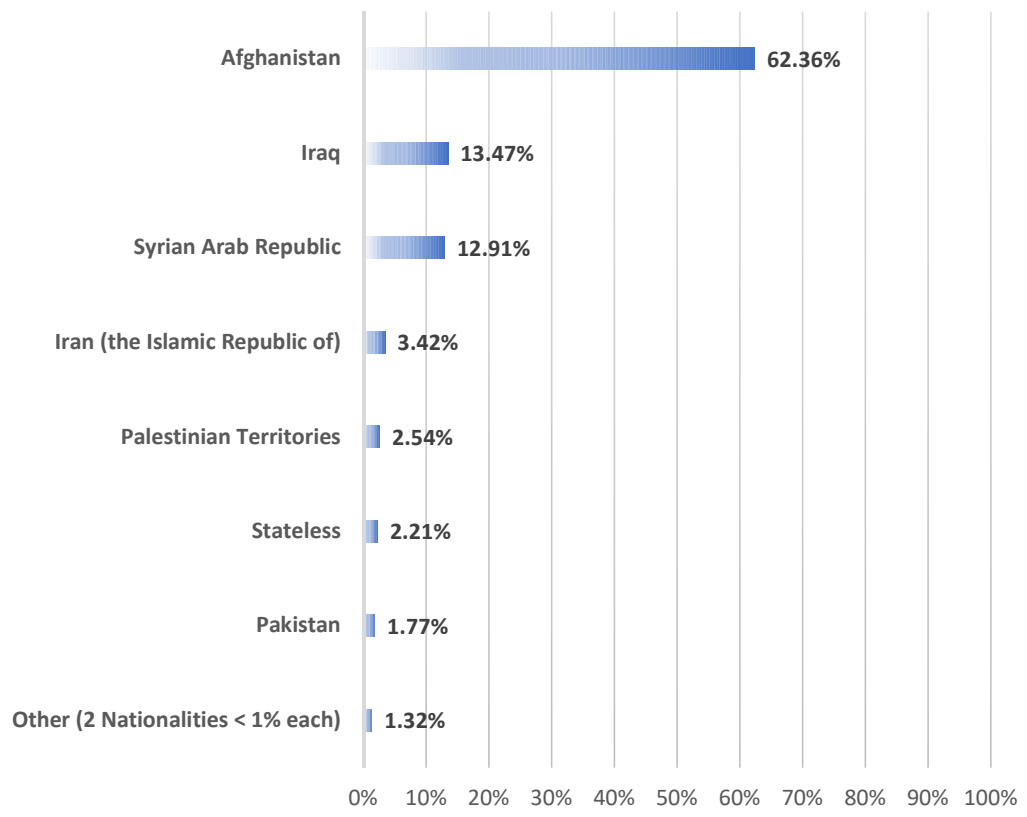
Health	Actor(s)	EODY - Municipality Workers	
	Doctor present in Site	NO	
	Distance to nearest health facility	8 Km	
	Distance to nearest pharmacy	1.5 Km	
	% of population with Social Security Number	45.58%	

Protection	Protection Actor(s)	IOM - Solidarity Now	
	Child Protection Actor(s)	Solidarity Now	
	Safe Zone Actor(s)	IOM - ARSIS	
	Protection meetings	YES	
	Psychosocial Support	YES	
	Children Friendly Space	YES	
	Female Friendly Space	YES	
	Safe Zone in Site	YES	
	Legal Assistance	YES	
	SGBV referral mechanism	YES	
	PWSN referral mechanism	YES	
	UMC referral mechanism	YES	

Education	Formal Education Actor(s)	Ministry of Education	
	NFE Actor(s)	UNICEF - Solidarity Now	
	# of students enrolled in Public School	35	
	Access to public school(s)	YES	
	Non-formal Education services in Site	YES	
	NFE courses for minors	Greek - English - School Support	
	NFE courses for adults	Greek - English	

Distributions	Actor(s)	IOM
---------------	----------	-----

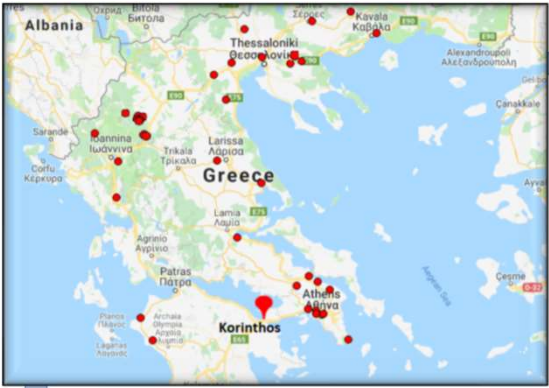
NATIONALITY BREAKDOWN %



Demographic Data updated: 31-12-19

Access to labour-market	% of population with Tax Number (AFM-holders)	32.51%
	% of population above 15 y.o. with OAED card	3.34%
Access to services off-site	Public transportation	YES
	Distance to Citizens' Service Center (KEP)	3 Km
	Distance to Tax Office	3 Km
	Distance to ATM	0.5 Km

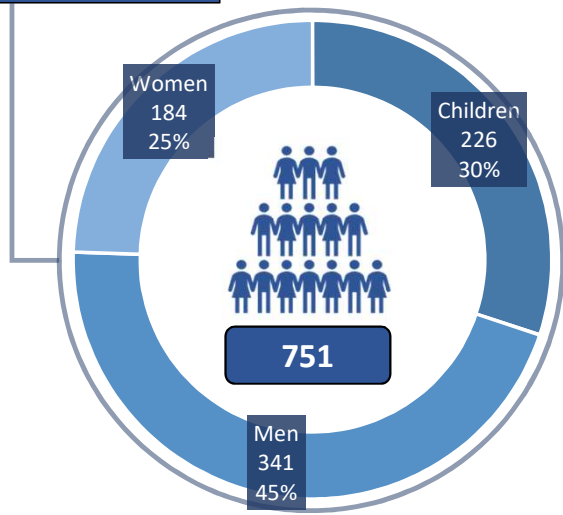
Cash Actor(s)	UNHCR - IFRC
---------------	--------------



Latitude: 37.932350 - Longitude: 22.936018

The Transit Accommodation Site of Corinth is located in the Prefecture of Corinthia. It is situated 1,5 Km away from the city center, providing easy access to public services. Transportation to Athens is available via the Railway station and intercity bus.

Total Population



Reporting Agency: International Organization for Migration

Occupancy

95.79%

of Registered beneficiaries

635

of Unregistered

115

of Visitors

1

of Singles

250

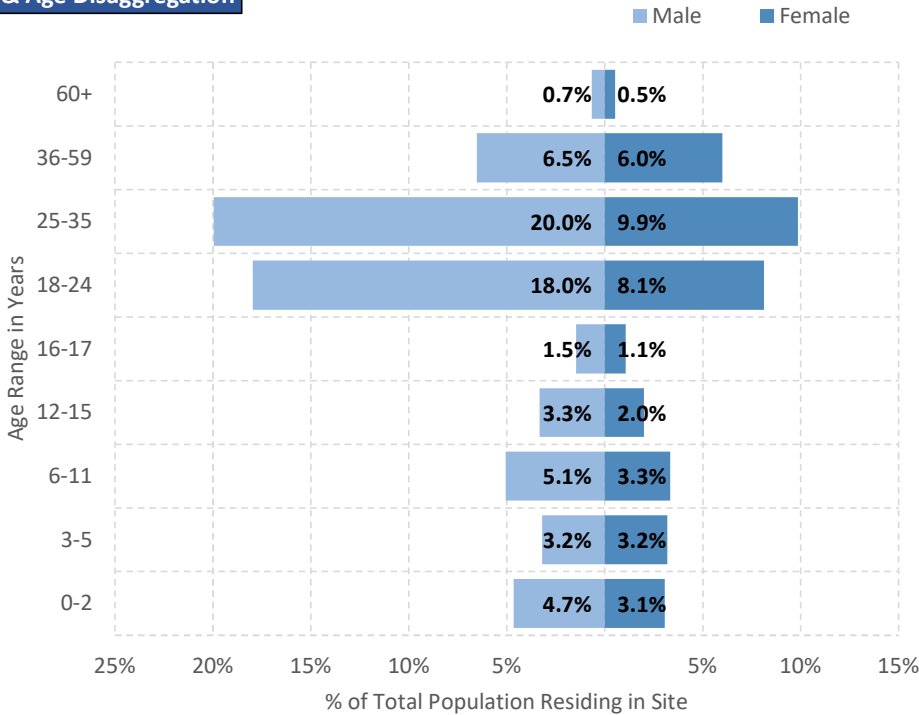
of Households

131

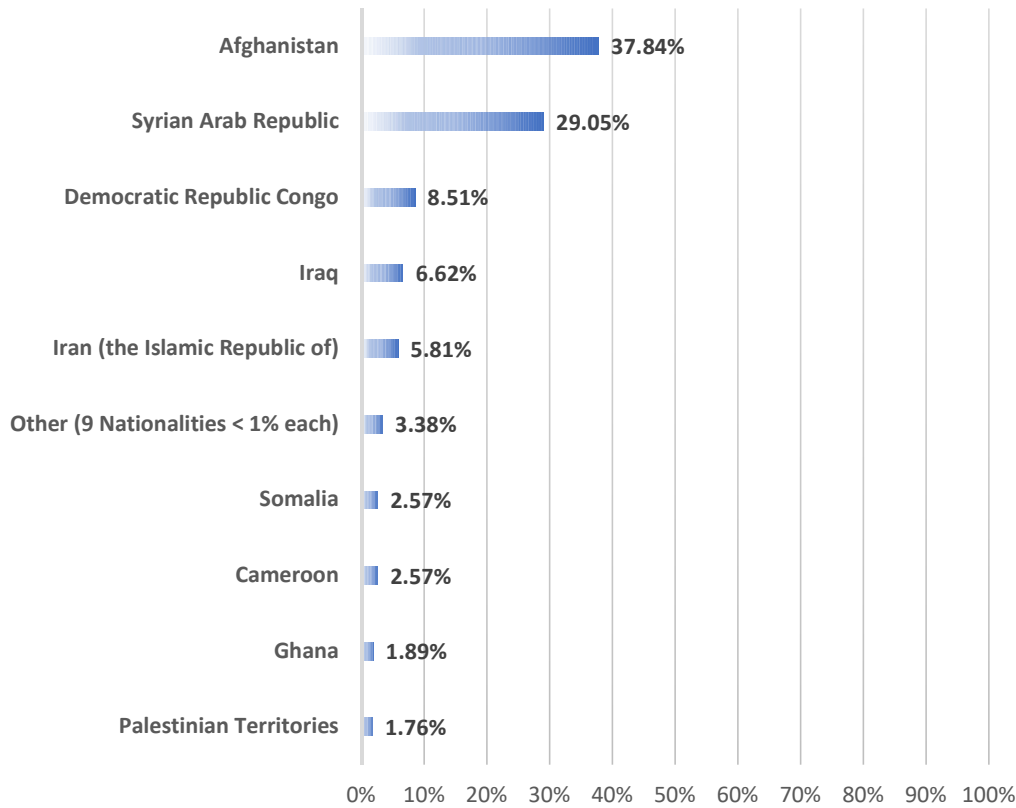
of UMCs in Safe Zone

N/A

Gender & Age Disaggregation



NATIONALITY BREAKDOWN %



Demographic Data updated: 31-12-19

Access to labour-market

% of population with Tax Number (AFM-holders) 2.10%
% of population above 15 y.o. with OAED card No data available

Access to services off-site

Public transportation YES
Distance to Citizens' Service Center (KEP) 1.6 Km
Distance to Tax Office 2.6 Km
Distance to ATM 1.2 Km

Cash Actor(s) UNHCR - CRS



Total Area covered: 33,000 m²

Maximum Capacity: 784
of Total Shelter Units: 196
of Containers: 0
of Apartments/Rooms: 0
of Cabins: 0
of Partitioned Rooms in Rubhalls: 196
Other: 0

Camp Management	Actor(s)	Hellenic Army	
	Type of Site	Transit Site	
Site Management Support	Actor(s)	IOM	
	Coordination meetings	YES	
	Community meetings	YES	
	Community feedback mechanism	YES	

Shelter	Actor(s)	IOM	
	# of accommodation units in need of repairs	0	
	# of beneficiaries residing in tents	0	
	# of beneficiaries residing in rubhalls	751	
	# of beneficiaries residing in common areas	0	
	# of beneficiaries residing in makeshift shelters	0	

WASH	Actor(s)	IOM	
	# of accommodation units with latrines	0	
	# of latrines in common spaces	48	
	Separation for men and women	YES	
	# of accommodation units with showers	0	
	# of showers in common spaces	28	
	Separation for men and women	YES	

Health	Actor(s)	N/A	
	Doctor present in Site	NO	
	Distance to nearest health facility	2.1 Km	
	Distance to nearest pharmacy	1.1 Km	
	% of population with Social Security Number	No data available	

Protection	Protection Actor(s)	IOM	
	Child Protection Actor(s)	IOM	
	Safe Zone Actor(s)	Not Applicable	
	Protection meetings	NO	
	Psychosocial Support	YES	
	Children Friendly Space	NO	
	Female Friendly Space	YES	
	Safe Zone in Site	NO	
	Legal Assistance	YES	
	SGBV referral mechanism	YES	
	PWSN referral mechanism	YES	
	UMC referral mechanism	YES	

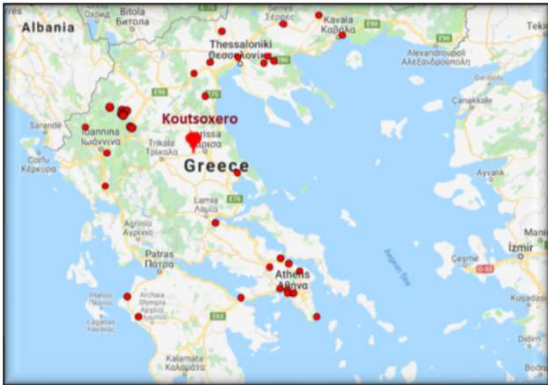
Education	Formal Education Actor(s)	N/A	
	NFE Actor(s)	N/A	
	# of students enrolled in Public School	N/A	
	Access to public school(s)	NO	
	Non-formal Education services in Site	NO	
	NFE courses for minors	N/A	
	NFE courses for adults	N/A	

Distributions Actor(s) IOM

Site Factsheet

Improving the Greek Reception System through Site Management Support and Targeted Interventions in Long-Term Accommodation Sites

Koutsochero
December-19



Latitude: 39.61 - Longitude: 22.25

Koutsochero Long-Term Accommodation Site is located 18km west from Larissa city. The nearest urban center is Larissa, the connection to the city is with the public bus (KTEL). The closest hospital is in Larissa.



Total Area covered: 123,181 m²

Maximum Capacity: 1,678
of Total Shelter Units: 403
of Containers: 403
of Apartments/Rooms: 0
of Cabins: 0
Other: 0

Emergency Shelters:
of Partitioned Rooms in Rubhalls: 0
of Tents: 0

Camp Management	Actor(s)	Hellenic Army - Ministry of Citizen Protection (RIS)	
	Type of Site	Long Term Accommodation Site	
Site Management Support	Actor(s)	DRC	
	Coordination meetings	YES	
	Community meetings	NO	
	Community feedback mechanism	YES	

Shelter	Actor(s)	DRC	
	# of accommodation units in need of repairs	0	
	# of beneficiaries residing in tents	0	
	# of beneficiaries residing in rubhalls	0	
	# of beneficiaries residing in common areas	0	
	# of beneficiaries residing in makeshift shelters	0	

WASH	Actor(s)	DRC	
	# of accommodation units with latrines	403	
	# of latrines in common spaces	2	
	Separation for men and women	NO	
	# of accommodation units with showers	403	
	# of showers in common spaces	0	
		Separation for men and women	
		Not applicable	

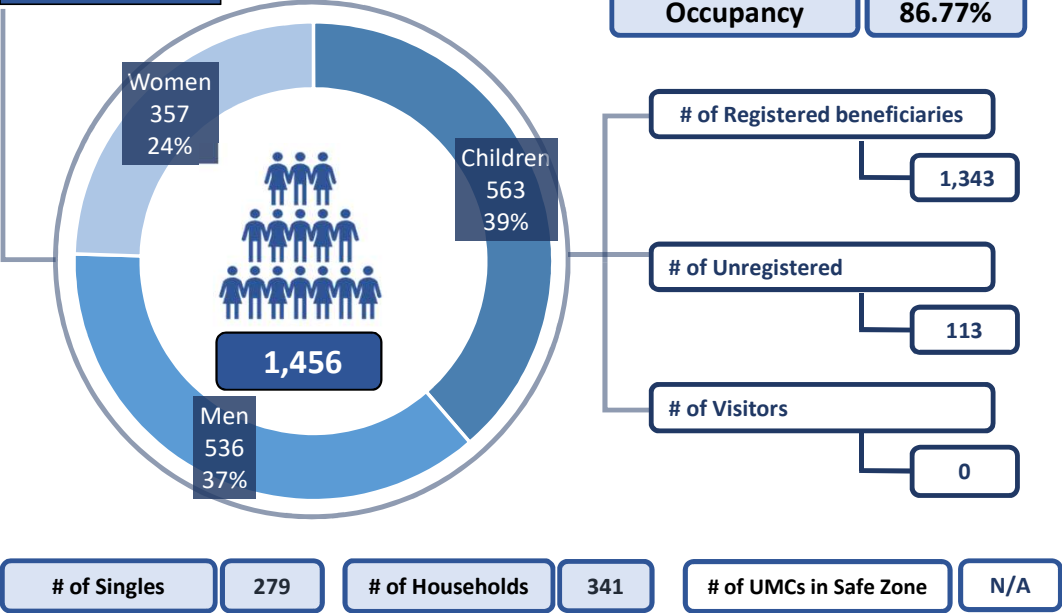
Health	Actor(s)	EODY - Municipality of Larisa	
	Doctor present in Site	YES	
	Distance to nearest health facility	20 Km	
	Distance to nearest pharmacy	2.4 Km	
	% of population with Social Security Number	58.31%	

Protection	Protection Actor(s)	DRC	
	Child Protection Actor(s)	TdH - Municipality of Larisa - DRC	
	Safe Zone Actor(s)	Not Applicable	
	Protection meetings	YES	
	Psychosocial Support	YES	
	Children Friendly Space	YES	
	Female Friendly Space	YES	
	Safe Zone in Site	NO	
	Legal Assistance	YES	
	SGBV referral mechanism	YES	
	PWSN referral mechanism	YES	
	UMC referral mechanism	YES	

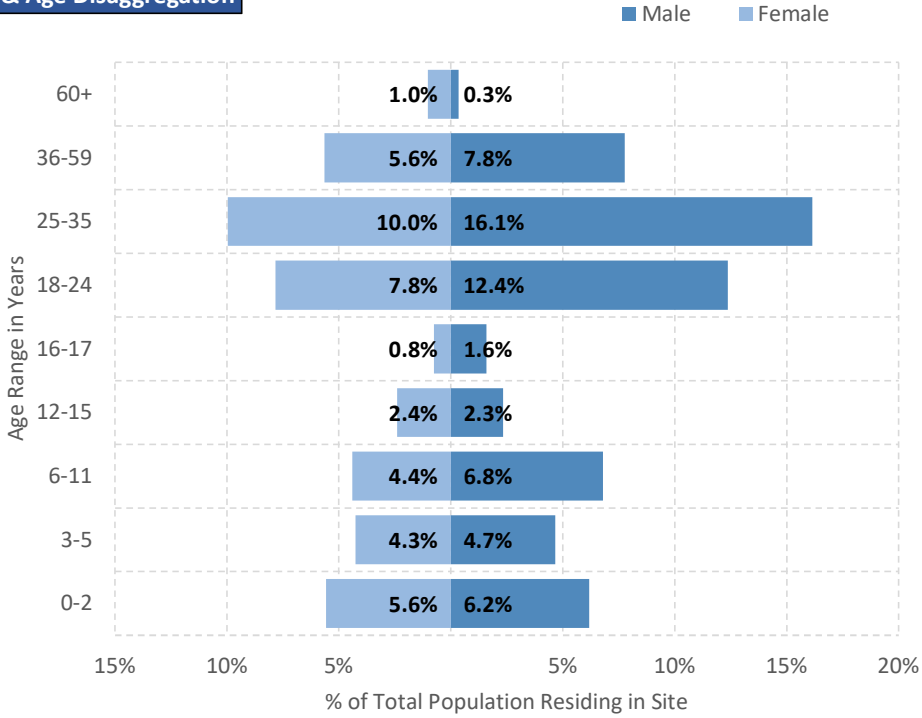
Education	Formal Education Actor(s)	Ministry of Education	
	NFE Actor(s)	DRC	
	# of students enrolled in Public School	252	
	Access to public school(s)	YES	
	Non-formal Education services in Site	YES	
	NFE courses for minors	Greek - English - School Support	
	NFE courses for adults	Greek - English - ICT	

Distributions	Actor(s)	DRC
---------------	----------	-----

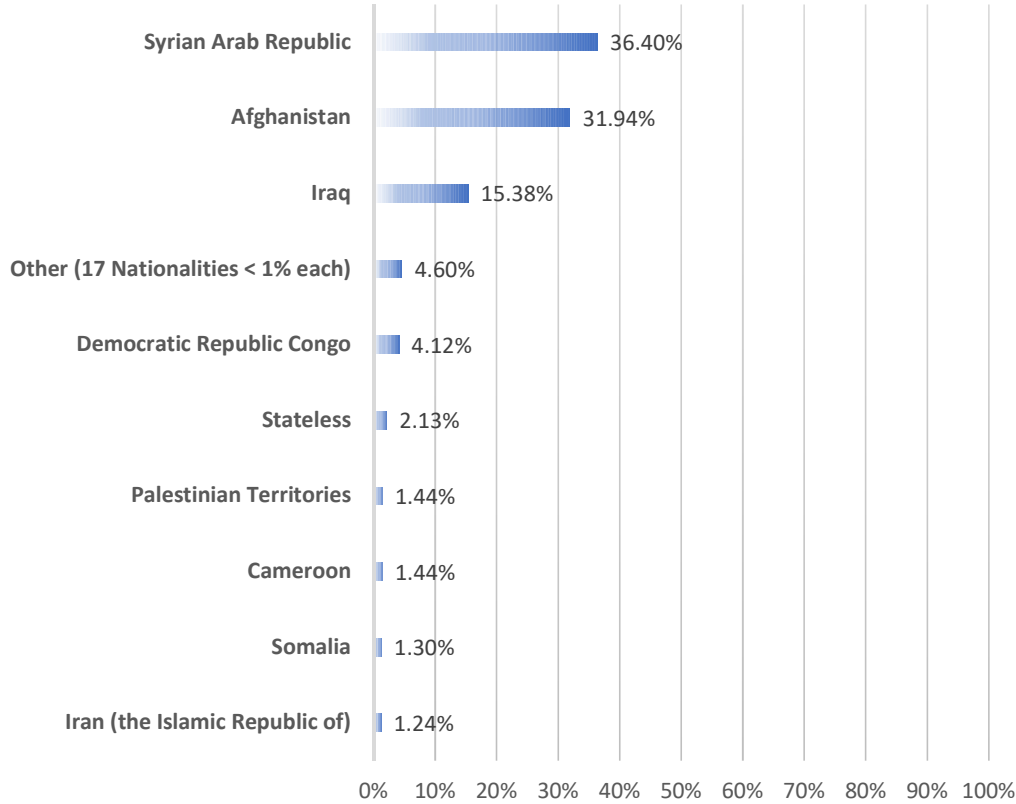
Total Population



Gender & Age Disaggregation



NATIONALITY BREAKDOWN %



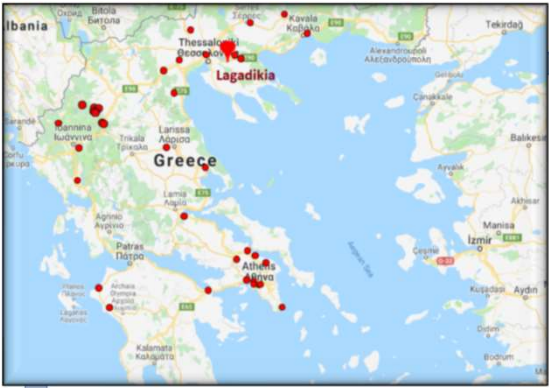
Demographic Data updated: 31-12-19

Access to labour-market	% of adult population with Tax Number (AFM-holders)	13.27%
	% of population above 15 y.o. with OAED card	No data available
Access to services off-site	Public transportation	YES
	Distance to Citizens' Service Center (KEP)	16 Km
	Distance to Tax Office	14 Km
	Distance to ATM	7.4 Km

Cash Actor(s)	UNHCR - IFRC
---------------	--------------

Site Factsheet

Improving the Greek Reception System through Site Management Support and Targeted Interventions in Long-Term Accommodation Sites



Latitude: 40.6290831 - Longitude: 23.2453493

Lagadikia Long-Term Accommodation Site is placed 41km north of Thessaloniki and the center of the village is 1 km away from the site. There is a regular bus route to Thessaloniki, where all hospitals are placed. There is a mini market and pharmacy in Lagadikia village.



Total Area covered: 30,002 m²

Maximum Capacity: 456
of Total Shelter Units: 104
of Containers: 104
of Apartments/Rooms: 0
of Cabins: 0
Other: 0

Emergency Shelters:
of Partitioned Rooms in Rubhalls: 0
of Tents: 0

Camp Management	Actor(s)	Hellenic Army	
	Type of Site	Long Term Accommodation Site	
Site Management Support	Actor(s)	DRC	
	Coordination meetings	YES	
	Community meetings	NO	
	Community feedback mechanism	YES	

Shelter	Actor(s)	DRC	
	# of accommodation units in need of repairs	0	
	# of beneficiaries residing in tents	0	
	# of beneficiaries residing in rubhalls	0	
	# of beneficiaries residing in common areas	14	
	# of beneficiaries residing in makeshift shelters	0	

WASH	Actor(s)	DRC	
	# of accommodation units with latrines	104	
	# of latrines in common spaces	13	
	Separation for men and women	YES	
	# of accommodation units with showers	104	
	# of showers in common spaces	8	
	Separation for men and women	YES	

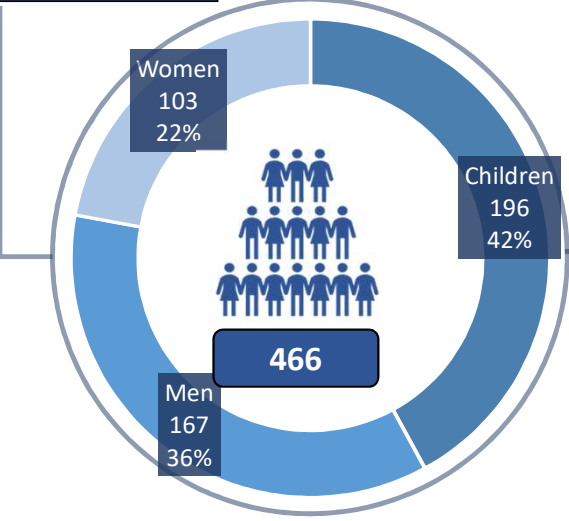
Health	Actor(s)	EODY	
	Doctor present in Site	YES	
	Distance to nearest health facility	12.8 Km	
	Distance to nearest pharmacy	1 Km	
	% of population with Social Security Number	47.21%	

Protection	Protection Actor(s)	DRC	
	Child Protection Actor(s)	ARSIS - TdH - DRC	
	Safe Zone Actor(s)	IOM - ARSIS	
	Protection meetings	YES	
	Psychosocial Support	YES	
	Children Friendly Space	YES	
	Female Friendly Space	YES	
	Safe Zone in Site	YES	
	Legal Assistance	YES	
	SGBV referral mechanism	YES	
	PWSN referral mechanism	YES	
	UMC referral mechanism	YES	

Education	Formal Education Actor(s)	Ministry of Education	
	NFE Actor(s)	DRC	
	# of students enrolled in Public School	104	
	Access to public school(s)	YES	
	Non-formal Education services in Site	YES	
	NFE courses for minors	Greek - English - School Support	
	NFE courses for adults	Greek - English - ICT	

Distributions	Actor(s)	DRC
---------------	----------	-----

Total Population



Reporting Agency: Danish Refugee Council

Occupancy

102.19%

of Registered beneficiaries

240

of Unregistered

226

of Visitors

0

of Singles

93

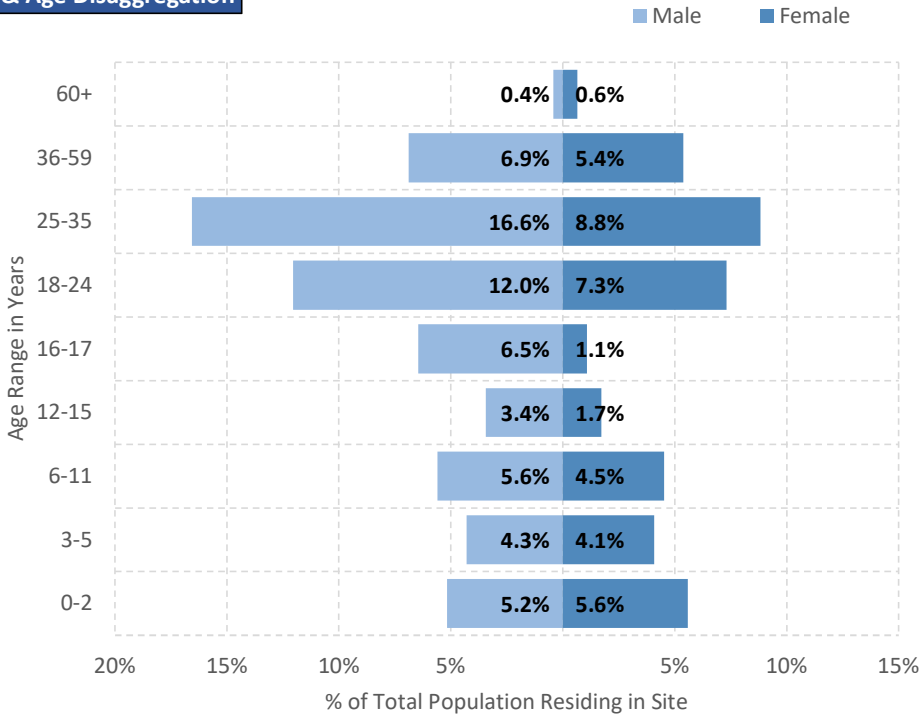
of Households

99

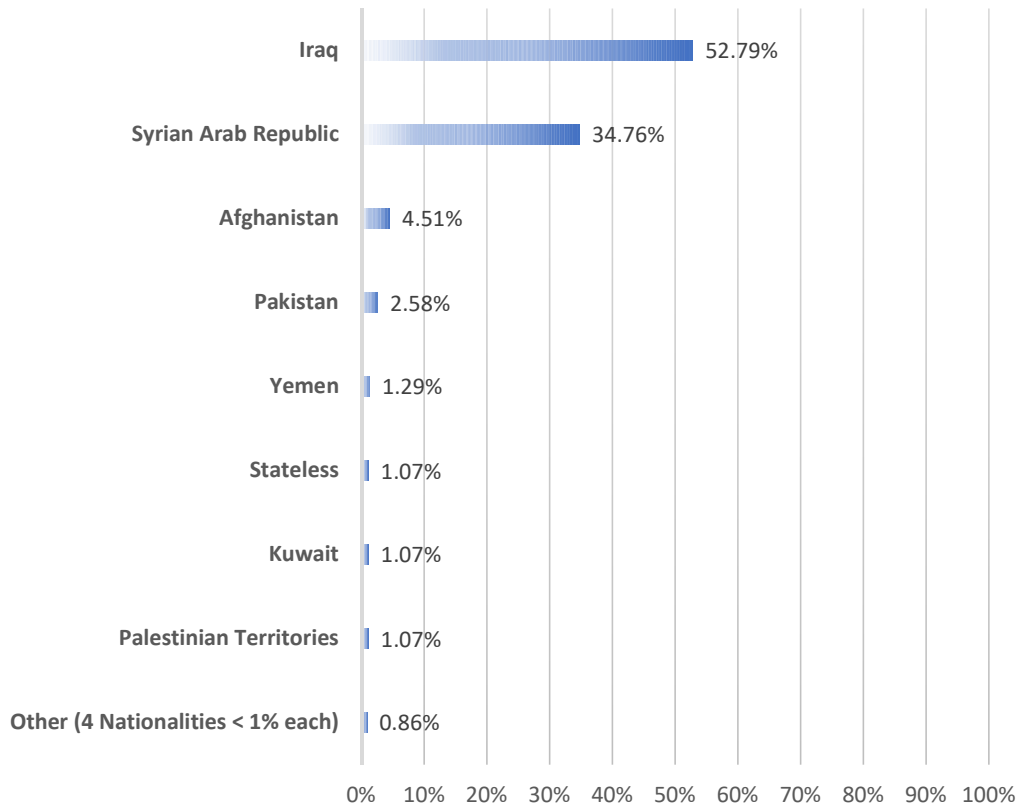
of UMCs in Safe Zone

26

Gender & Age Disaggregation



NATIONALITY BREAKDOWN %



Demographic Data updated: 31-12-19

Access to labour-market	% of adult population with Tax Number (AFM-holders)	40%
	% of population above 15 y.o. with Oaed card	No data available

Access to services off-site	Public transportation	YES
	Distance to Citizens' Service Center (KEP)	24.7 Km
	Distance to Tax Office	24.5 Km
	Distance to ATM	1 Km

Cash Actor(s)	UNHCR - IFRC
---------------	--------------

Site Factsheet

Improving the Greek Reception System through Site Management Support and Targeted Interventions in Long-Term Accommodation Sites

Lavrio

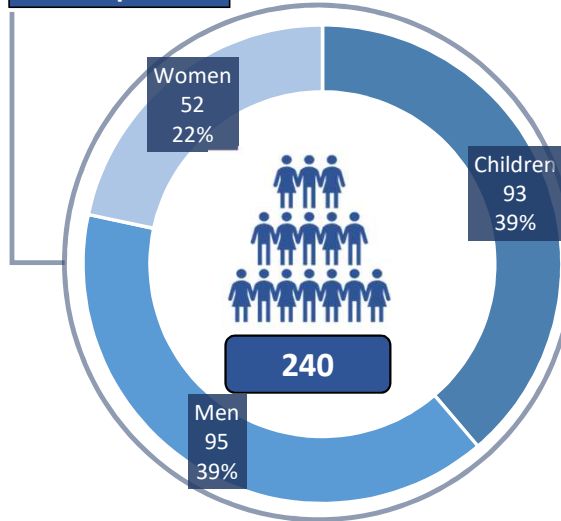
December-19



Latitude: 37.7031094 - Longitude: 24.0334984

Lavrio Long-Term Accommodation Site is located in the southern part of Attica, near Cape Sounio, 70km from Athens. The nearest urban center is Lavrio, 5.5km away. The connection to Lavrio is achieved by public bus (KTEL). Athens is also connected with KTEL. The closest hospital is in Lavrio, where there is the local Health Center. For specialized medical assistance people visit hospitals in Athens.

Total Population



Reporting Agency: Danish Refugee Council

Occupancy

89.22%

of Registered beneficiaries

236

of Unregistered

4

of Visitors

0

of Singles

54

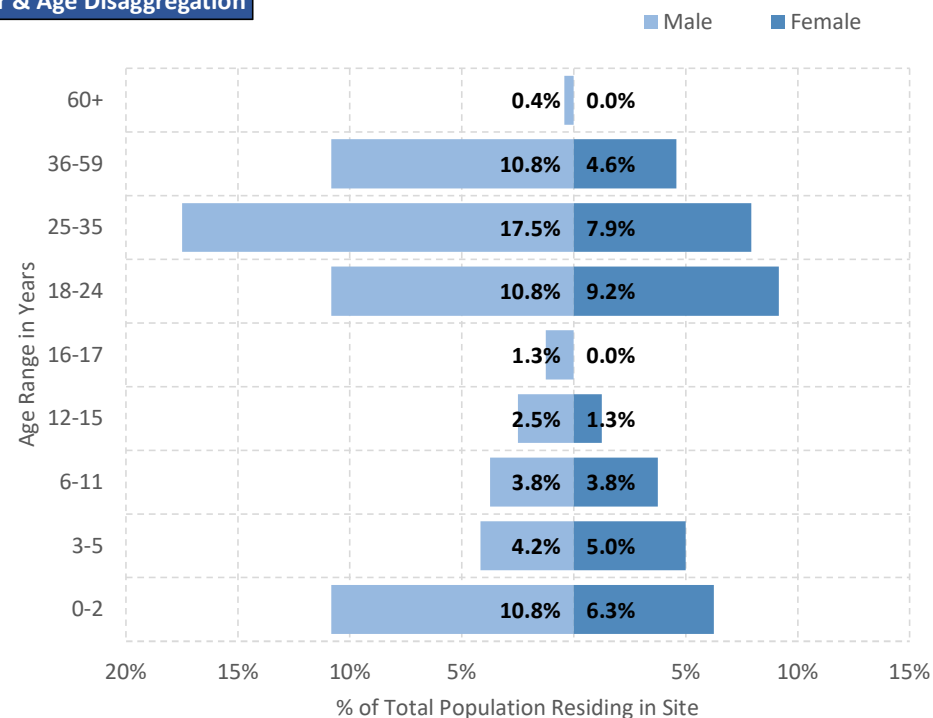
of Households

55

of UMCs in Safe Zone

N/A

Gender & Age Disaggregation



Total Area covered: undefined

Maximum Capacity: 269

of Total Shelter Units: 86

of Containers: 0

of Apartments/Rooms: 0

of Cabins: 86

Other: 0

Emergency Shelters:

of Partitioned Rooms in Rubhalls: 0

of Tents: 0

Camp Management	Actor(s)	Hellenic Navy - Ministry of Citizen Protection (RIS)
	Type of Site	Long Term Accommodation Site

Site Management Support	Actor(s)	DRC
	Coordination meetings	NO
	Community meetings	NO
	Community feedback mechanism	YES

Shelter	Actor(s)	DRC
	# of accommodation units in need of repairs	5
	# of beneficiaries residing in tents	0
	# of beneficiaries residing in rubhalls	0
	# of beneficiaries residing in common areas	0
	# of beneficiaries residing in makeshift shelters	0

WASH	Actor(s)	DRC
	# of accommodation units with latrines	22
	# of latrines in common spaces	42
	Separation for men and women	YES
	# of accommodation units with showers	22
	# of showers in common spaces	32
	Separation for men and women	YES

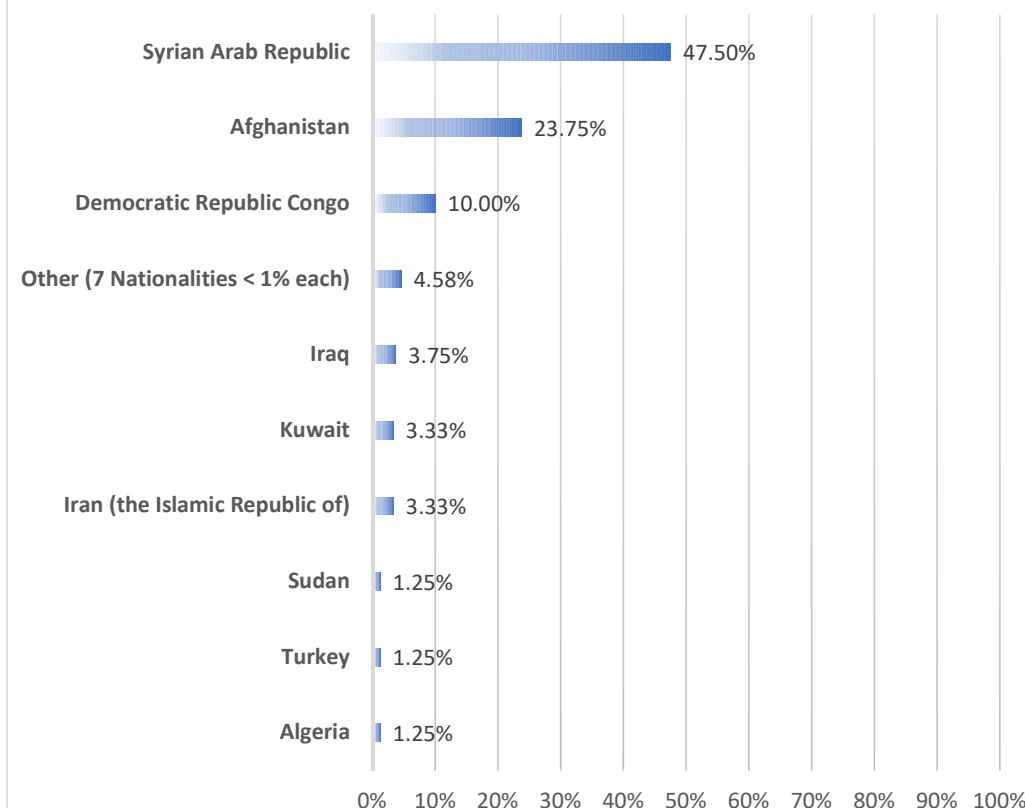
Health	Actor(s)	EODY - Municipality of Lavrio - Hellenic Navy
	Doctor present in Site	YES
	Distance to nearest health facility	2.3 Km
	Distance to nearest pharmacy	2.4 Km
	% of population with Social Security Number	66.67%

Protection	Protection Actor(s)	DRC
	Child Protection Actor(s)	TdH
	Safe Zone Actor(s)	Not Applicable
	Protection meetings	YES
	Psychosocial Support	YES
	Children Friendly Space	NO
	Female Friendly Space	NO
	Safe Zone in Site	NO
	Legal Assistance	YES
	SGBV referral mechanism	YES
	PWSN referral mechanism	YES
	UMC referral mechanism	NO

Education	Formal Education Actor(s)	Ministry of Education
	NFE Actor(s)	DRC
	# of students enrolled in Public School	31
	Access to public school(s)	YES
	Non-formal Education services in Site	YES
	NFE courses for minors	Greek - English - School Support
	NFE courses for adults	Greek - English

Distributions	Actor(s)	DRC
---------------	----------	-----

NATIONALITY BREAKDOWN %



Demographic Data updated: 31-12-19

Access to labour-market	% of adult population with Tax Number (AFM-holders)	61.22%
	% of population above 15 y.o. with O.A.E.D. card	No data available

Access to services off-site	Public transportation	YES
	Distance to Citizens' Service Center (KEP)	5.3 km
	Distance to Tax Office	5.3 km
	Distance to ATM	5.3 km

Cash Actor(s)	UNHCR - CRS
---------------	-------------

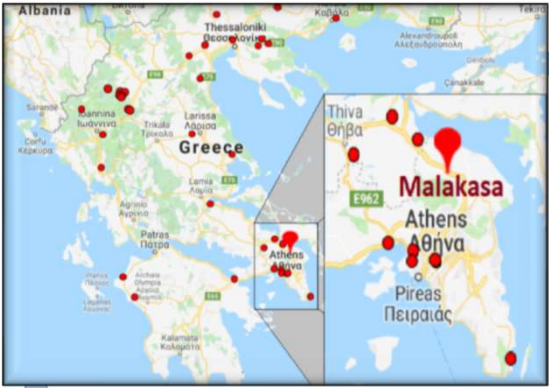


Funded by the Asylum, Migration and Integration Fund of the European Union



Site Factsheet

Improving the Greek Reception System through Site Management Support and Targeted Interventions in Long-Term Accommodation Sites



Latitude: 38.2389 - Longitude: 23.7806

The Long-Term Accommodation Site of Malakasa is located 40km away from the center of Athens. The village of Malakasa is 2km away. Athens is accessible through intercity bus and train. The closest bus stop to Malakasa is located 500m away and the nearest railway station, Sfendali, is 800m away. The nearest public hospital is located in Athens.



Total Area covered: 68,230 m²

Maximum Capacity: 1,589
of Total Shelter Units: 292
of Containers: 264
of Apartments/Rooms: 28
of Cabins: 0
of Other: 0

Emergency Units:
of Partitioned Rooms in Rubhalls: 0
of Tents: 0

Camp Management	Actor(s)	Hellenic Army - Ministry of Citizen Protection (RIS)	
	Type of Site	Long Term Accommodation Site	
Site Management Support	Actor(s)	IOM	
	Coordination meetings	YES	
	Community meetings	YES	
	Community feedback mechanism	YES	

Shelter	Actor(s)	IOM	
	# of accommodation units in need of repairs	1	
	# of beneficiaries residing in tents	0	
	# of beneficiaries residing in rubhalls	0	
	# of beneficiaries residing in common areas	368	
	# of beneficiaries residing in makeshift shelters	0	

WASH	Actor(s)	IOM	
	# of accommodation units with latrines	292	
	# of latrines in common spaces	28	
	Separation for men and women	YES	
	# of accommodation units with showers	292	
	# of showers in common spaces	18	
	Separation for men and women	YES	

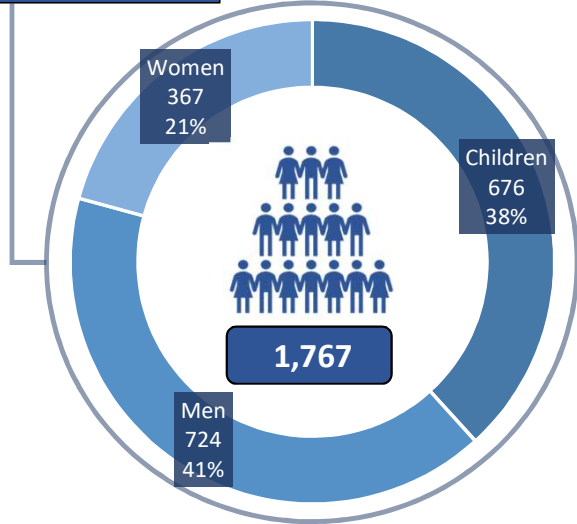
Health	Actor(s)	EODY	
	Doctor present in Site	YES	
	Distance to nearest health facility	10.6 Km	
	Distance to nearest pharmacy	1.8 Km	
	% of population with Social Security Number	49.01%	

Protection	Protection Actor(s)	IOM	
	Child Protection Actor(s)	Solidarity Now	
	Safe Zone Actor(s)	Not Applicable	
	Protection meetings	YES	
	Psychosocial Support	YES	
	Children Friendly Space	NO	
	Female Friendly Space	YES	
	Safe Zone in Site	NO	
	Legal Assistance	YES	
	SGBV referral mechanism	YES	
	PWSN referral mechanism	YES	
	UMC referral mechanism	YES	

Education	Formal Education Actor(s)	Ministry of Education	
	NFE Actor(s)	UNICEF - Solidarity Now	
	# of students enrolled in Public School	397	
	Access to public school(s)	YES	
	Non-formal Education services in Site	YES	
	NFE courses for minors	Greek - English - School Support	
	NFE courses for adults	Greek - English	

Distributions	Actor(s)	IOM
---------------	----------	-----

Total Population



Reporting Agency: International Organization for Migration

Occupancy

111.20%

of Registered beneficiaries

827

of Unregistered

940

of Visitors

0

of Singles

386

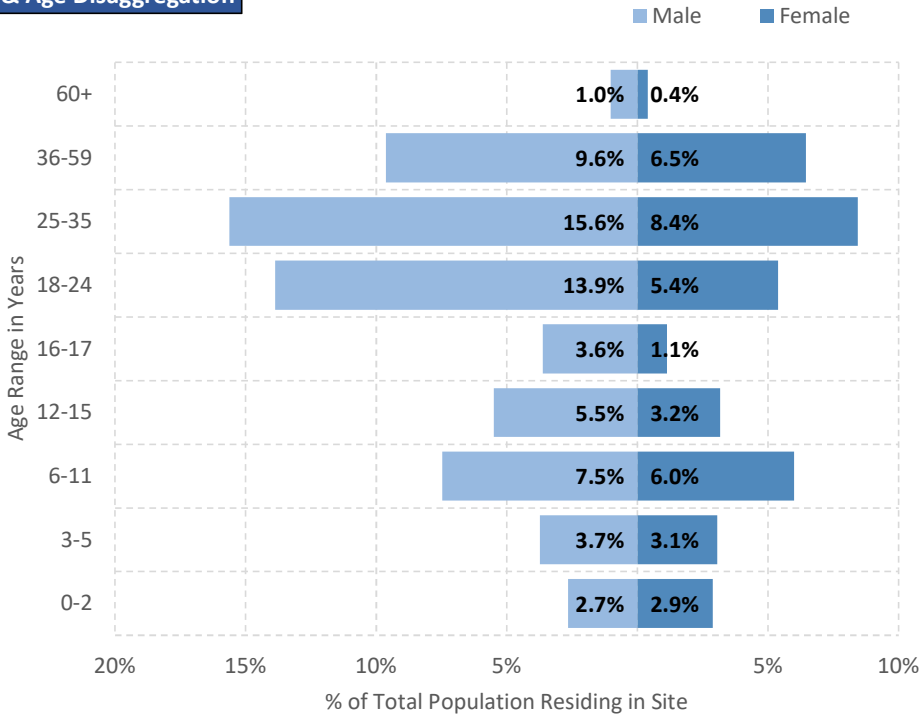
of Households

321

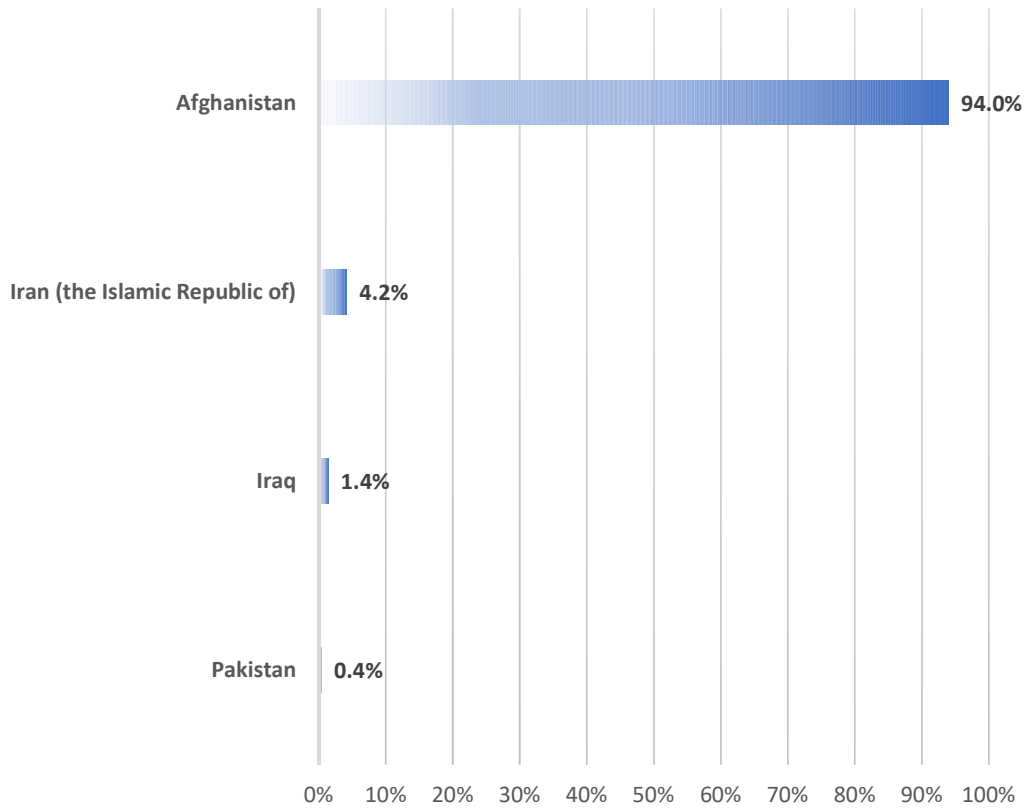
of UMCs in Safe Zone

N/A

Gender & Age Disaggregation



NATIONALITY BREAKDOWN %



Demographic Data updated: 31-12-19

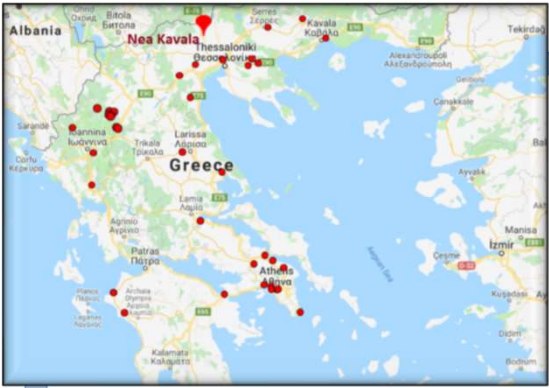
Access to labour-market	% of population with Tax Number (AFM-holders)	35.38%
	% of population above 15 y.o. with OAED card	25.29%
Access to services off-site	Public transportation	YES
	Distance to Citizens' Service Center (KEP)	1.7 Km
	Distance to Tax Office	26.3 Km
	Distance to ATM	8.8 Km

Cash Actor(s)	UNHCR - CRS
---------------	-------------

Site Factsheet

Improving the Greek Reception System through Site Management Support and Targeted Interventions in Long-Term Accommodation Sites

Nea Kavala
December-19



Latitude: 40.99059 - Longitude: 22.62476

Nea Kavala Long-Term Accommodation Site is located 5km away from Polykastro, a small town 30km away from Kilkis and 67km from Thessaloniki. There is a bus service to Polykastro and Nea Kavala with regular routes. In Polykastro there is a health center, super market and pharmacies. The nearest hospital is in Kilkis.



Total Area covered: 170,685 m²

Maximum Capacity: 918
of Total Shelter Units: 215
of Containers: 213
of Apartments/Rooms: 0
of Cabins: 0
Other: 0

Emergency Shelters:
of Partitioned Rooms in Rubhalls: 0
of Tents: 1

Camp Management	Actor(s)	Hellenic Army	
	Type of Site	Long Term Accommodation Site	
Site Management Support	Actor(s)	DRC	
	Coordination meetings	YES	
	Community meetings	NO	
	Community feedback mechanism	YES	

Shelter	Actor(s)	DRC	
	# of accommodation units in need of repairs	0	
	# of beneficiaries residing in tents	2	
	# of beneficiaries residing in rubhalls	0	
	# of beneficiaries residing in common areas	0	
	# of beneficiaries residing in makeshift shelters	0	

WASH	Actor(s)	DRC	
	# of accommodation units with latrines	0	
	# of latrines in common spaces	143	
	Separation for men and women	YES	
	# of accommodation units with showers	0	
	# of showers in common spaces	74	
	Separation for men and women	YES	

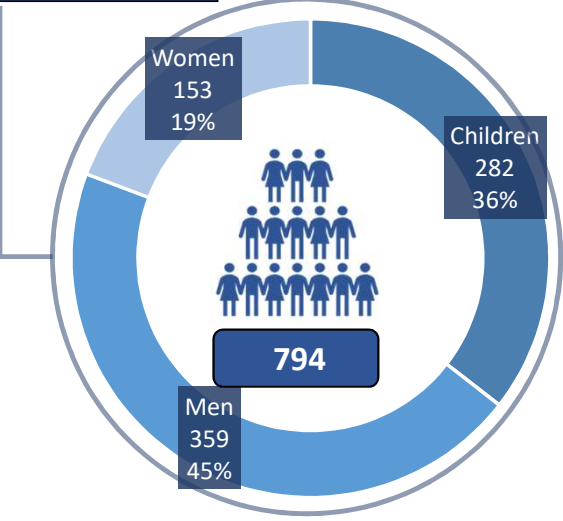
Health	Actor(s)	Hellenic Army - EODY	
	Doctor present in Site	YES	
	Distance to nearest health facility	6 Km	
	Distance to nearest pharmacy	6 Km	
	% of population with Social Security Number	40.18%	

Protection	Protection Actor(s)	DRC	
	Child Protection Actor(s)	TdH - DRC	
	Safe Zone Actor(s)	Not Applicable	
	Protection meetings	YES	
	Psychosocial Support	YES	
	Children Friendly Space	YES	
	Female Friendly Space	NO	
	Safe Zone in Site	NO	
	Legal Assistance	YES	
	SGBV referral mechanism	YES	
	PWSN referral mechanism	YES	
	UMC referral mechanism	YES	

Education	Formal Education Actor(s)	Ministry of Education	
	NFE Actor(s)	DRC	
	# of students enrolled in Public School	193	
	Access to public school(s)	YES	
	Non-formal Education services in Site	YES	
	NFE courses for minors	Greek - English - School Support	
	NFE courses for adults	Greek - English	

Distributions	Actor(s)	DRC
---------------	----------	-----

Total Population



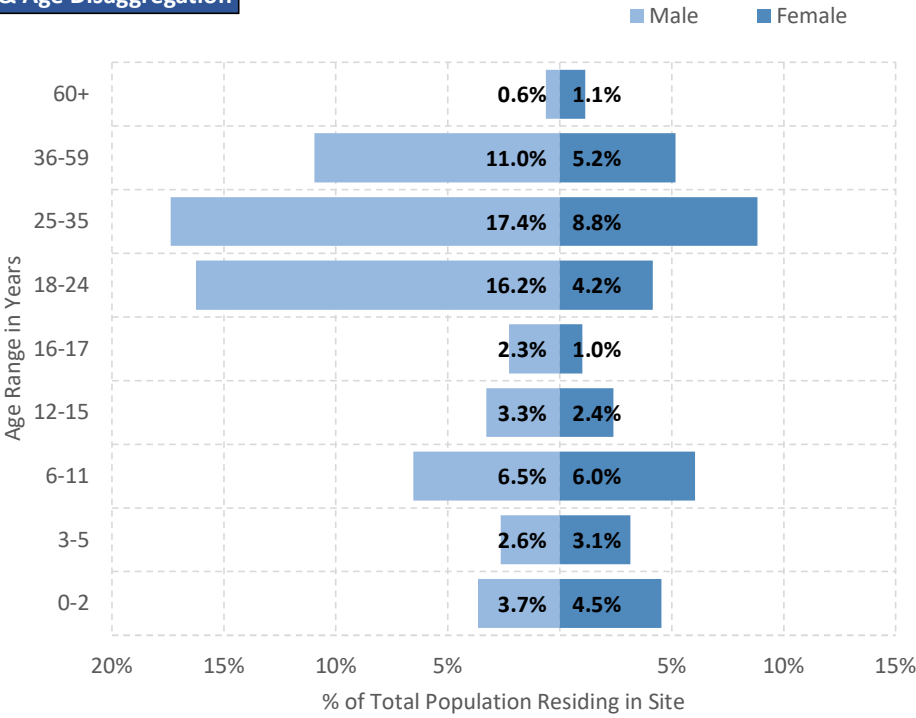
Reporting Agency: Danish Refugee Council

Occupancy 86.97%

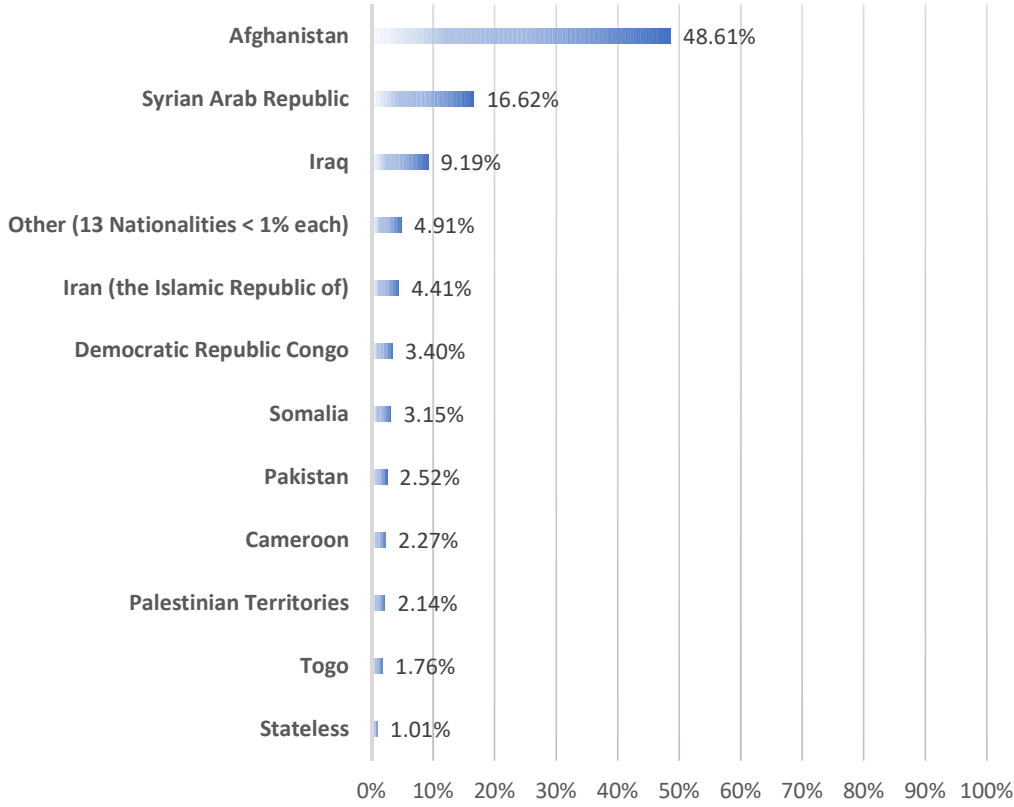
of Registered beneficiaries 724
of Unregistered 70
of Visitors 0

of Singles 264 # of Households 139 # of UMCs in Safe Zone N/A

Gender & Age Disaggregation



NATIONALITY BREAKDOWN %



Demographic Data updated: 31-12-19

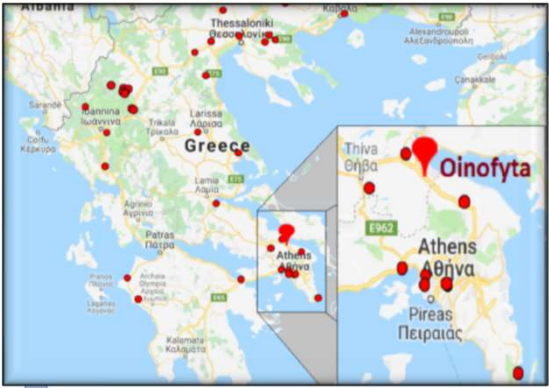
Access to labour-market	% of adult population with Tax Number (AFM-holders)	8.19%
	% of population above 15 y.o. with OAED card	No data available
Access to services off-site	Public transportation	YES
	Distance to Citizens' Service Center (KEP)	5.1 Km
	Distance to Tax Office	27.8 Km
	Distance to ATM	5 Km

Cash Actor(s) UNHCR - IFRC

Site Factsheet

Improving the Greek Reception System through Site Management Support and Targeted Interventions in Long-Term Accommodation Sites

Oinofyta
December-19



Latitude: 38.32354 - Longitude: 23.619078

Oinofyta Long-Term Accommodation Site is located on the 57th km of the National Athens - Lamia Highway, Prefecture of Viotia. It is located in the south part of the Prefecture, 37km away from Thiva and 58km from Athens, connected via the National Highway. It is located next to an industrial area. Transportation to Athens is provided via intercity bus and train. The closest train station is Oinoi, 1.4km away from the Site. Chalkida Hospital is 20 km away and it is accessible by train. Thiva Hospital is 29km away from the Site and it is accessible by intercity bus.

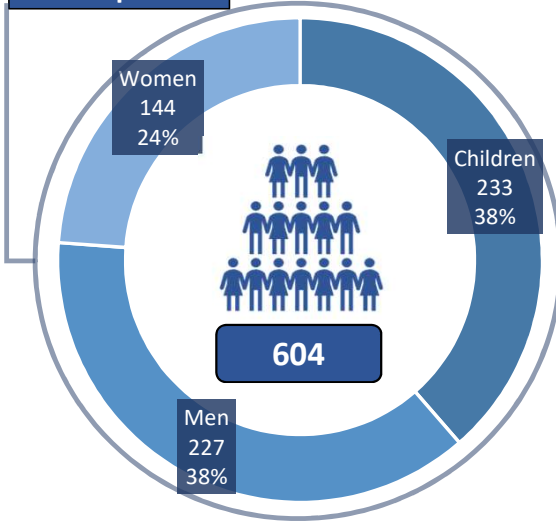


Total Area covered: 24,047 m²

Maximum Capacity: 621
of Total Shelter Units: 151
of Containers: 0
of Apartments/Rooms: 137
of Cabins: 0
Other: 0

Emergency Shelters:
of Partitioned Rooms in Rubhalls: 14
of Tents: 0

Total Population



Occupancy

97.26%

of Registered beneficiaries

305

of Unregistered

299

of Visitors

0

of Singles

71

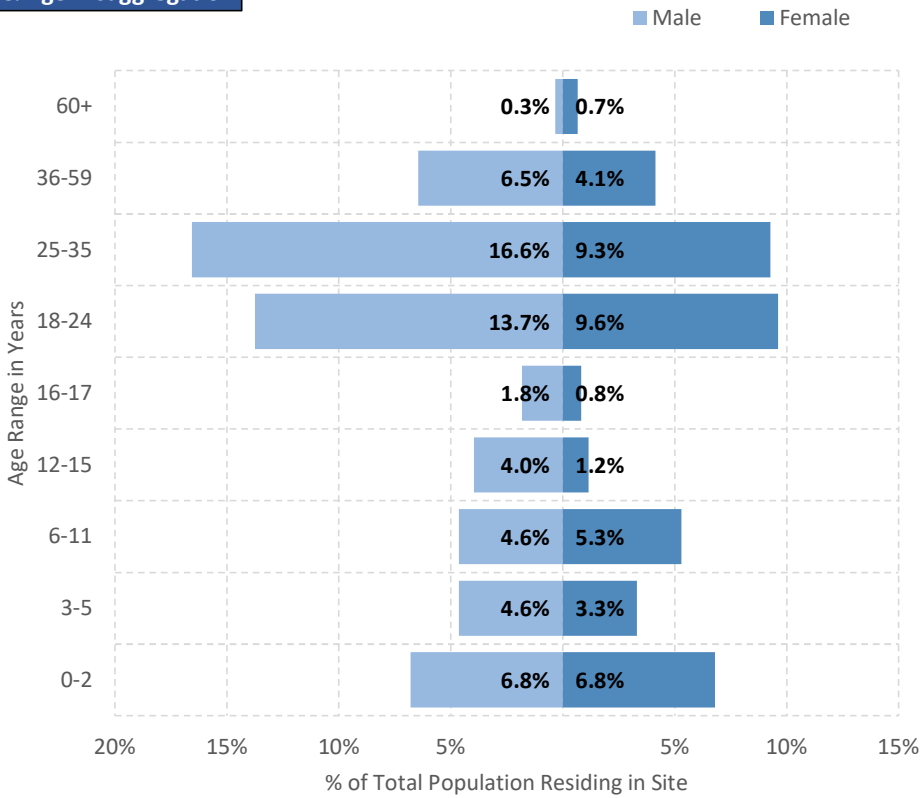
of Households

135

of UMCs in Safe Zone

N/A

Gender & Age Disaggregation



Camp Management	Actor(s)	Hellenic Air Force
	Type of Site	Long Term Accommodation Site

Site Management Support	Actor(s)	IOM
	Coordination meetings	YES
	Community meetings	YES
	Community feedback mechanism	YES

Shelter	Actor(s)	IOM
	# of accommodation units in need of repairs	0
	# of beneficiaries residing in tents	0
	# of beneficiaries residing in rubhalls	64
	# of beneficiaries residing in common areas	25
	# of beneficiaries residing in makeshift shelters	0

WASH	Actor(s)	IOM
	# of accommodation units with latrines	1
	# of latrines in common spaces	0
	Separation for men and women	YES
	# of accommodation units with showers	1
	# of showers in common spaces	40
	Separation for men and women	YES

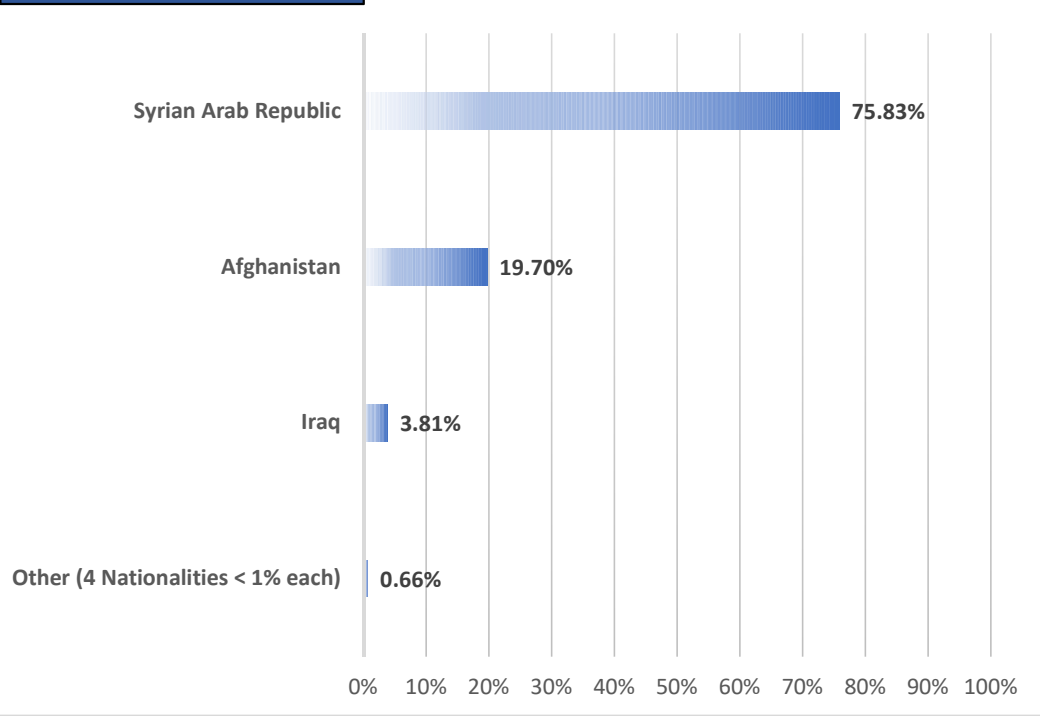
Health	Actor(s)	EODY
	Doctor present in Site	YES
	Distance to nearest health facility	18.5 Km
	Distance to nearest pharmacy	3 Km
	% of population with Social Security Number	35.43%

Protection	Protection Actor(s)	IOM
	Child Protection Actor(s)	Solidarity Now
	Safe Zone Actor(s)	Not Applicable
	Protection meetings	YES
	Psychosocial Support	YES
	Children Friendly Space	NO
	Female Friendly Space	YES
	Safe Zone in Site	NO
	Legal Assistance	YES
	SGBV referral mechanism	YES
	PWSN referral mechanism	YES
	UMC referral mechanism	YES

Education	Formal Education Actor(s)	Ministry of Education
	NFE Actor(s)	UNICEF - Solidarity Now
	# of students enrolled in Public School	58
	Access to public school(s)	YES
	Non-formal Education services in Site	YES
	NFE courses for minors	Greek - English - School Support
	NFE courses for adults	Greek - English

Distributions	Actor(s)	IOM
---------------	----------	-----

NATIONALITY BREAKDOWN %

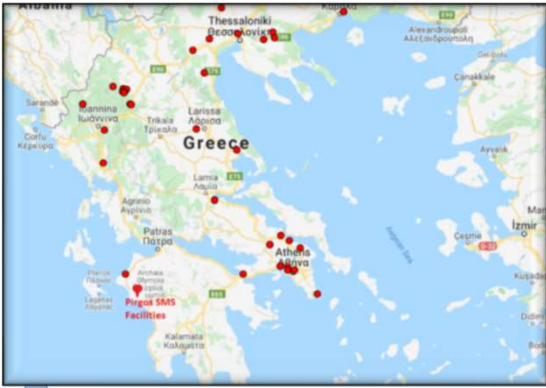


Demographic Data updated: 31-12-19

Access to labour-market	% of population with Tax Number (AFM-holders)	13.62%
	% of population above 15 y.o. with OAED card	7.38%

Access to services off-site	Public transportation	NO
	Distance to Citizens' Service Center (KEP)	3.6 Km
	Distance to Tax Office	31.9 Km
	Distance to ATM	5 Km

Cash Actor(s)	UNHCR - CRS
---------------	-------------



Latitude: 37.683111 - Longitude: 21.419083

The Accommodation Center of Pyrgos-Agia Filothei is located in Peloponnese and more specifically in the Region of Ilia. The opening date of the site was on 13th of November 2019. The building is hosting young female pupils and students on the 1st and 2nd floor of the building. The 3rd floor has been provided to host Female Single households. It is situated 2,1 km away from the city center, providing easy access to public services. The General hospital is located 300m away from the site.



Total Area covered: 456 m²

Maximum Capacity: 80
of Total Shelter Units: 12
of Containers: 0
of Apartments/Rooms: 12
of Cabins: 0
Other: 0

Emergency Shelters:
of Partitioned Rooms in Rubhalls: 0
of Tents: 0

Camp Management	Actor(s)	Hellenic Army	
	Type of Site	Long Term Accommodation Site	
Site Management Support	Actor(s)	IOM	
	Coordination meetings	YES	
	Community meetings	YES	
	Community feedback mechanism	NO	

Shelter	Actor(s)	IOM	
	# of accommodation units in need of repairs	0	
	# of beneficiaries residing in tents	0	
	# of beneficiaries residing in rubhalls	0	
	# of beneficiaries residing in common areas	0	
	# of beneficiaries residing in makeshift shelters	0	

WASH	Actor(s)	IOM	
	# of accommodation units with latrines	0	
	# of latrines in common spaces	6	
	Separation for men and women	Not applicable	
	# of accommodation units with showers	0	
	# of showers in common spaces	6	
	Separation for men and women	Not applicable	

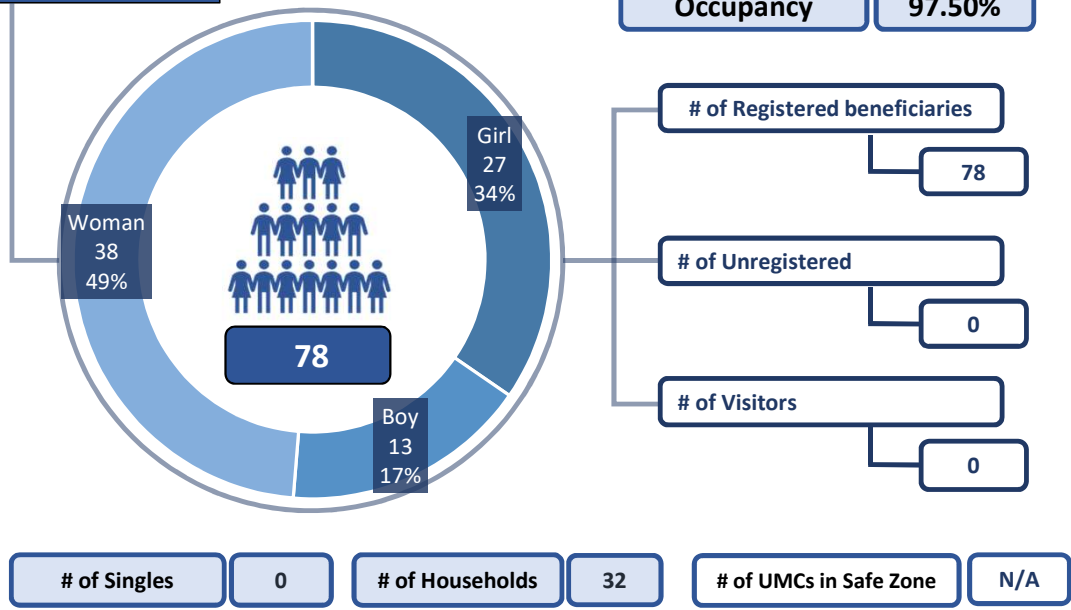
Health	Actor(s)	Hellenic Army	
	Doctor present in Site	YES	
	Distance to nearest health facility	0.3 Km	
	Distance to nearest pharmacy	2 Km	
	% of population with Social Security Number	6.41%	

Protection	Protection Actor(s)	IOM	
	Child Protection Actor(s)	IOM	
	Safe Zone Actor(s)	Not Applicable	
	Protection meetings	NO	
	Psychosocial Support	YES	
	Children Friendly Space	NO	
	Female Friendly Space	NO	
	Safe Zone in Site	NO	
	Legal Assistance	YES	
	SGBV referral mechanism	YES	
	PWSN referral mechanism	YES	
	UMC referral mechanism	YES	

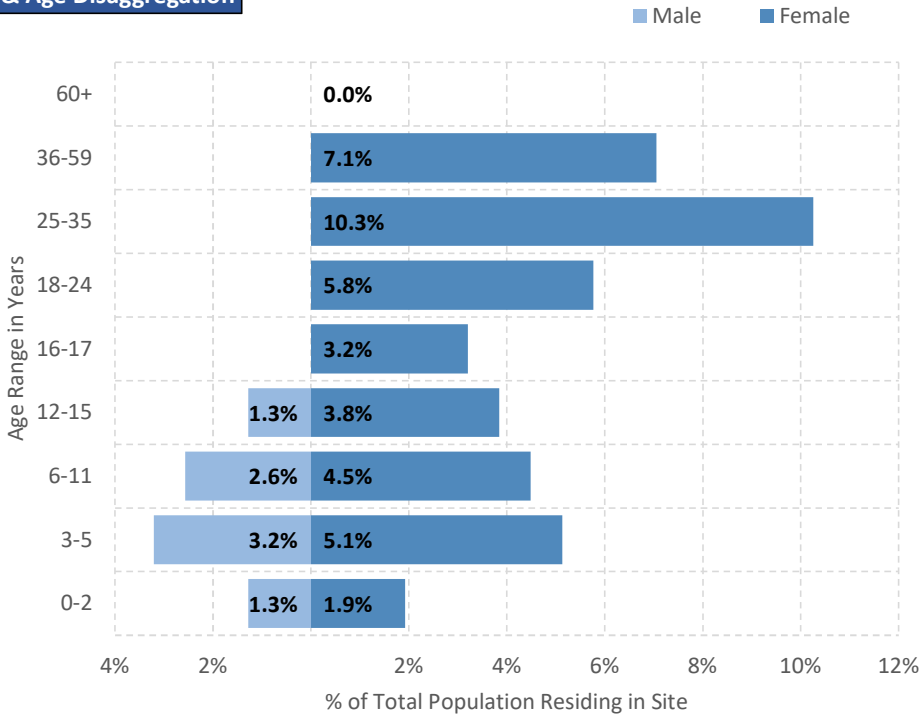
Education	Formal Education Actor(s)	Ministry of Education	
	NFE Actor(s)	N/A	
	# of students enrolled in Public School	N/A	
	Access to public school(s)	NO	
	Non-formal Education services in Site	NO	
	NFE courses for minors	N/A	
	NFE courses for adults	N/A	

Distributions	Actor(s)	IOM
---------------	----------	-----

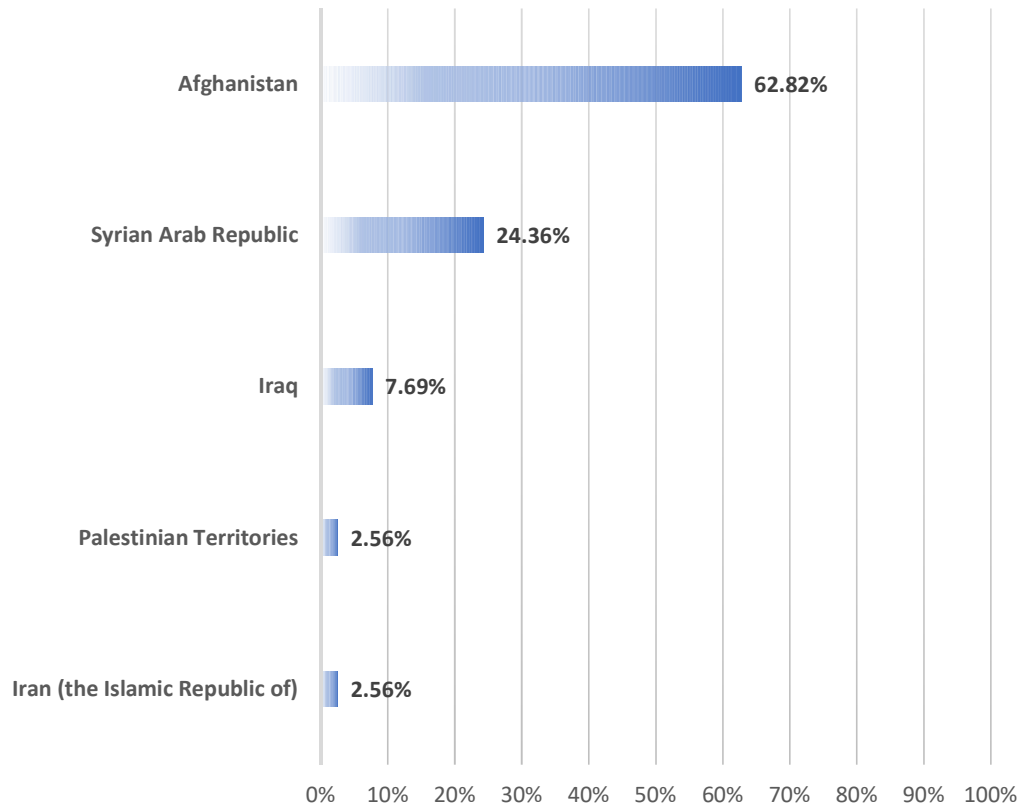
Total Population



Gender & Age Disaggregation



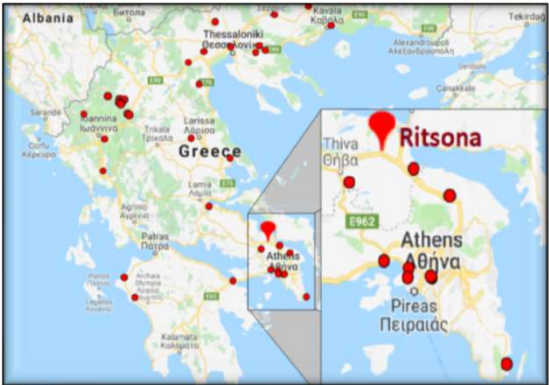
NATIONALITY BREAKDOWN %



Demographic Data updated: 31-12-19

Access to labour-market	% of population with Tax Number (AFM-holders)	No data available
	% of population above 15 y.o. with OAED card	No data available
Access to services off-site	Public transportation	YES
	Distance to Citizens' Service Center (KEP)	2 Km
	Distance to Tax Office	2 Km
	Distance to ATM	3 Km

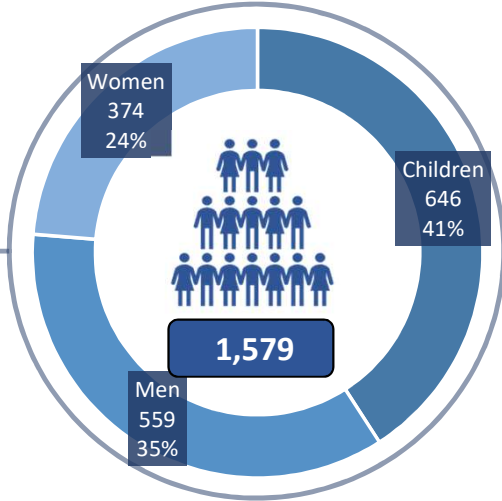
Cash Actor(s)	UNHCR - CRS
---------------	-------------



Latitude: 38.388193 - Longitude: 23.503318

Ritsona Long-Term Accommodation Site is located between the geographical boundaries of the Prefecture of Evia and the Prefecture of Sterea Ellada. It is located 12km away from Chalkida, which is the nearest urban destination and 75km away from Athens. The connection is via the National Highway. Ritsona LTAC is reachable through the intercity bus, while the main bus station in Athens is centrally located (Ave. Liosion 260). The intercity bus stop is located at the industrial area of Ritsona, 700m away from the Site. Chalkida Hospital is 18km away and is accessible by bus.

Total Population



Occupancy

59.05%

of Registered beneficiaries

1,387

of Unregistered

188

of Visitors

4

of Singles

312

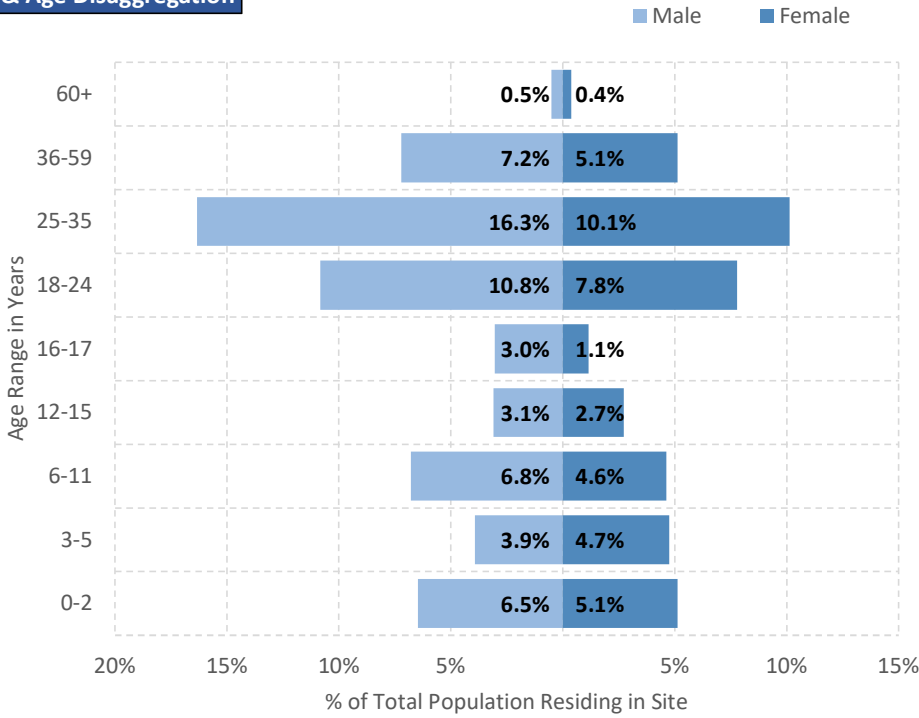
of Households

309

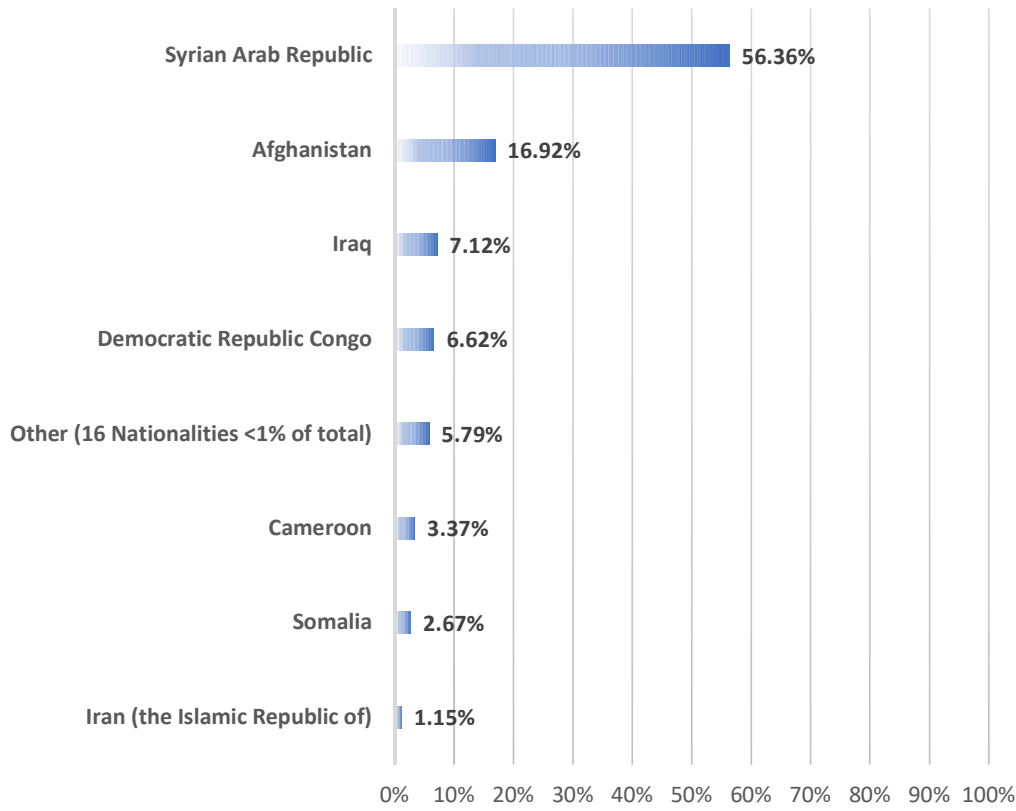
of UMCs in Safe Zone

24

Gender & Age Disaggregation



NATIONALITY BREAKDOWN %



Demographic Data updated: 31-12-19

Access to labour-market	% of population with Tax Number (AFM-holders)	19.87%
	% of population with unemployment card (OAED)	8.33%

Access to services off-site	Public transportation	NO
	Distance to Citizens' Service Center (KEP)	10.7 Km
	Distance to Tax Office	20.4 Km
	Distance to ATM	5 Km

Cash Actor(s) UNHCR - CRS



Total Area covered: 175,705 m²

Maximum Capacity: 2,674

of Total Shelter Units: 415

of Containers: 415

of Apartments/Rooms: 0

of Cabins: 0

Other: 0

Emergency Shelters:

of Partitioned Rooms in Rubhalls: 0

of Tents: 0

Camp Management	Actor(s)	Hellenic Air Force - Ministry of Citizen Protection (RIS)
	Type of Site	Long Term Accommodation Site

Site Management Support	Actor(s)	IOM
	Coordination meetings	YES
	Community meetings	YES
	Community feedback mechanism	YES

Shelter	Actor(s)	IOM
	# of accommodation units in need of repairs	0
	# of beneficiaries residing in tents	0
	# of beneficiaries residing in rubhalls	0
	# of beneficiaries residing in common areas	0
	# of beneficiaries residing in makeshift shelters	0

WASH	Actor(s)	IOM
	# of accommodation units with latrines	193
	# of latrines in common spaces	0
	Separation for men and women	Not applicable
	# of accommodation units with showers	193
	# of showers in common spaces	0
	Separation for men and women	Not applicable

Health	Actor(s)	EODY - Hellenic Army
	Doctor present in Site	YES
	Distance to nearest health facility	18.4 Km
	Distance to nearest pharmacy	10.5 Km
	% of population with Social Security Number	35.28%

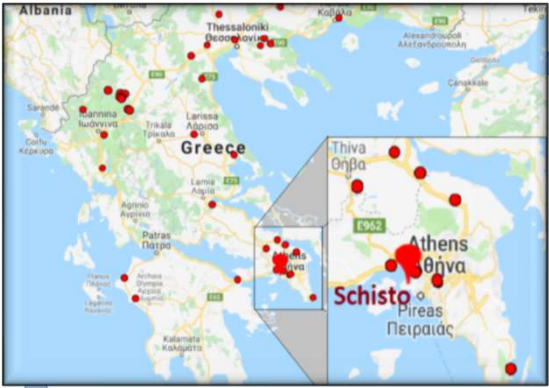
Protection	Protection Actor(s)	IOM
	Child Protection Actor(s)	UNICEF - Solidarity Now
	Safe Zone Actor(s)	IOM - ARSIS
	Protection meetings	YES
	Psychosocial Support	YES
	Children Friendly Space	YES
	Female Friendly Space	YES
	Safe Zone in Site	YES
	Legal Assistance	YES
	SGBV referral mechanism	YES
	PWSN referral mechanism	YES
	UMC referral mechanism	YES

Education	Formal Education Actor(s)	Ministry of Education
	NFE Actor(s)	UNICEF - Solidarity Now
	# of students enrolled in Public School	169
	Access to public school(s)	YES
	Non-formal Education services in Site	YES
	NFE courses for minors	Greek - English - School Support
	NFE courses for adults	Greek - English

Distributions Actor(s) IOM

Site Factsheet

Improving the Greek Reception System through Site Management Support and Targeted Interventions in Long-Term Accommodation Sites



Latitude: 37.978211 - Longitude: 23.593508

Schisto Long-Term Accommodation Site is located in the west suburb of Piraeus, 10km away from Piraeus and 18km away from the center of Athens. The nearest urban center is Keratsini 3,9km away from Schisto, where there is a bus connection. The bus connects also Schisto with the city of Athens. The bus station is located outside the accommodation center. The nearest hospital is the General Hospital of Nikaia.



Total Area covered: 38,264 m²

Maximum Capacity: 1,100
of Total Shelter Units: 194
of Containers: 168
of apartments/rooms: 26
of Cabins: 0
Other: 0

Emergency Shelters:
of Partitioned Rooms in Rubhalls: 0
of Tents: 0

Camp Management	Actor(s)	Hellenic Air Force - Ministry of Citizen Protection (RIS)
	Type of Site	Long Term Accommodation Site
Site Management Support	Actor(s)	DRC
	Coordination meetings	YES
	Community meetings	YES
	Community feedback mechanism	YES

Shelter	Actor(s)	DRC
	# of accommodation units in need of repairs	0
	# of beneficiaries residing in tents	0
	# of beneficiaries residing in rubhalls	0
	# of beneficiaries residing in common areas	10
	# of beneficiaries residing in makeshift shelters	0

WASH	Actor(s)	DRC
	# of accommodation units with latrines	168
	# of latrines in common spaces	22
	Separation for men and women	YES
	# of accommodation units with showers	168
	# of showers in common spaces	16
	Separation for men and women	YES

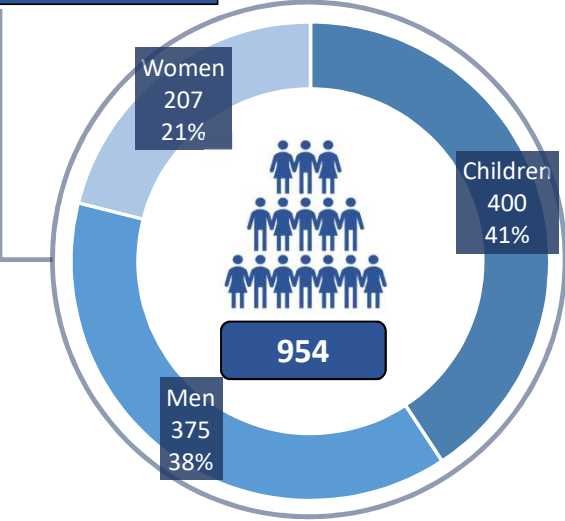
Health	Actor(s)	EODY - Hellenic Air Force
	Doctor present in Site	YES
	Distance to nearest health facility	7 Km
	Distance to nearest pharmacy	5.5 Km
	% of population with Social Security Number	No data available

Protection	Protection Actor(s)	DRC
	Child Protection Actor(s)	ARSIS - TdH - DRC
	Safe Zone Actor(s)	IOM - ARSIS
	Protection meetings	NO
	Psychosocial Support	YES
	Children Friendly Space	NO
	Female Friendly Space	YES
	Safe Zone in Site	YES
	Legal Assistance	YES
	SGBV referral mechanism	NO
	PWSN referral mechanism	YES
	UMC referral mechanism	YES

Education	Formal Education Actor(s)	Ministry of Education
	NFE Actor(s)	DRC
	# of students enrolled in Public School	206
	Access to public school(s)	YES
	Non-formal Education services in Site	YES
	NFE courses for minors	Greek - English - School Support
	NFE courses for adults	Greek - English - ICT

Distributions	Actor(s)	DRC
---------------	----------	-----

Total Population



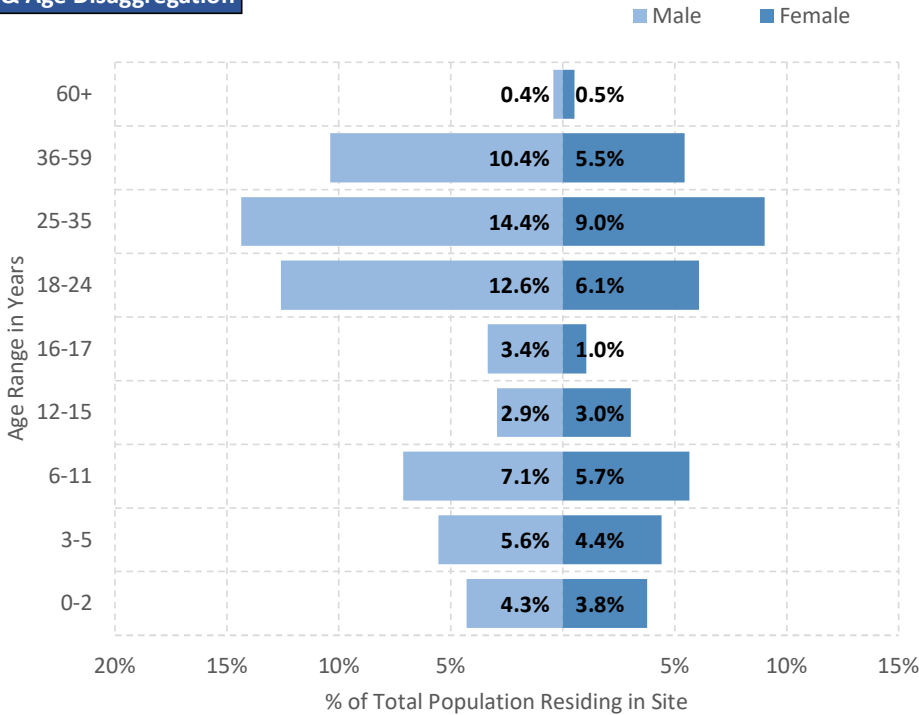
Reporting Agency: Danish Refugee Council

Occupancy 86.73%

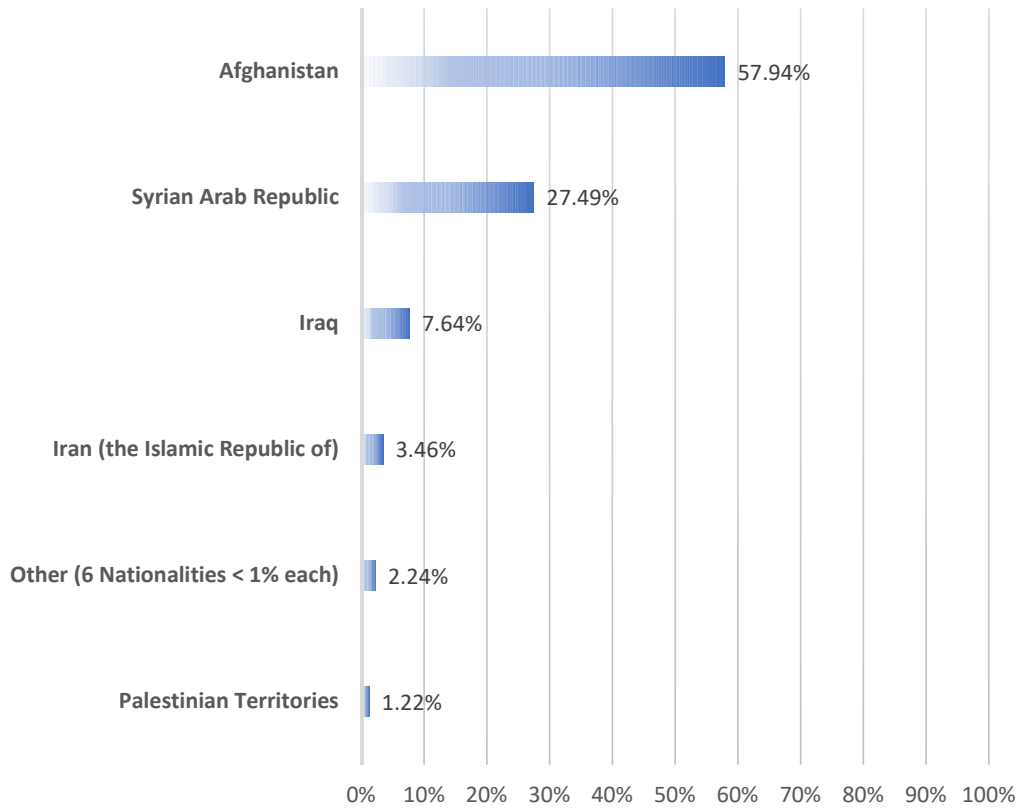
of Registered beneficiaries 954
of Unregistered 0
of Visitors 0

of Singles 199 # of Households 188 # of UMCs in Safe Zone 27

Gender & Age Disaggregation



NATIONALITY BREAKDOWN %



Demographic Data updated: 31-12-19

Access to labour-market	% of adult population with Tax Number (AFM-holders)	No data available
	% of population above 15 y.o. with OAED card	No data available

Access to services off-site	Public transportation	YES
	Distance to Citizens' Service Center (KEP)	5 Km
	Distance to Tax Office	10 Km
	Distance to ATM	3.4 Km

Cash Actor(s)	UNHCR - CRS
---------------	-------------



Latitude: 41.07245 - Longitude: 23.54729

Serres Long-Term Accommodation Site is located on the south side of Serres, 4km away from Serres center and 100km north to Thessaloniki. The Central Bus Station (KTEL) and train station are very close to the site, approximately 500m away. Transportation to General Hospital of Serres is provided by bus and the starting point is in the city of Serres with regular routes. Super markets and pharmacies are also easily accessible.



Total Area covered: 50,377 m²

Maximum Capacity: 1,679
of Total Shelter Units: 220
of Containers: 94
of Apartments/Rooms: 136
of Cabins: 0
Other: 0

Emergency Shelters:
of Partitioned Rooms in Rubhalls: 0
of Tents: 0

Camp Management	Actor(s)	Hellenic Army
	Type of Site	Long Term Accommodation Site
Site Management Support	Actor(s)	IOM
	Coordination meetings	YES
	Community meetings	YES
	Community feedback mechanism	YES

Shelter	Actor(s)	IOM
	# of accommodation units in need of repairs	0
	# of beneficiaries residing in tents	0
	# of beneficiaries residing in rubhalls	0
	# of beneficiaries residing in common areas	0
	# of beneficiaries residing in makeshift shelters	0

WASH	Actor(s)	IOM
	# of accommodation units with latrines	214
	# of latrines in common spaces	9
	Separation for men and women	YES
	# of accommodation units with showers	214
	# of showers in common spaces	12
	Separation for men and women	YES

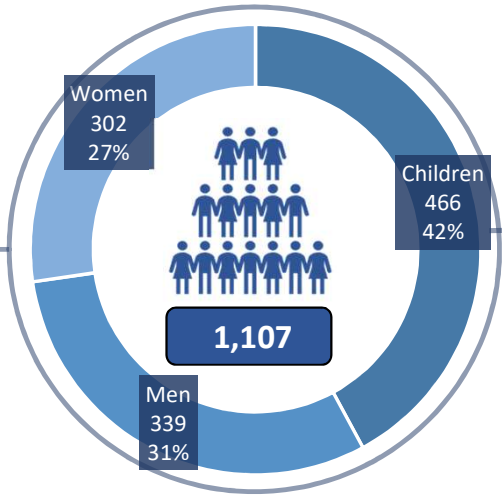
Health	Actor(s)	Ad hoc Local Health Center Representative
	Doctor present in Site	YES
	Distance to nearest health facility	3 Km
	Distance to nearest pharmacy	2 Km
	% of population with Social Security Number	64.50%

Protection	Protection Actor(s)	IOM
	Child Protection Actor(s)	Solidarity Now
	Safe Zone Actor(s)	Not Applicable
	Protection meetings	YES
	Psychosocial Support	YES
	Children Friendly Space	YES
	Female Friendly Space	YES
	Safe Zone in Site	NO
	Legal Assistance	YES
	SGBV referral mechanism	YES
	PWSN referral mechanism	YES
	UMC referral mechanism	YES

Education	Formal Education Actor(s)	Ministry of Education
	NFE Actor(s)	UNICEF - Solidarity Now
	# of students enrolled in Public School	217
	Access to public school(s)	YES
	Non-formal Education services in Site	YES
	NFE courses for minors	Greek - English - School Support
	NFE courses for adults	Greek - English

Distributions	Actor(s)	IOM
---------------	----------	-----

Total Population



Reporting Agency: International Organization for Migration

Occupancy

65.93%

of Registered beneficiaries

1,081

of Unregistered

25

of Visitors

1

of Singles

88

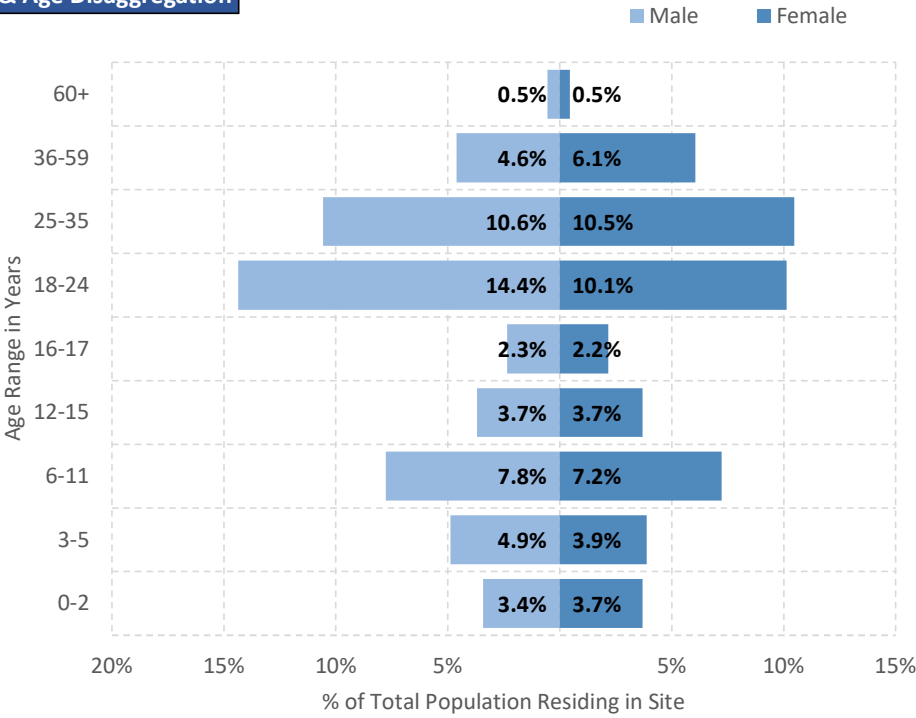
of Households

217

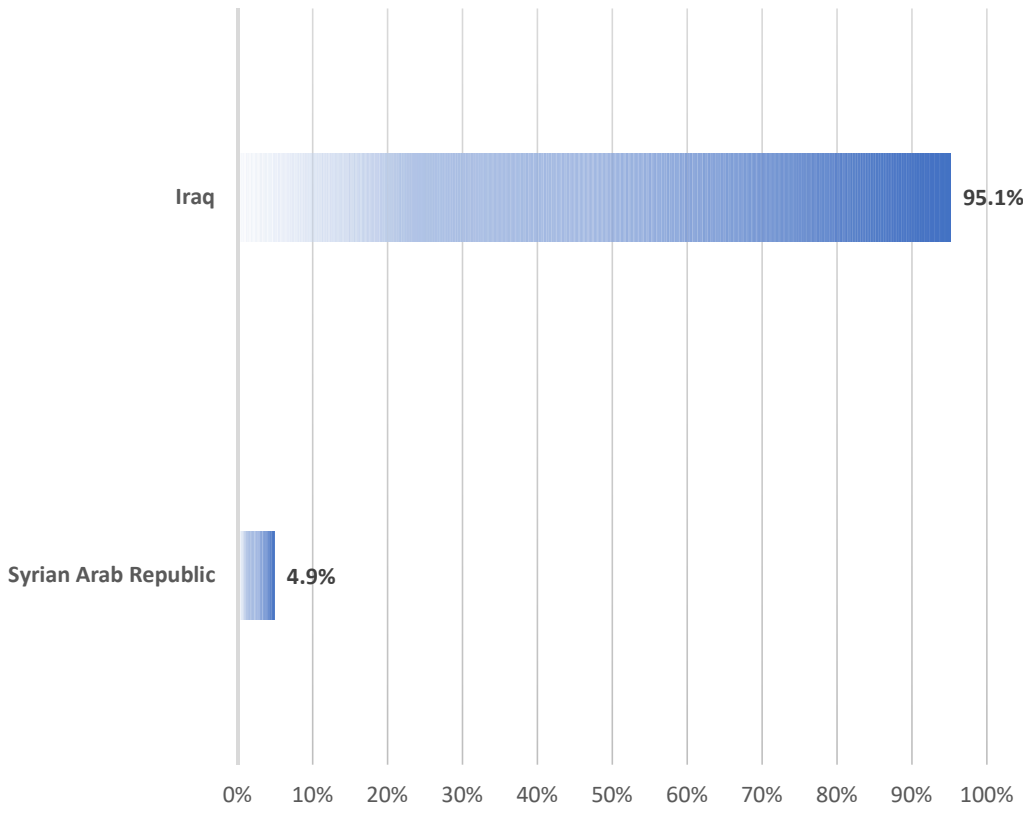
of UMCs in Safe Zone

N/A

Gender & Age Disaggregation



NATIONALITY BREAKDOWN %



Demographic Data updated: 31-12-19

Access to labour-market	% of population with Tax Number (AFM-holders)	39.81%
	% of population above 15 y.o. with OAED card	3.26%

Access to services off-site	Public transportation	NO
	Distance to Citizens' Service Center (KEP)	2 Km
	Distance to Tax Office	2 Km
	Distance to ATM	2 Km

Cash Actor(s)	UNHCR - IFRC
---------------	--------------

Site Factsheet

Improving the Greek Reception System through Site Management Support and Targeted Interventions in Long-Term Accommodation Sites

Skaramangas

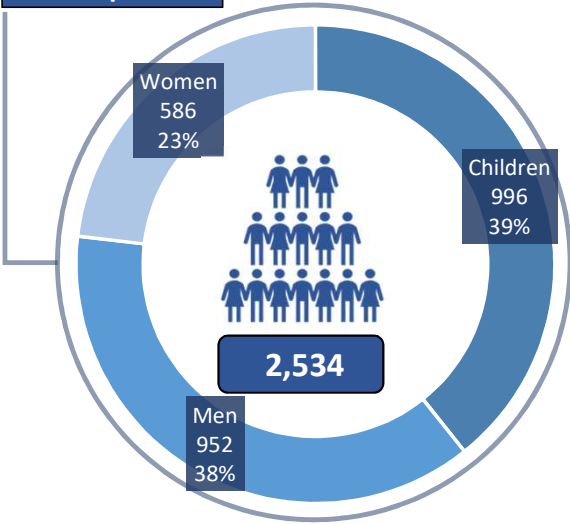
December-19



Latitude: 38.01 - Longitude: 23.6

Skaramangas Long-Term Accommodation Site is located in the west suburb of Athens, 13km away from the center of Athens. It belongs to the municipality of Chaidari, Prefecture of Attica. The nearest urban center is Chaidari 7km and Aspropyrgos 7,5km. Both urban centers are accessible by bus. The bus station is located outside the Site. The closest metro station is in Chaidari, which has direct connection with the center of Athens. The nearest public hospital, Attikon General Hospital, is 6.5km away from the accommodation center and is accessible by bus.

Total Population



Reporting Agency: Danish Refugee Council

Occupancy

79.29%

of Registered beneficiaries

2,094

of Unregistered

341

of Visitors

99

of Singles

603

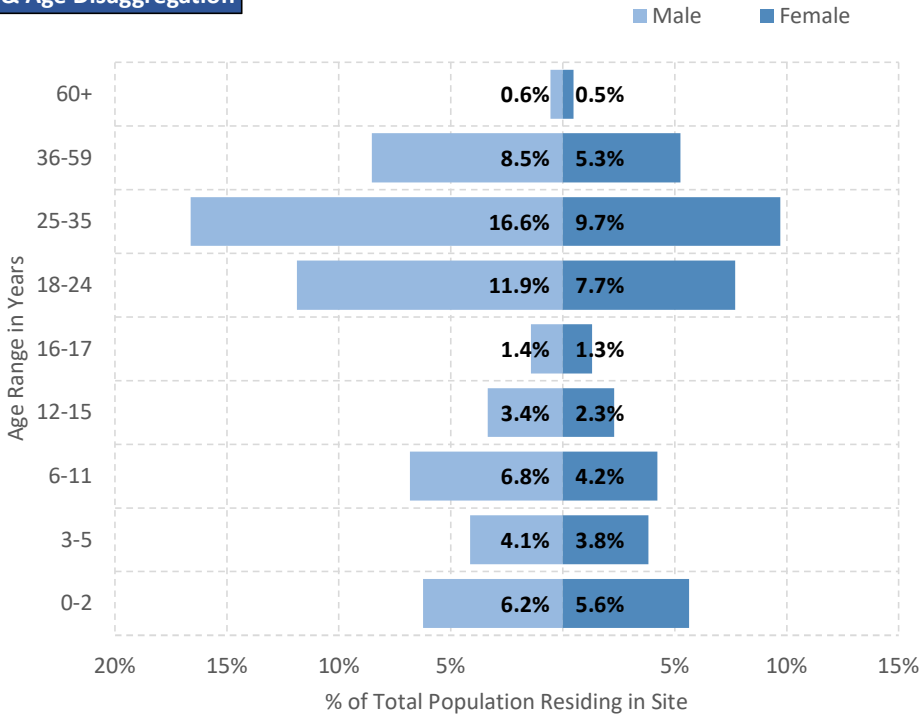
of Households

513

of UMCs in Safe Zone

N/A

Gender & Age Disaggregation



Camp Management	Actor(s)	Hellenic Navy - Ministry of Citizen Protection (RIS)	
	Type of Site	Long Term Accommodation Site	
Site Management Support	Actor(s)	DRC	
	Coordination meetings	NO	
	Community meetings	NO	
	Community feedback mechanism	YES	

Shelter	Actor(s)	DRC	
	# of accommodation units in need of repairs	1	
	# of beneficiaries residing in tents	0	
	# of beneficiaries residing in rubhalls	0	
	# of beneficiaries residing in common areas	110	
	# of beneficiaries residing in makeshift shelters	0	

WASH	Actor(s)	DRC	
	# of accommodation units with latrines	464	
	# of latrines in common spaces	15	
	Separation for men and women	YES	
	# of accommodation units with showers	464	
	# of showers in common spaces	3	
	Separation for men and women	YES	

Health	Actor(s)	EODY - Hellenic Navy	
	Doctor present in Site	YES	
	Distance to nearest health facility	9.8 Km	
	Distance to nearest pharmacy	6 Km	
	% of population with Social Security Number	72.69%	

Protection	Protection Actor(s)	DRC	
	Child Protection Actor(s)	TdH - DRC	
	Safe Zone Actor(s)	Not Applicable	
	Protection meetings	YES	
	Psychosocial Support	YES	
	Children Friendly Space	YES	
	Female Friendly Space	YES	
	Safe Zone in Site	NO	
	Legal Assistance	YES	
	SGBV referral mechanism	NO	
	PWSN referral mechanism	YES	
	UMC referral mechanism	YES	

Education	Formal Education Actor(s)	Ministry of Education	
	NFE Actor(s)	DRC, Drop in the Ocean, Municipality of Chaidari	
	# of students enrolled in Public School	430	
	Access to public school(s)	YES	
	Non-formal Education services in Site	YES	
	NFE courses for minors	Greek - English - School Support	
	NFE courses for adults	Greek - English	

Distributions	Actor(s)	DRC - Drop in the Ocean - Solidarity of Athens
---------------	----------	--

Access to labour-market	% of adult population with Tax Number (AFM-holders)	38.34%
	% of population above 15 y.o. with OAED card	No data available

Access to services off-site	Public transportation	YES
	Distance to Citizens' Service Center (KEP)	6.6 Km
	Distance to Tax Office	8.9 Km
	Distance to ATM	5 Km

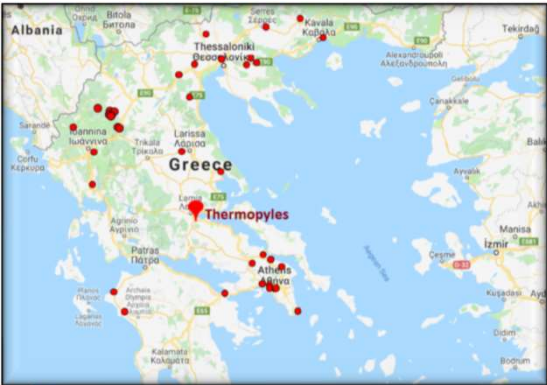
Cash Actor(s)	UNHCR - CRS
---------------	-------------

Site Factsheet

Improving the Greek Reception System through Site Management Support and Targeted Interventions in Long-Term Accommodation Sites

Thermopyles

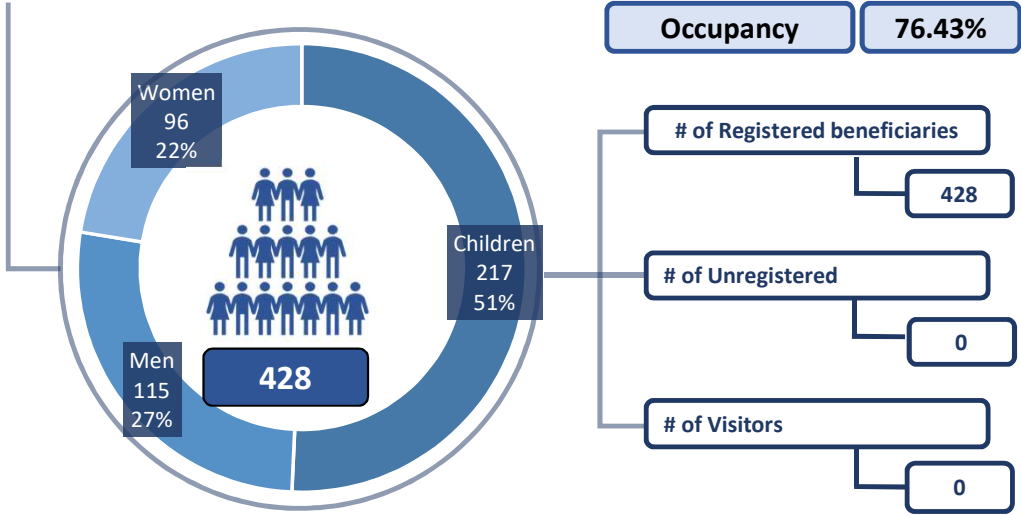
December-19



Latitude: 38.794139 - Longitude: 22.526612

Thermopyles Long-Term Accommodation Site is located in the Prefecture of Fthiotida. The Accommodation Center is located 1km away from Thermopyles village, 15km away from Lamia city and 200km away from Athens. Intercity bus transportation to Lamia is available. Athens is also accessible from Thermopyles village and Lamia through public transportation. The General Hospital of Lamia is located 20km from Thermopyles camp.

Total Population



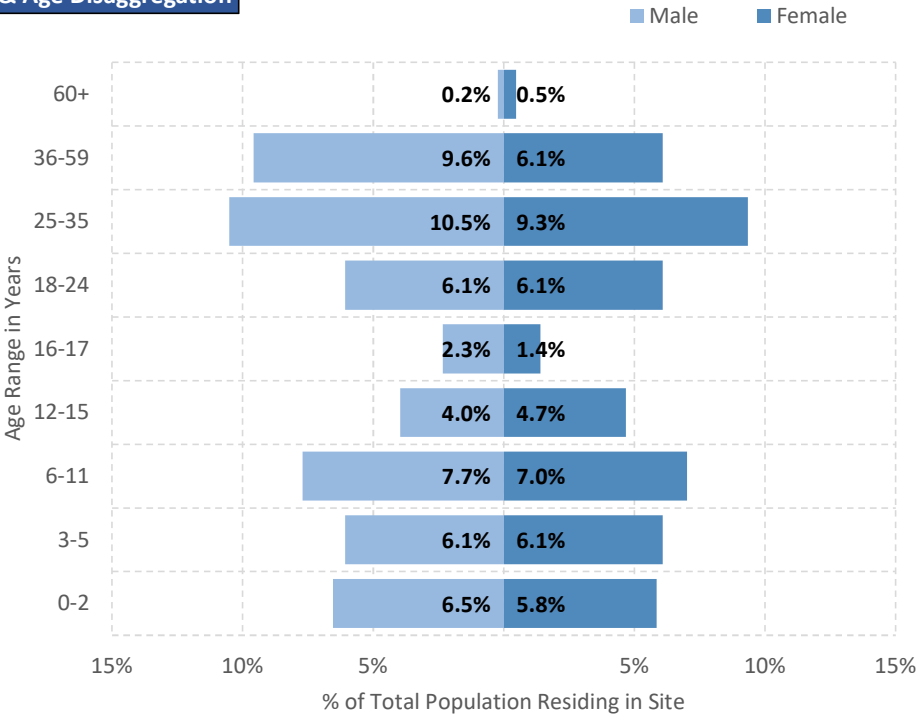
Total Area covered: Undefined (no fencing)

Maximum Capacity: 560
of Total Shelter Units: 112
of Containers: 14
of Apartments/Rooms: 98
of Cabins: 0
Other: 0

Emergency Shelters:
of Partitioned Rooms in Rubhalls: 0
of Tents: 0

of Singles 27 # of Households 83 # of UMCs in Safe Zone N/A

Gender & Age Disaggregation



Camp Management	Actor(s)	Prefecture of Central Greece
	Type of Site	Long Term Accommodation Site
Site Management Support	Actor(s)	IOM
	Coordination meetings	NO
	Community meetings	YES
	Community feedback mechanism	YES

Shelter	Actor(s)	IOM
	# of accommodation units in need of repairs	3
	# of beneficiaries residing in tents	0
	# of beneficiaries residing in rubhalls	0
	# of beneficiaries residing in common areas	0
	# of beneficiaries residing in makeshift shelters	0

WASH	Actor(s)	IOM
	# of accommodation units with latrines	59
	# of latrines in common spaces	20
	Separation for men and women	YES
	# of accommodation units with showers	59
	# of showers in common spaces	16
	Separation for men and women	YES

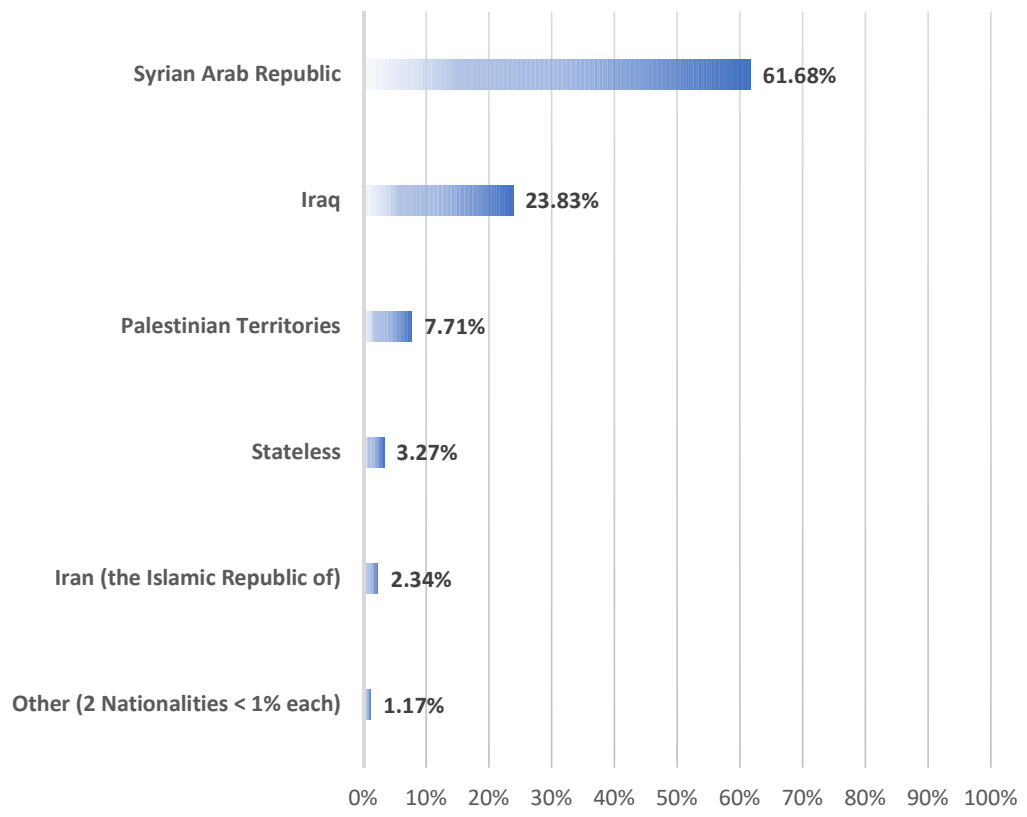
Health	Actor(s)	EODY
	Doctor present in Site	YES
	Distance to nearest health facility	20 Km
	Distance to nearest pharmacy	15 Km
	% of population with Social Security Number	64.49%

Protection	Protection Actor(s)	Prefecture of Central Greece - IOM
	Child Protection Actor(s)	Solidarity Now
	Safe Zone Actor(s)	Not Applicable
	Protection meetings	YES
	Psychosocial Support	YES
	Children Friendly Space	YES
	Female Friendly Space	YES
	Safe Zone in Site	NO
	Legal Assistance	YES
	SGBV referral mechanism	YES
	PWSN referral mechanism	YES
	UMC referral mechanism	YES

Education	Formal Education Actor(s)	Ministry of Education
	NFE Actor(s)	Prefecture of Central Greece
	# of students enrolled in Public School	204
	Access to public school(s)	YES
	Non-formal Education services in Site	YES
	NFE courses for minors	Greek - English - School Support
	NFE courses for adults	Greek - English

Distributions	Actor(s)	IOM
---------------	----------	-----

NATIONALITY BREAKDOWN %



Demographic Data updated: 31-12-19

Access to labour-market	% of population with Tax Number (AFM-holders)	29.47%
	% of population above 15 y.o. with OAED card	6.01%

Access to services off-site	Public transportation	YES
	Distance to Citizens' Service Center (KEP)	17 Km
	Distance to Tax Office	17 Km
	Distance to ATM	15 Km

Cash Actor(s)	UNHCR - CRS
---------------	-------------



Latitude: 38.282793 - Longitude: 23.332247

Thiva Long-Term Accommodation Site is located in the Prefecture of Viotia and is 60 km away from the center of Athens and 5km from the city of Thiva, which is accessible by bus. Thiva is connected with Athens through intercity bus, with routes every hour. Thiva Hospital is 7,5Km away from the accommodation center and it is easily accessible by bus.



Total Area covered: 38,000 m²

Maximum Capacity: 956
of Total Shelter Units: 128
of Containers: 65
of apartments/rooms: 63
of Cabins: 0
Other: 0

Emergency Shelters:
of Partitioned Rooms in Rubhalls: 0
of Tents: 0

Camp Management	Actor(s)	Hellenic Army	
	Type of Site	Long Term Accommodation Site	
Site Management Support	Actor(s)	IOM	
	Coordination meetings	YES	
	Community meetings	NO	
	Community feedback mechanism	YES	

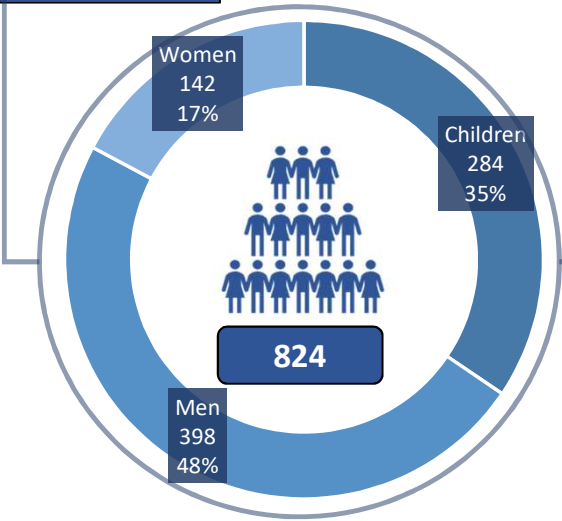
Shelter	Actor(s)	IOM	
	# of accommodation units in need of repairs	0	
	# of beneficiaries residing in tents	0	
	# of beneficiaries residing in rubhalls	0	
	# of beneficiaries residing in common areas	35	
	# of beneficiaries residing in makeshift shelters	0	

WASH	Actor(s)	IOM	
	# of accommodation units with latrines	65	
	# of latrines in common spaces	74	
	Separation for men and women	YES	
	# of accommodation units with showers	65	
	# of showers in common spaces	73	
Health	Actor(s)	EODY - Hellenic Army	
	Doctor present in Site	YES	
	Distance to nearest health facility	7.5 Km	
	Distance to nearest pharmacy	3.2 Km	
	% of population with Social Security Number	45.63%	

Protection	Protection Actor(s)	IOM	
	Child Protection Actor(s)	Solidarity Now	
	Safe Zone Actor(s)	IOM - ARSIS	
	Protection meetings	YES	
	Psychosocial Support	YES	
	Children Friendly Space	NO	
	Female Friendly Space	YES	
	Safe Zone in Site	YES	
	Legal Assistance	YES	
	SGBV referral mechanism	YES	
	PWSN referral mechanism	YES	
	UMC referral mechanism	YES	
Education	Formal Education Actor(s)	Ministry of Education	
	NFE Actor(s)	UNICEF - Solidarity Now	
	# of students enrolled in Public School	140	
	Access to public school(s)	YES	
	Non-formal Education services in Site	YES	
	NFE courses for minors	Greek - English - School Support	
	NFE courses for adults	Greek - English	

Distributions	Actor(s)	IOM
---------------	----------	-----

Total Population



Reporting Agency: International Organization for Migration

Occupancy

85.74%

of Registered beneficiaries

661

of Unregistered

163

of Visitors

0

of Singles

276

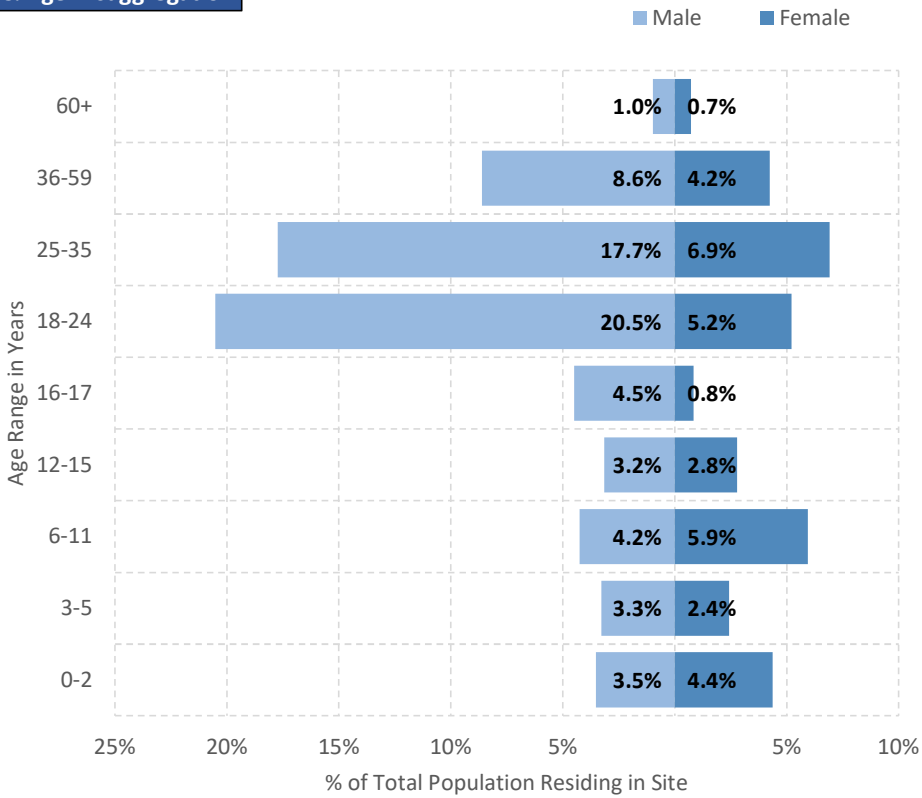
of Households

130

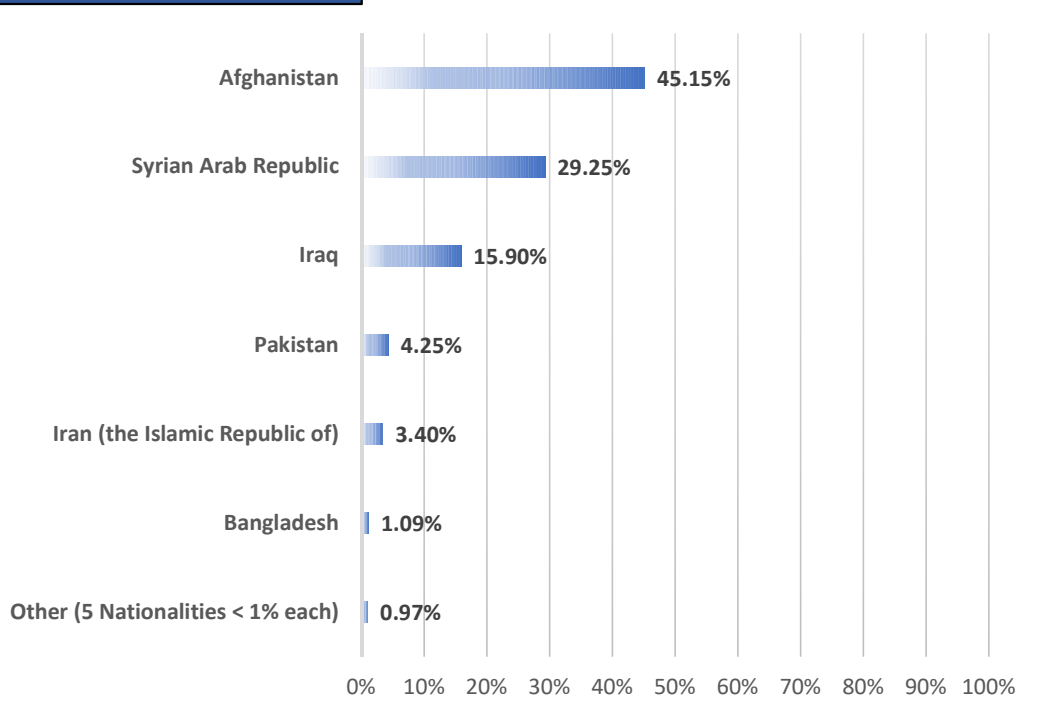
of UMCs in Safe Zone

25

Gender & Age Disaggregation



NATIONALITY BREAKDOWN %



Demographic Data updated: 31-12-19

Access to labour-market	% of population with Tax Number (AFM-holders)	39.44%
	% of population above 15 y.o. with OAED card	22.80%
Access to services off-site	Public transportation	NO
	Distance to Citizens' Service Center (KEP)	4.7 Km
	Distance to Tax Office	4 Km
	Distance to ATM	4.5 Km

Cash Actor(s) UNHCR - CRS

Site Factsheet

Improving the Greek Reception System through Site Management Support and Targeted Interventions in Long-Term Accommodation Sites



Latitude: 40.712543 - Longitude: 23.378768

Vagiochori Long-Term Accommodation Site is located in located near the village of Vagiochori and in the eastern part of the Thessaloniki area. Lagkadas, the closest urban center is 28km away. Public bus transportation (KTEL) is available just outside the Site.



Total Area covered: 18,500 m²

Maximum Capacity: 792
of Total Shelter Units: 132
of Containers: 132
of Apartments/Rooms: 0
of Cabins: 0
Other: 0

Emergency Shelters:
of Partitioned Rooms in Rubhalls: 0
of Tents: 0

Camp Management	Actor(s)	Hellenic Army	
	Type of Site	Long Term Accommodation Site	
Site Management Support	Actor(s)	IOM	
	Coordination meetings	YES	
	Community meetings	YES	
	Community feedback mechanism	YES	

Shelter	Actor(s)	IOM	
	# of accommodation units in need of repairs	0	
	# of beneficiaries residing in tents	0	
	# of beneficiaries residing in rubhalls	0	
	# of beneficiaries residing in common areas	0	
	# of beneficiaries residing in makeshift shelters	0	

WASH	Actor(s)	IOM	
	# of accommodation units with latrines	132	
	# of latrines in common spaces	0	
	Separation for men and women	Not applicable	
	# of accommodation units with showers	132	
	# of showers in common spaces	0	
	Separation for men and women	Not applicable	

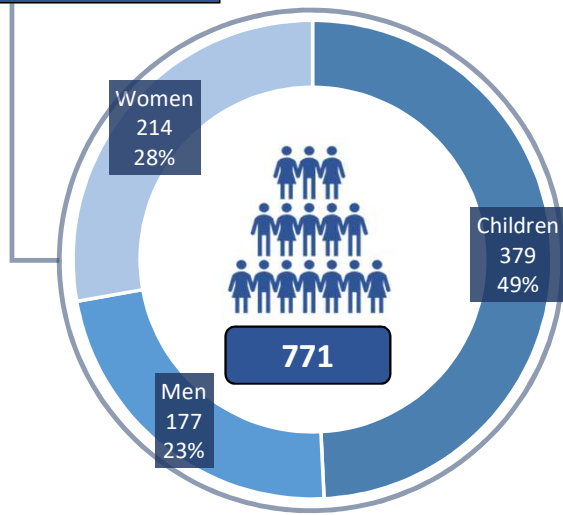
Health	Actor(s)	EODY	
	Doctor present in Site	YES	
	Distance to nearest health facility	39 Km	
	Distance to nearest pharmacy	6 Km	
	% of population with Social Security Number	29.70%	

Protection	Protection Actor(s)	IOM	
	Child Protection Actor(s)	Solidarity Now	
	Safe Zone Actor(s)	Not Applicable	
	Protection meetings	YES	
	Psychosocial Support	YES	
	Children Friendly Space	YES	
	Female Friendly Space	YES	
	Safe Zone in Site	NO	
	Legal Assistance	YES	
	SGBV referral mechanism	YES	
	PWSN referral mechanism	YES	
	UMC referral mechanism	YES	

Education	Formal Education Actor(s)	Ministry of Education	
	NFE Actor(s)	Solidarity Now	
	# of students enrolled in Public School	94	
	Access to public school(s)	YES	
	Non-formal Education services in Site	YES	
	NFE courses for minors	N/A	
	NFE courses for adults	N/A	

Distributions	Actor(s)	IOM
---------------	----------	-----

Total Population



Reporting Agency: International Organization for Migration

Occupancy

97.35%

of Registered beneficiaries

761

of Unregistered

0

of Visitors

10

of Singles

2

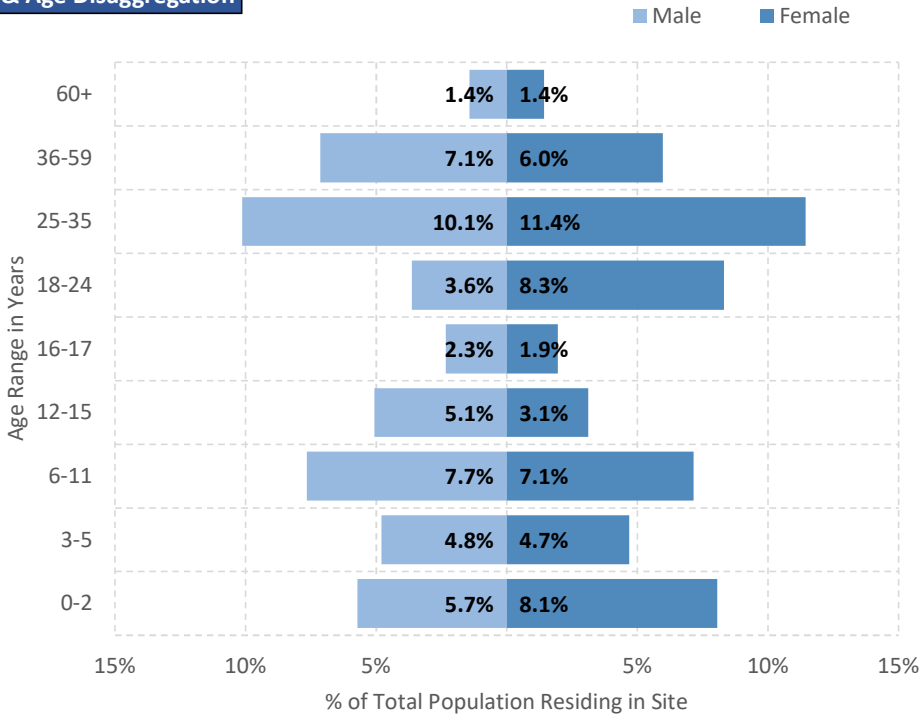
of Households

206

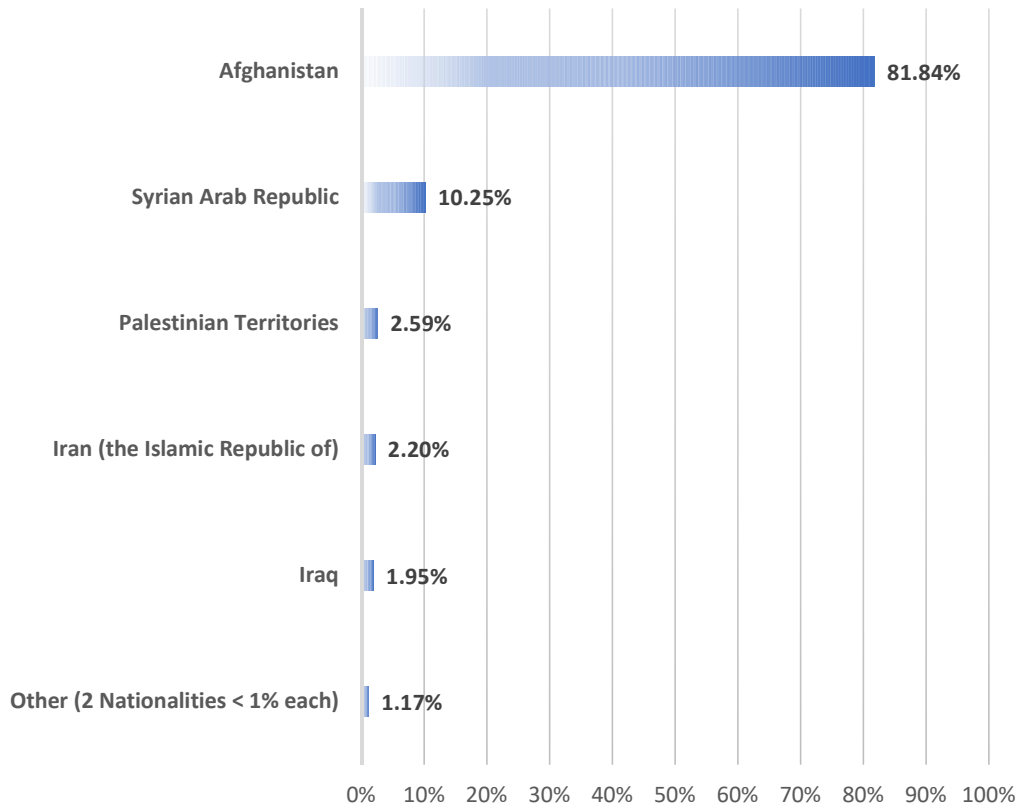
of UMCs in Safe Zone

N/A

Gender & Age Disaggregation



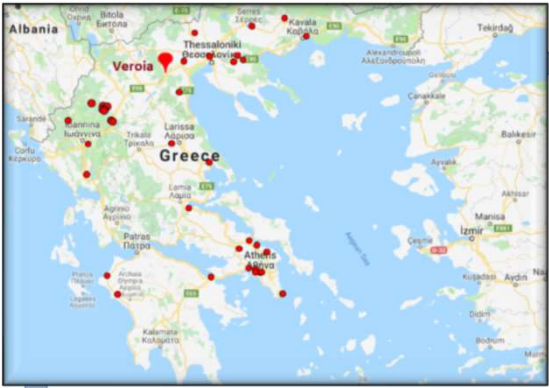
NATIONALITY BREAKDOWN %



Demographic Data updated: 31-12-19

Access to labour-market	% of population with Tax Number (AFM-holders)	3.40%
	% of population above 15 y.o. with OAED card	0.46%
Access to services off-site	Public transportation	YES
	Distance to Citizens' Service Center (KEP)	28 Km
	Distance to Tax Office	28 Km
	Distance to ATM	28 Km

Cash Actor(s)	UNHCR - IFRC
---------------	--------------



Latitude: 40.489315 - Longitude: 22.250298

Veria Long-Term Accommodation Site is located in a military center in Varvaras village, 5km from Veria center, which is 73km away from Thessaloniki and 511km from Athens. Transportation to Veria center is provided by intercity bus, where General Hospital of Veria and super markets are placed. The bus stop is outside of the site. In Varvaras village there is a mini market and a pharmacy.



Total Area covered: 64,830 m²

Maximum Capacity: 489
of Total Shelter Units: 118
of Containers: 0
of Apartments/Rooms: 106
of Cabins: 0
Other: 12

Emergency Shelters:
of Partitioned Rooms in Rubhalls: 0
of Tents: 0

Camp Management	Actor(s)	Hellenic Army - Ministry of Citizen Protection (RIS)
	Type of Site	Long Term Accommodation Site
Site Management Support	Actor(s)	DRC
	Coordination meetings	YES
	Community meetings	YES
	Community feedback mechanism	YES

Shelter	Actor(s)	DRC
	# of accommodation units in need of repairs	2
	# of beneficiaries residing in tents	0
	# of beneficiaries residing in rubhalls	0
	# of beneficiaries residing in common areas	0
	# of beneficiaries residing in makeshift shelters	0

WASH	Actor(s)	DRC
	# of accommodation units with latrines	24
	# of latrines in common spaces	58
	Separation for men and women	YES
	# of accommodation units with showers	24
	# of showers in common spaces	26
	Separation for men and women	YES

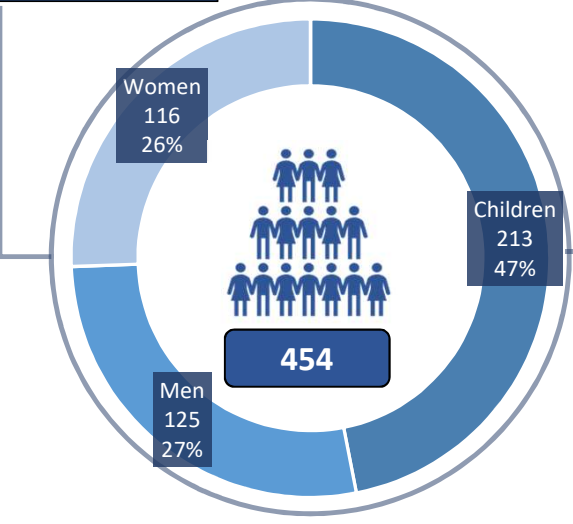
Health	Actor(s)	EODY
	Doctor present in Site	YES
	Distance to nearest health facility	7 Km
	Distance to nearest pharmacy	1 Km
	% of population with Social Security Number	48.24%

Protection	Protection Actor(s)	DRC
	Child Protection Actor(s)	TdH - Municipality of Veria - DRC
	Safe Zone Actor(s)	Not Applicable
	Protection meetings	YES
	Psychosocial Support	YES
	Children Friendly Space	YES
	Female Friendly Space	NO
	Safe Zone in Site	NO
	Legal Assistance	YES
	SGBV referral mechanism	YES
	PWSN referral mechanism	YES
	UMC referral mechanism	YES

Education	Formal Education Actor(s)	Ministry of Education
	NFE Actor(s)	DRC
	# of students enrolled in Public School	98
	Access to public school(s)	YES
	Non-formal Education services in Site	YES
	NFE courses for minors	Greek - English - School Support
	NFE courses for adults	Greek - English

Distributions	Actor(s)	DRC
---------------	----------	-----

Total Population



Reporting Agency: Danish Refugee Council

Occupancy 92.84%

of Registered beneficiaries 454

of Unregistered 0

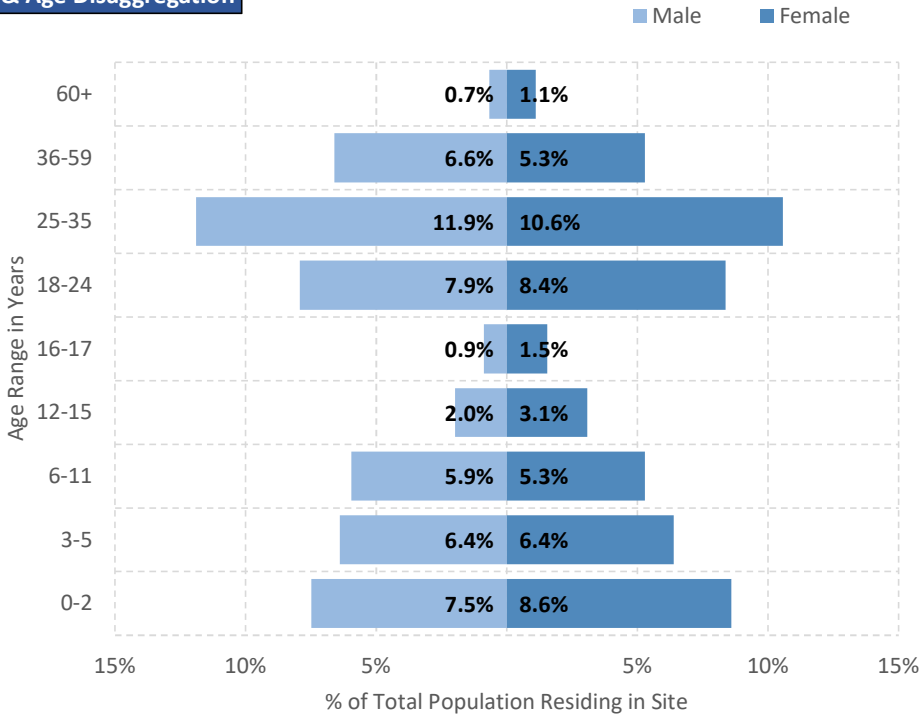
of Visitors 0

of Singles 50

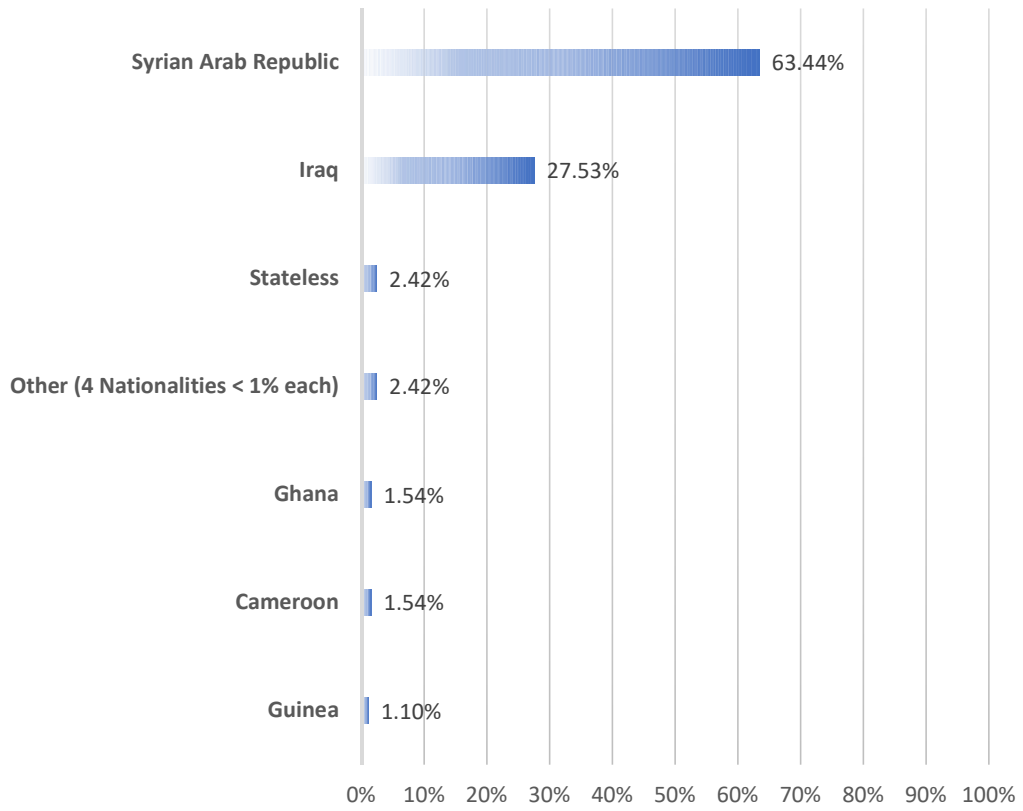
of Households 104

of UMCs in Safe Zone N/A

Gender & Age Disaggregation



NATIONALITY BREAKDOWN %



Demographic Data updated: 31-12-19

Access to labour-market	% of adult population with Tax Number (AFM-holders)	33.19%
	% of population above 15 y.o. with OAED card	No data available
Access to services off-site	Public transportation	YES
	Distance to Citizens' Service Center (KEP)	8 Km
	Distance to Tax Office	8 Km
	Distance to ATM	4.2 Km

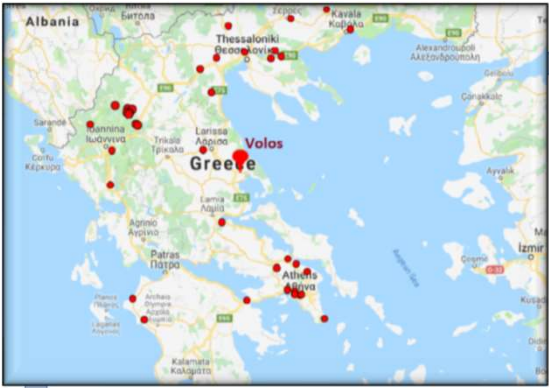
Cash Actor(s)	UNHCR - IFRC
---------------	--------------

Site Factsheet

Improving the Greek Reception System through Site Management Support and Targeted Interventions in Long-Term Accommodation Sites

Volos

December-19



Latitude: 39.38 - Longitude: 22.85

Volos Long-Term Accommodation Site is located 7.7Km away from Volos, which is the nearest urban center. The urban center is connected with the Accommodation Center by public bus (KTEL). Athens is also connected by KTEL and is 4 hours away. The closest hospital is in Volos, 10km away from the Accommodation Center.



Total Area covered: 9,515 m²

Maximum Capacity: 150
of Total Shelter Units: 32
of Containers: 0
of Apartments/Rooms: 0
of Cabins: 0
Other: 0

Emergency Shelters:
of Partitioned Rooms in Rubhalls: 0
of Tents: 0

Camp Management	Actor(s)	Hellenic Army
	Type of Site	Long Term Accommodation Site
Site Management Support	Actor(s)	DRC
	Coordination meetings	YES
	Community meetings	NO
	Community feedback mechanism	YES

Shelter	Actor(s)	DRC
	# of accommodation units in need of repairs	0
	# of beneficiaries residing in tents	0
	# of beneficiaries residing in rubhalls	0
	# of beneficiaries residing in common areas	0
	# of beneficiaries residing in makeshift shelters	0

WASH	Actor(s)	DRC
	# of accommodation units with latrines	0
	# of latrines in common spaces	10
	Separation for men and women	YES
	# of accommodation units with showers	0
	# of showers in common spaces	10
	Separation for men and women	YES

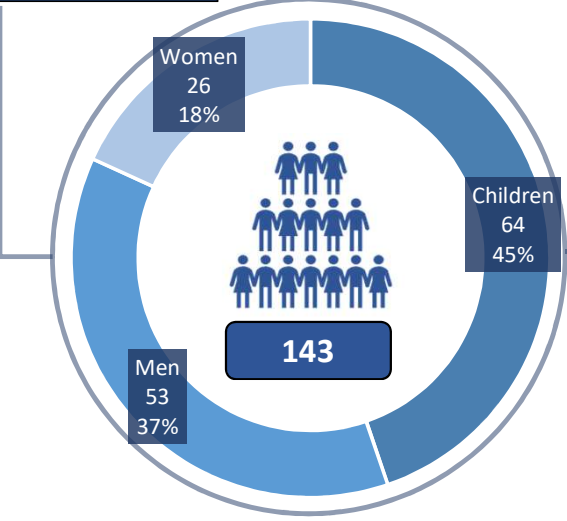
Health	Actor(s)	EODY - Municipality of Volos
	Doctor present in Site	YES
	Distance to nearest health facility	10 Km
	Distance to nearest pharmacy	10.6 Km
	% of population with Social Security Number	62%

Protection	Protection Actor(s)	DRC
	Child Protection Actor(s)	TdH - DRC
	Safe Zone Actor(s)	Not Applicable
	Protection meetings	YES
	Psychosocial Support	YES
	Children Friendly Space	YES
	Female Friendly Space	YES
	Safe Zone in Site	NO
	Legal Assistance	YES
	SGBV referral mechanism	YES
	PWSN referral mechanism	YES
	UMC referral mechanism	YES

Education	Formal Education Actor(s)	Ministry of Education
	NFE Actor(s)	DRC
	# of students enrolled in Public School	58
	Access to public school(s)	YES
	Non-formal Education services in Site	YES
	NFE courses for minors	Greek - English
	NFE courses for adults	Greek - English

Distributions	Actor(s)	DRC
---------------	----------	-----

Total Population



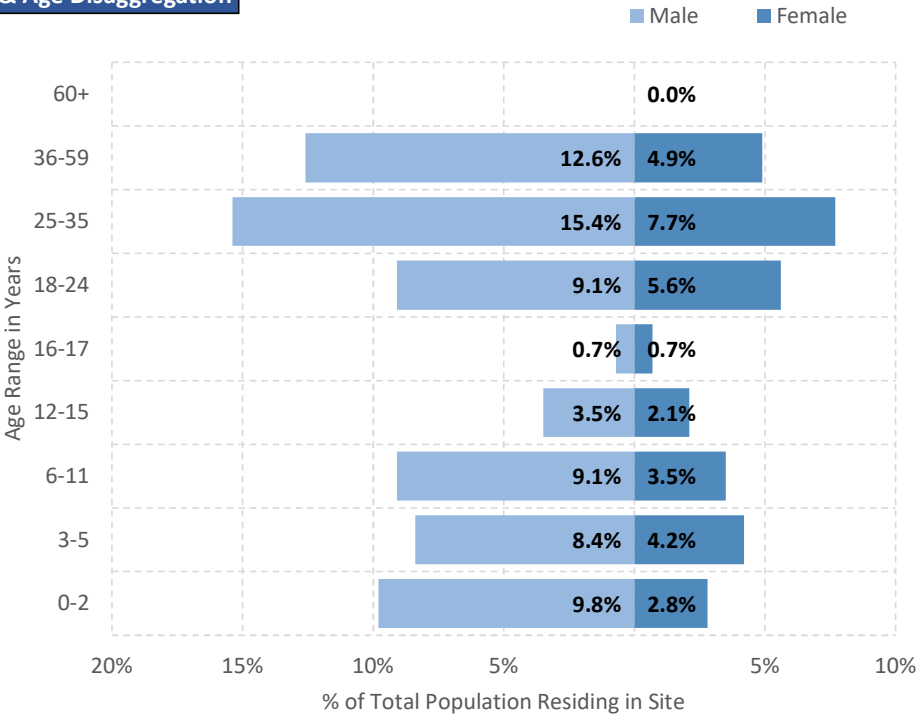
Reporting Agency: Danish Refugee Council

Occupancy 95.33%

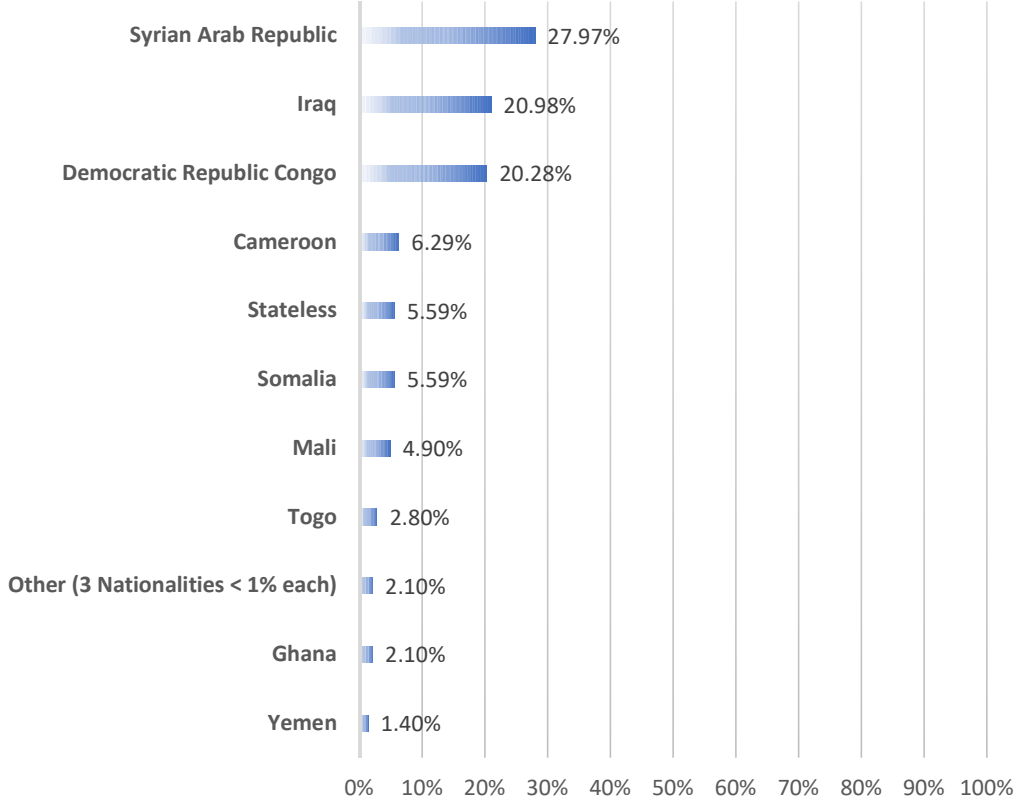
# of Registered beneficiaries	143
# of Unregistered	0
# of Visitors	0

# of Singles	31
# of Households	27
# of UMCs in Safe Zone	N/A

Gender & Age Disaggregation



NATIONALITY BREAKDOWN %



Demographic Data updated: 31-12-19

Access to labour-market	% of adult population with Tax Number (AFM-holders)	34%
	% of population above 15 y.o. with OAED card	No data available
Access to services off-site	Public transportation	NO
	Distance to Citizens' Service Center (KEP)	8.5 Km
	Distance to Tax Office	8 Km
	Distance to ATM	8.5 Km

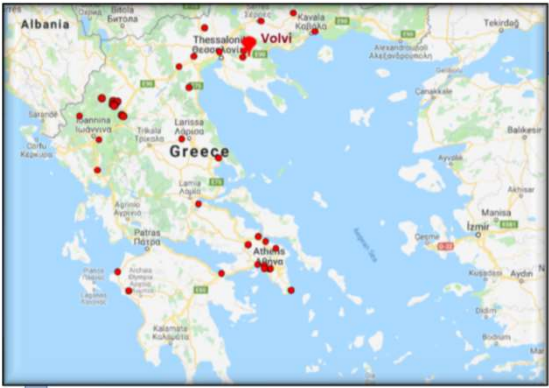
Cash Actor(s)	UNHCR - IFRC
---------------	--------------

Site Factsheet

Improving the Greek Reception System through Site Management Support and Targeted Interventions in Long-Term Accommodation Sites

Volvi

December-19



Latitude: 40.6579904 - Longitude: 23.403709

Volvi Long-Term Accommodation Site is a previous touristic resort, 5km away from Nea Apollonia and 52km from Thessaloniki. Transportation is provided by intercity bus with regular routes to Thessaloniki, where hospitals are located, Nea Madytos, where the closest health center is and to Nea Apollonia. Mini market, super markets, pharmacies and ATM are located in Nea Apollonia.

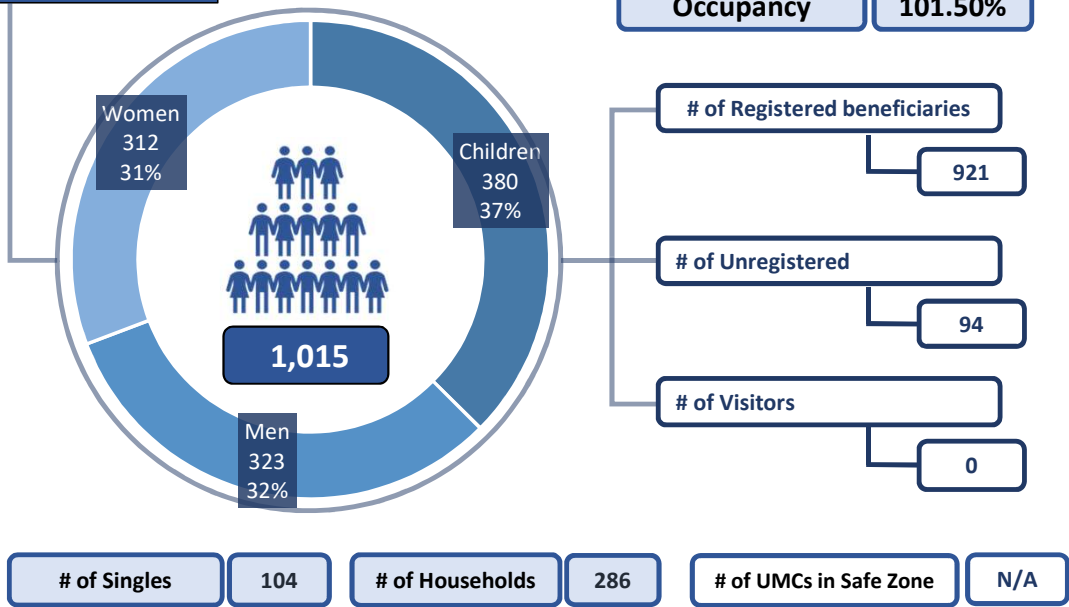


Total Area covered: 41,000 m²

Maximum Capacity: 1,000
of Total Shelter Units: 392
of Containers: 0
of Apartments/Rooms: 392
of Cabins: 0
Other: 0

Emergency Shelters:
of Partitioned Rooms in Rubhalls: 0
of Tents: 0

Total Population



Camp Management	Actor(s)	No Representative	
	Type of Site	Long Term Accommodation Site	
Site Management Support	Actor(s)	IOM	
	Coordination meetings	YES	
	Community meetings	YES	
	Community feedback mechanism	YES	

Shelter	Actor(s)	IOM	
	# of accommodation units in need of repairs	5	
	# of beneficiaries residing in tents	0	
	# of beneficiaries residing in rubhalls	0	
	# of beneficiaries residing in common areas	0	
	# of beneficiaries residing in makeshift shelters	0	

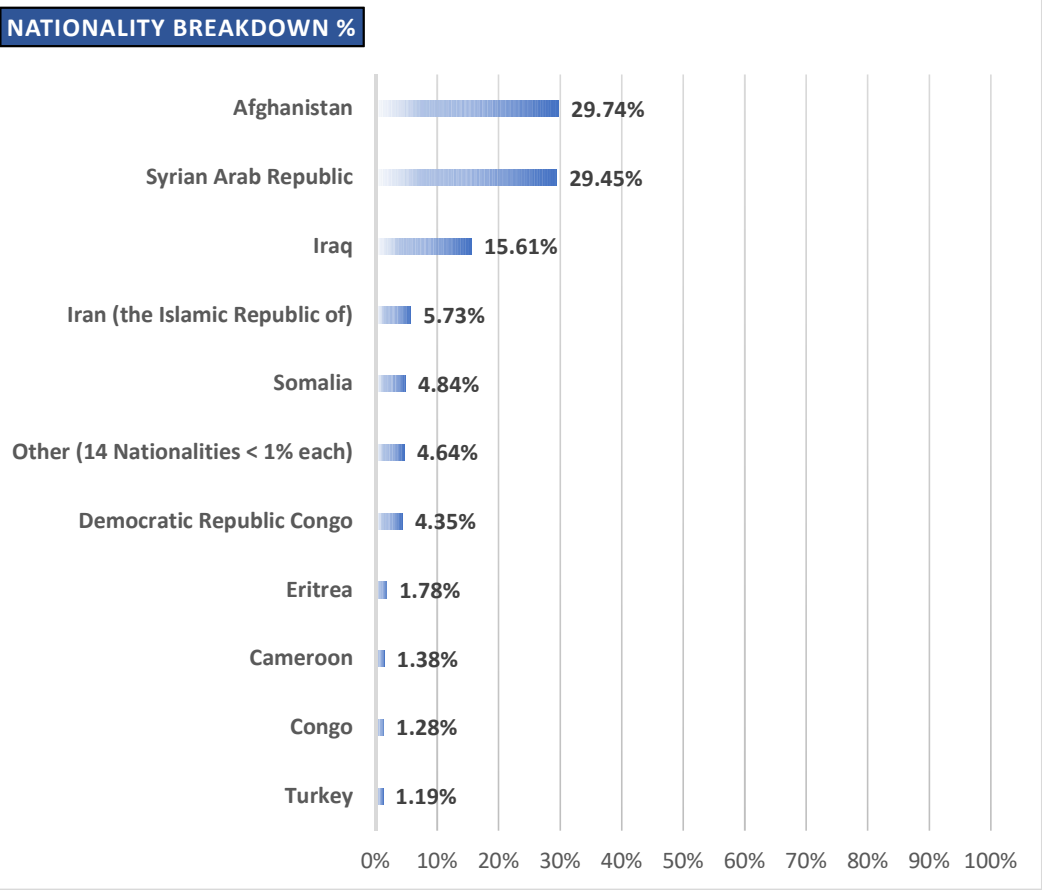
WASH	Actor(s)	IOM	
	# of accommodation units with latrines	392	
	# of latrines in common spaces	0	
	Separation for men and women	Not applicable	
	# of accommodation units with showers	392	
	# of showers in common spaces	0	
	Separation for men and women	Not applicable	

Health	Actor(s)	EODY	
	Doctor present in Site	YES	
	Distance to nearest health facility	15 Km	
	Distance to nearest pharmacy	7 Km	
	% of population with Social Security Number	76.65%	

Protection	Protection Actor(s)	IOM	
	Child Protection Actor(s)	Solidarity Now	
	Safe Zone Actor(s)	Not Applicable	
	Protection meetings	YES	
	Psychosocial Support	YES	
	Children Friendly Space	YES	
	Female Friendly Space	YES	
	Safe Zone in Site	NO	
	Legal Assistance	YES	
	SGBV referral mechanism	YES	
	PWSN referral mechanism	YES	
	UMC referral mechanism	YES	

Education	Formal Education Actor(s)	Ministry of Education	
	NFE Actor(s)	UNICEF - Solidarity Now	
	# of students enrolled in Public School	140	
	Access to public school(s)	YES	
	Non-formal Education services in Site	YES	
	NFE courses for minors	Greek - English - School Support	
	NFE courses for adults	Greek - English	

Distributions	Actor(s)	IOM
---------------	----------	-----



Access to labour-market	% of population with Tax Number (AFM-holders)	49.60%
	% of population above 15 y.o. with OAED card	13.19%
Access to services off-site	Public transportation	YES
	Distance to Citizens' Service Center (KEP)	7 Km
	Distance to Tax Office	39 Km
	Distance to ATM	7 Km

Cash Actor(s)	UNHCR - IFRC
---------------	--------------