



Improving the Greek Reception System through Site Management Support and Targeted Interventions in Long-Term Accommodation Sites

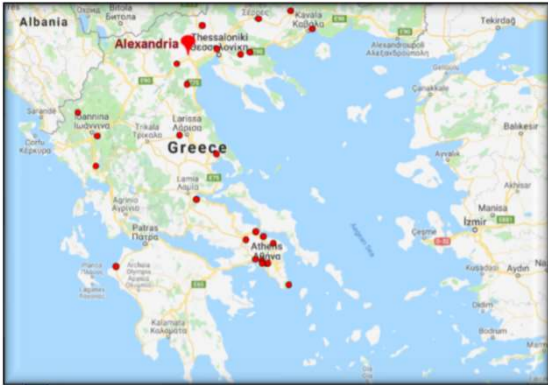
FACTSHEETS
July 2019

Site Factsheet

Improving the Greek Reception System through Site Management Support and Targeted Interventions in Long-Term Accommodation Sites

Alexandria

July/19



Latitude: 40.635371 - Longitude: 22.453998

Alexandria Long-Term Accommodation Site is 1km away from Alexandria city, which belongs in in the Imathia regional unit of Macedonia, 55km west of Thessaloniki. There is bus and train services with regular routes to Thessaloniki, where the closest hospitals are placed. In Alexandria there is a health center, super markets and pharmacies.



Total Area covered: 123181 m²

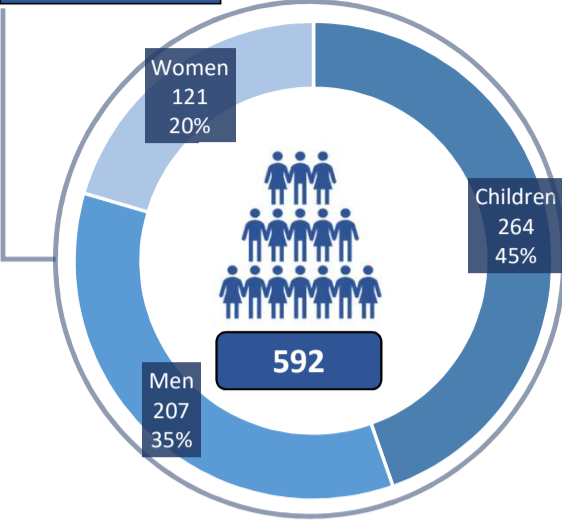
Maximum Capacity: 614
of Total Shelter Units: 148
of Containers: 64
of apartments/rooms: 84
of Cabins: 0
of Partitioned Open Space: 0
Other: 0

Camp Management	Actor(s)	Hellenic Army, RIS	
	Type of Site	Long Term Accommodation Site	
Site Management Support	Actor(s)	DRC	
	Coordination meetings	YES	
	Community meetings	NO	
	Community feedback mechanism	YES	

Shelter	Actor(s)	DRC	
	# of accommodation units in need of repairs	0	
	# of beneficiaries residing in tents	0	
	# of beneficiaries residing in rubhalls	0	
	# of beneficiaries residing in common areas	0	
	# of beneficiaries residing in makeshift shelters	0	

WASH	Actor(s)	DRC	
	# of accommodation units with latrines	148	
	# of latrines in common spaces	33	
	Separation for men and women	YES	
	# of accommodation units with showers	148	
	# of showers in common spaces	25	
Health	Actor(s)	EODY	
	Doctor present in Site	YES	
	Distance to nearest health facility	1 Km	
	Distance to nearest pharmacy	1, Km	
Protection	Protection Actor(s)	DRC	
	Child Protection Actor(s)	GCR, TDH, DRC	
	Safe Zone Actor(s)	IOM - GCR	
	Protection meetings	YES	
	Psychosocial Support	YES	
	Children Friendly Space	YES	
	Female Friendly Space	NO	
	Safe Zone in Site	YES	
	Legal Assistance	YES	
	SGBV referral mechanism	YES	
	PWSN referral mechanism	YES	
	UMC referral mechanism	YES	
Education	Formal Education Actor(s)	Ministry of Education	
	NFE Actor(s)	DRC	
	# of students enrolled in Public School	Schools closed for Summer	
	Access to public school(s)	YES	
	Non-formal Education services in Site	YES	
	NFE courses for minors	0	
	NFE courses for adults	Greek - English - ICT	
Distributions	Actor(s)	DRC	

Total Population



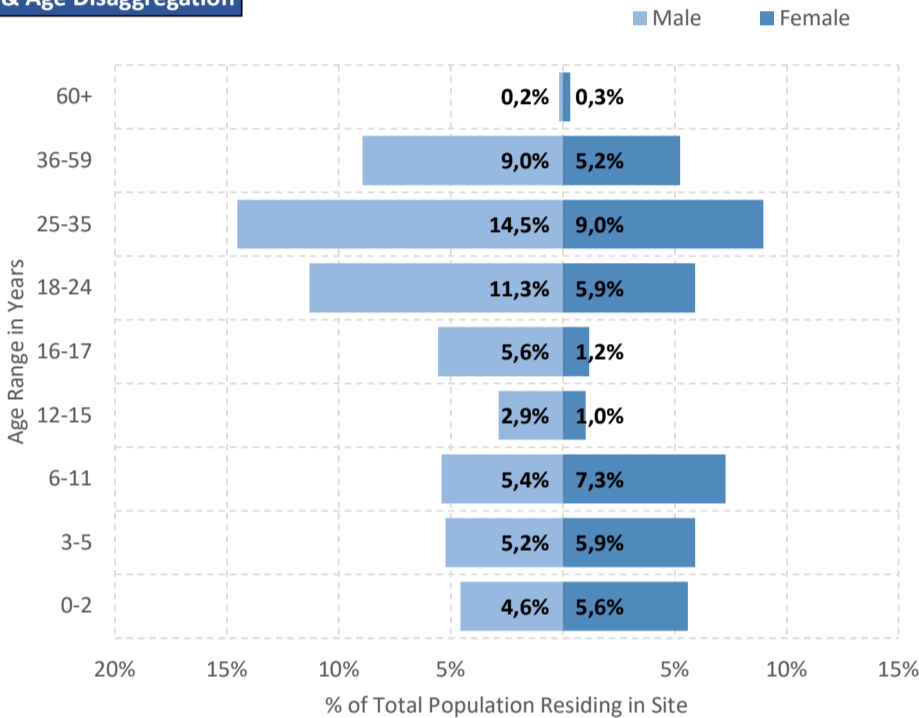
Reporting Agency: Danish Refugee Council

Occupancy 96,42%

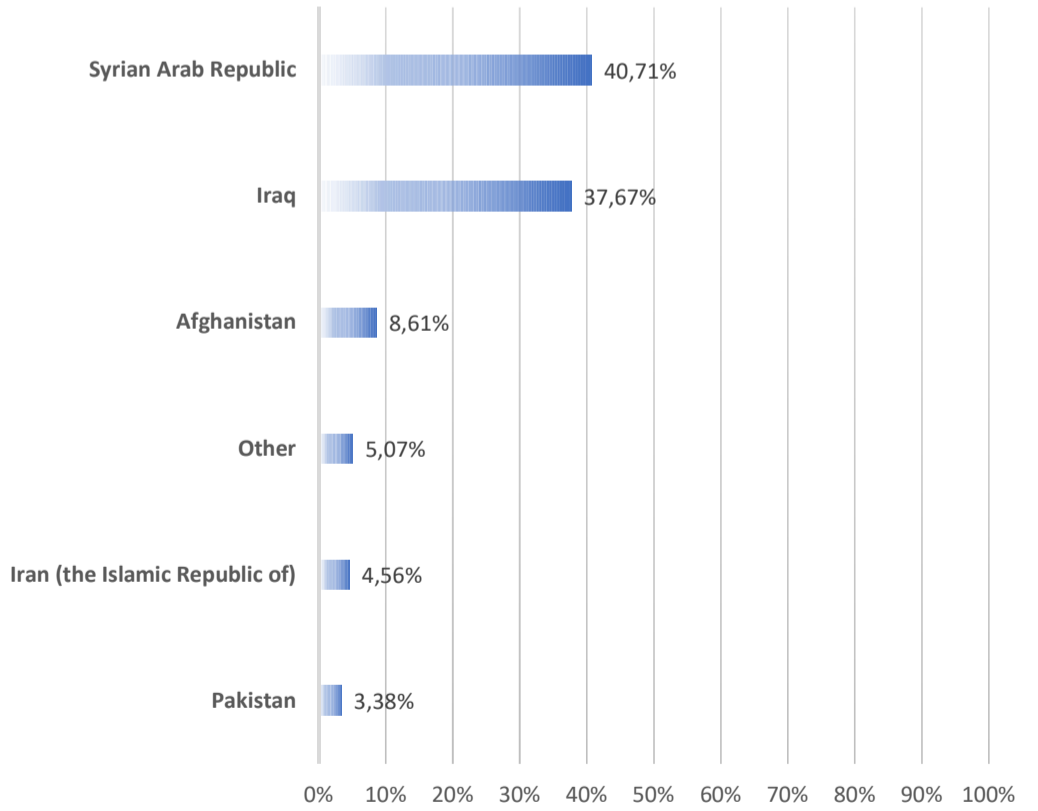
of Registered beneficiaries 564
of Unregistered 28
of Visitors 0

of Singles 146 # of Households 114 # of UMCs in Safe Zone 0

Gender & Age Disaggregation



NATIONALITY BREAKDOWN %



Demographic Data updated: 20/7/2019

Access to labour-market	% of adult population with Tax Number (AFM-holders)	38%
	% of population above 15 y.o. with OAED card	No data available
Access to services off-site	Public transportation	YES
	Distance to Citizens' Service Center (KEP)	1,4 Km
	Distance to Tax Office	1 Km
	Distance to ATM	1,1 Km

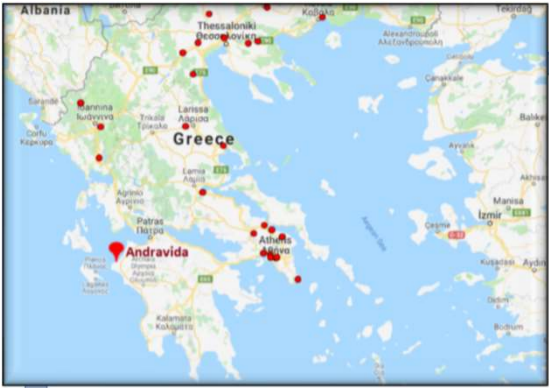
Cash Actor(s) UNHCR - IFRC

Site Factsheet

Improving the Greek Reception System through Site Management Support and Targeted Interventions in Long-Term Accommodation Sites

Andravida

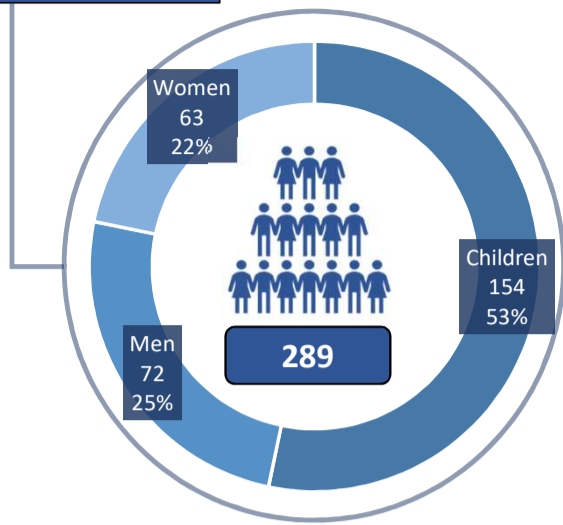
July/19



Latitude: 37.938347 - Longitude: 21.206854

Andravida Long-Term Accommodation Site is located in Myrsini, which belongs to the municipality of Andravida - Kyllini. Lehaina is the closest urban city, 6km away from Andravida. The nearest hospital is located in Amaliada, which is reachable by bus from Lechaina. Lechaina is also connected with Patra and Athens through the intercity bus.

Total Population



Reporting Agency: International Organization for Migration

Occupancy

92,63%

of Registered beneficiaries

283

of Unregistered

0

of Visitors

6



Total Area covered: 50.000 m²

Maximum Capacity: 312
of Total Shelter Units: 53
of Containers: 0
of apartments/rooms: 53
of Cabins: 0
of Partitioned Open Space: 0
Other: 0

of Singles

16

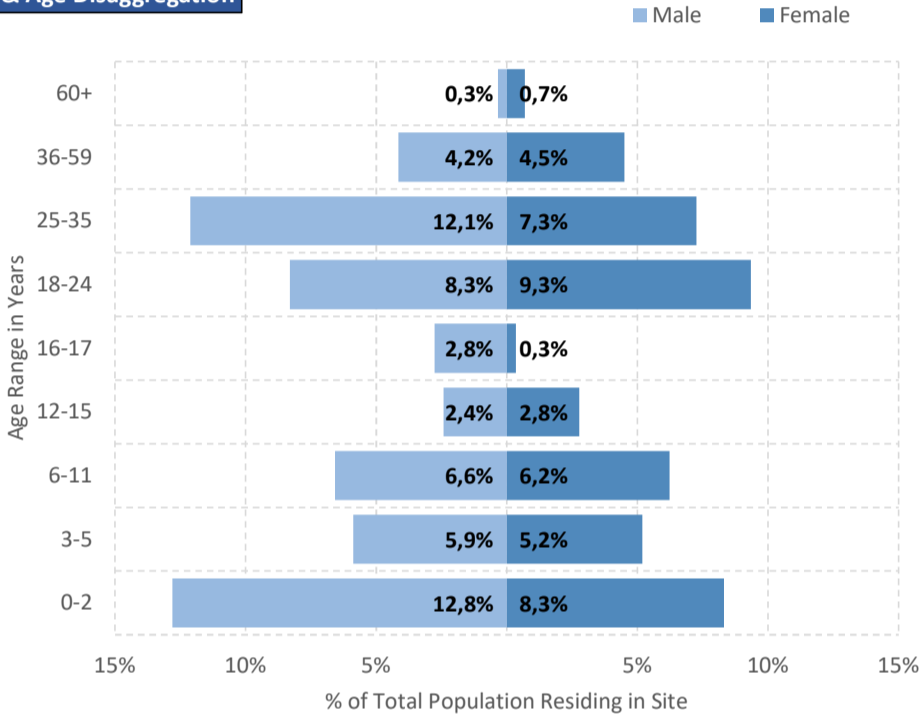
of Households

59

of UMCs in Safe Zone

23

Gender & Age Disaggregation



Camp Management	Actor(s)	Municipality of Andravida - Kyllini	
	Type of Site	Long Term Accommodation Site	
Site Management Support	Actor(s)	IOM	
	Coordination meetings	YES	
	Community meetings	YES	
	Community feedback mechanism	YES	

Shelter	Actor(s)	IOM	
	# of accommodation units in need of repairs	0	
	# of beneficiaries residing in tents	0	
	# of beneficiaries residing in rubhalls	0	
	# of beneficiaries residing in common areas	26	
	# of beneficiaries residing in makeshift shelters	0	

WASH	Actor(s)	IOM	
	# of accommodation units with latrines	53	
	# of latrines in common spaces	2	
	Separation for men and women	NO	
	# of accommodation units with showers	53	
	# of showers in common spaces	2	
	Separation for men and women	NO	

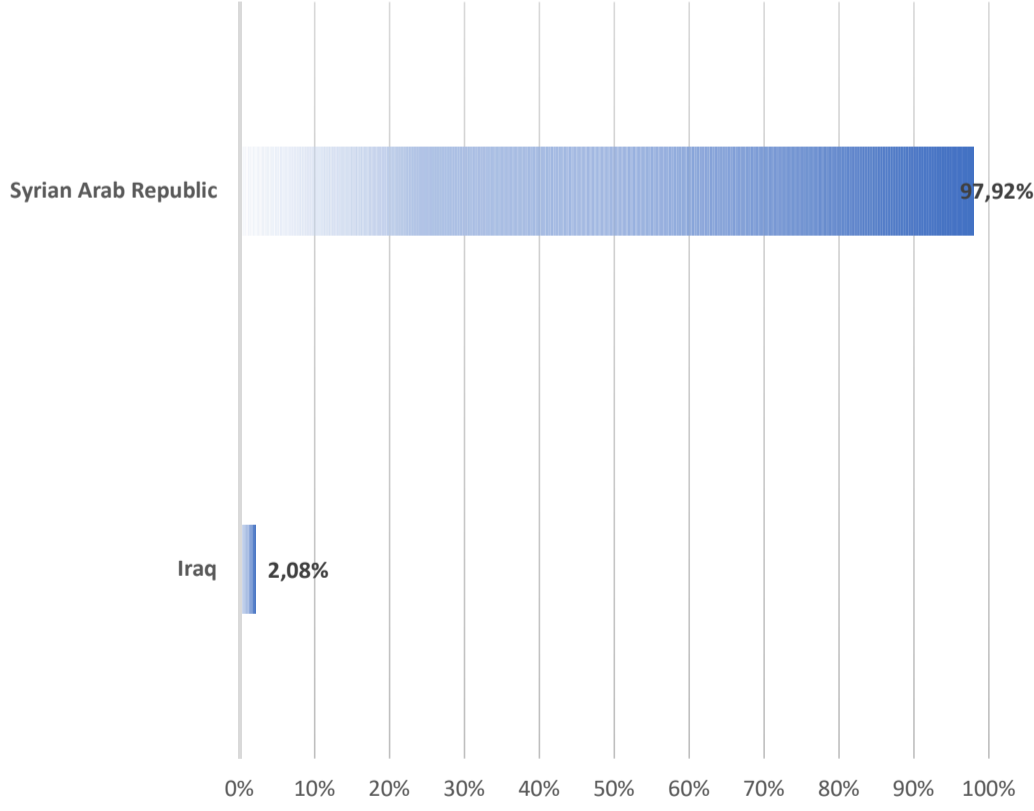
Health	Actor(s)	EODY	
	Doctor present in Site	YES	
	Distance to nearest health facility	6,5 Km	
	Distance to nearest pharmacy	3,8 Km	
	% of population with Social Security Number	88%	

Protection	Protection Actor(s)	IOM	
	Child Protection Actor(s)	Solidarity Now	
	Safe Zone Actor(s)	Not Applicable	
	Protection meetings	YES	
	Psychosocial Support	YES	
	Children Friendly Space	NO	
	Female Friendly Space	YES	
	Safe Zone in Site	NO	
	Legal Assistance	YES	
	SGBV referral mechanism	YES	
	PWSN referral mechanism	YES	
	UMC referral mechanism	YES	

Education	Formal Education Actor(s)	Ministry of Education - REC	
	NFE Actor(s)	UNICEF - Solidarity Now	
	# of students enrolled in Public School	Not applicable	
	Access to public school(s)	Schools closed for Summer	
	Non-formal Education services in Site	YES	
	NFE courses for minors	Greek - English - School Support	
	NFE courses for adults	Greek - English	

Distributions	Actor(s)	IOM
---------------	----------	-----

NATIONALITY BREAKDOWN %



Demographic Data updated: 31/7/2019

Access to labour-market	% of adult population with Tax Number (AFM-holders)	58%
	% of population above 15 y.o. with OAED card	No data available

Access to services off-site	Public transportation	NO
	Distance to Citizens' Service Center (KEP)	6,3 Km
	Distance to Tax Office	6,3 Km
	Distance to ATM	6,3 Km

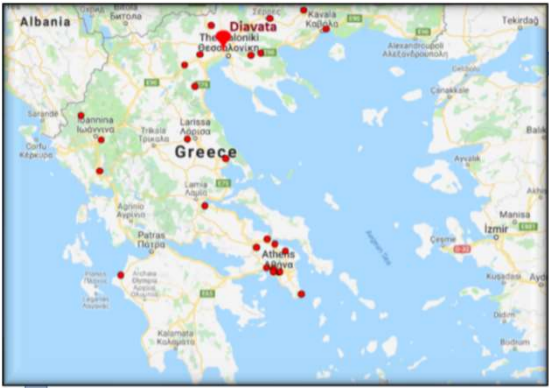
Cash Actor(s)	UNHCR - CRS
---------------	-------------

Site Factsheet

Improving the Greek Reception System through Site Management Support and Targeted Interventions in Long-Term Accommodation Sites

Diavata

Jul-2019



Latitude: 40.701292 - Longitude: 22.863768

Diavata Long-Term Accommodation Site is located in Diavata village in northern Greece, 7km away from Thessaloniki center. There is a bus station outside of the site with a bus service every one hour to Thessaloniki. The site is 2km away from the village of Diavata, where there are super markets, pharmacies, ATM and a health center.



Total Area covered: 50.000 m²

Maximum Capacity: 1156
of Total Shelter Units: 194
of Containers: 156
of apartments/rooms: 0
of Cabins: 0
of Partitioned Open Space: 0
Other: 0

Emergency Shelters:
of Total Shelter Units: 38

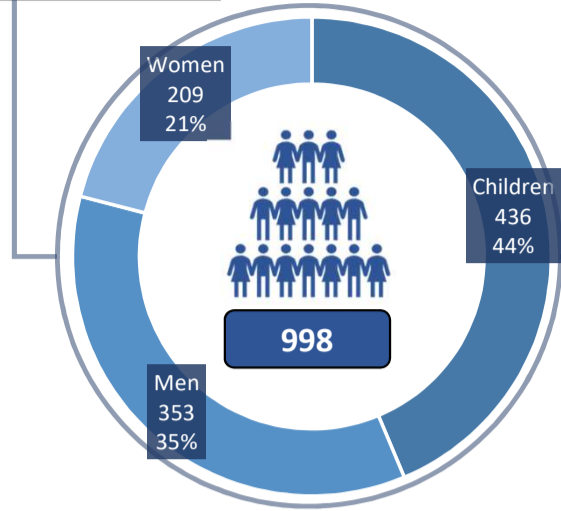
Camp Management	Actor(s)	RIS
	Type of Site	Long Term Accommodation Site
Site Management Support	Actor(s)	ASB
	Coordination meetings	NO
	Community meetings	NO
	Community feedback mechanism	YES

Shelter	Actor(s)	0
	# of accommodation units in need of repairs	0
	# of beneficiaries residing in tents	0
	# of beneficiaries residing in rubhalls	0
	# of beneficiaries residing in common areas	0
	# of beneficiaries residing in makeshift shelters	0

WASH	Actor(s)	N/A
	# of accommodation units with latrines	156
	# of latrines in common spaces	31
	Separation for men and women	YES
	# of accommodation units with showers	156
	# of showers in common spaces	25
Health	Actor(s)	N/A
	Doctor present in Site	YES
	Distance to nearest health facility	2, Km
	Distance to nearest pharmacy	2, Km
Protection	Protection Actor(s)	ASB
	Child Protection Actor(s)	ASB
	Safe Zone Actor(s)	ARSIS
	Protection meetings	YES
	Psychosocial Support	YES
	Children Friendly Space	YES
	Female Friendly Space	YES
	Safe Zone in Site	YES
	Legal Assistance	YES
	SGBV referral mechanism	YES
Education	Formal Education Actor(s)	Ministry of Education
	NFE Actor(s)	ASB
	# of students enrolled in Public School	Not applicable
	Access to public school(s)	Schools closed for Summer
	Non-formal Education services in Site	YES
	NFE courses for minors	Greek - English - School Support
Distributions	Actor(s)	ASB - Hellenic Army

Education	Formal Education Actor(s)	Ministry of Education
	NFE Actor(s)	ASB
	# of students enrolled in Public School	Not applicable
	Access to public school(s)	Schools closed for Summer
	Non-formal Education services in Site	YES
	NFE courses for minors	Greek - English - School Support
Distributions	Actor(s)	ASB - Hellenic Army

Total Population



Reporting Agency: ASB

Occupancy

107,54%

of Registered beneficiaries

847

of Unregistered

151

of Visitors

0

of Singles

143

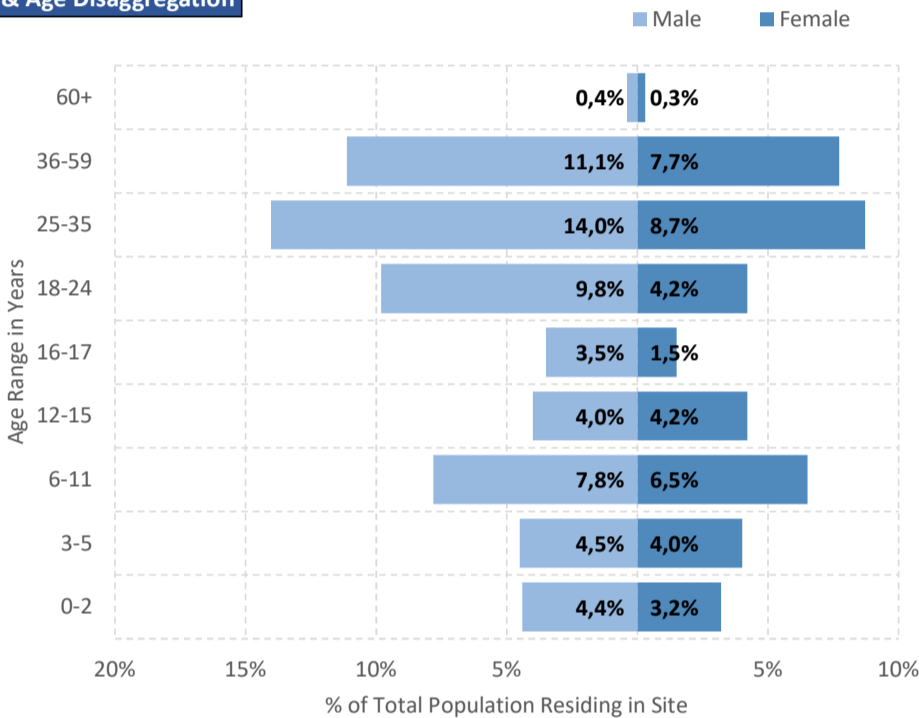
of Households

181

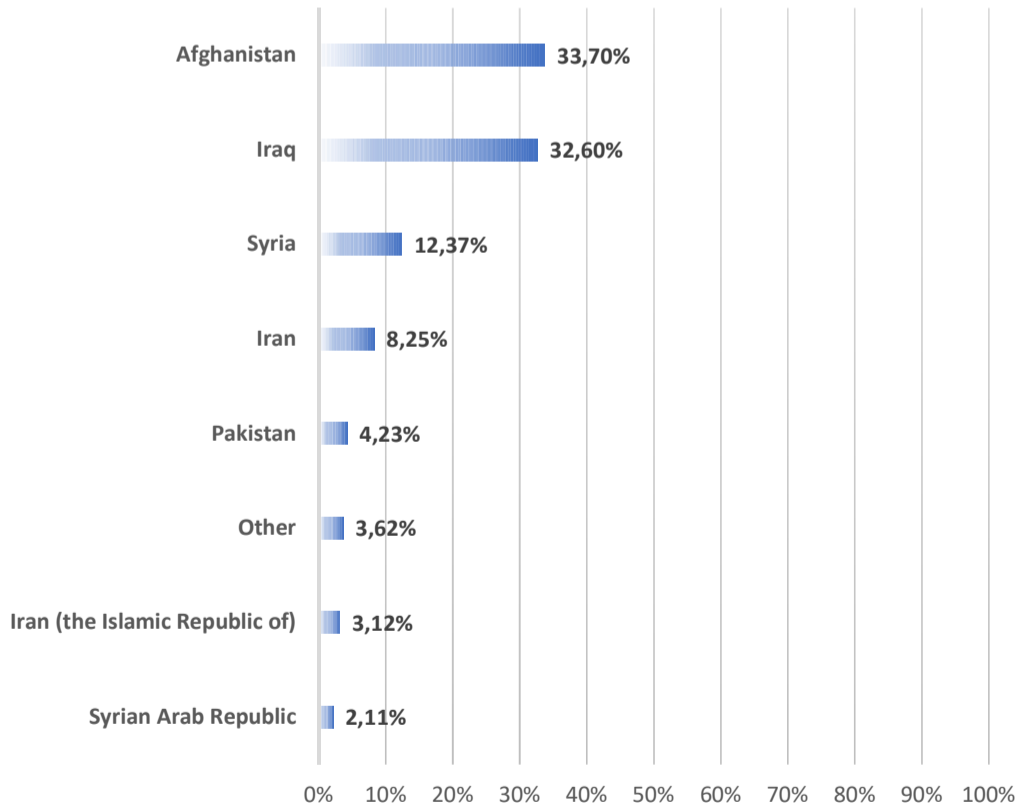
of UMCs in Safe Zone

27

Gender & Age Disaggregation



NATIONALITY BREAKDOWN %



Demographic Data updated: 26/7/2019

Access to labour-market	% of adult population with Tax Number (AFM-holders)	29%
	% of population above 15 y.o. with OAED card	6%
Access to services off-site	Public transportation	YES
	Distance to Citizens' Service Center (KEP)	8, Km
	Distance to Tax Office	7, Km
	Distance to ATM	2, Km

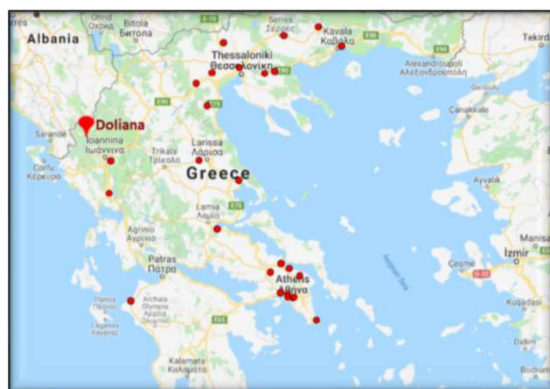
Cash Actor(s) UNHCR - IFRC

Site Factsheet

Improving the Greek Reception System through Site Management Support and Targeted Interventions in Long-Term Accommodation Sites

Doliana

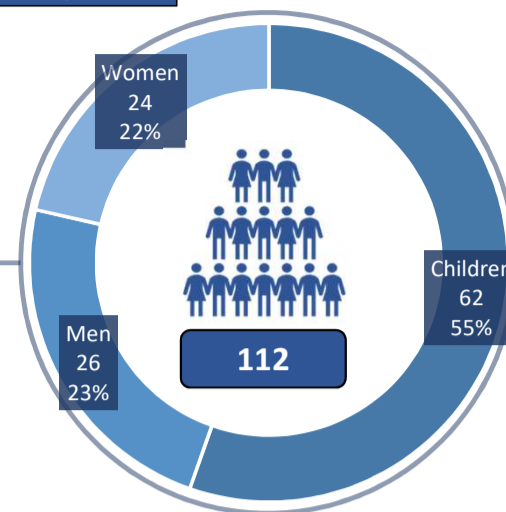
Jul-2019



Latitude: 39.898411 - Longitude: 20.578852

Doliana Long-Term Accommodation Site is placed in Kalpaki (Doliana), a village 35km away from Ioannina. Transportation to Ioannina is provided via intercity bus services and the bus station is very close to the site. In Doliana there is super market, pharmacy and a health center.

Total Population



Reporting Agency: ASB

Occupancy

86,82%

of Registered beneficiaries

112

of Unregistered

0

of Visitors

0

of Singles

2

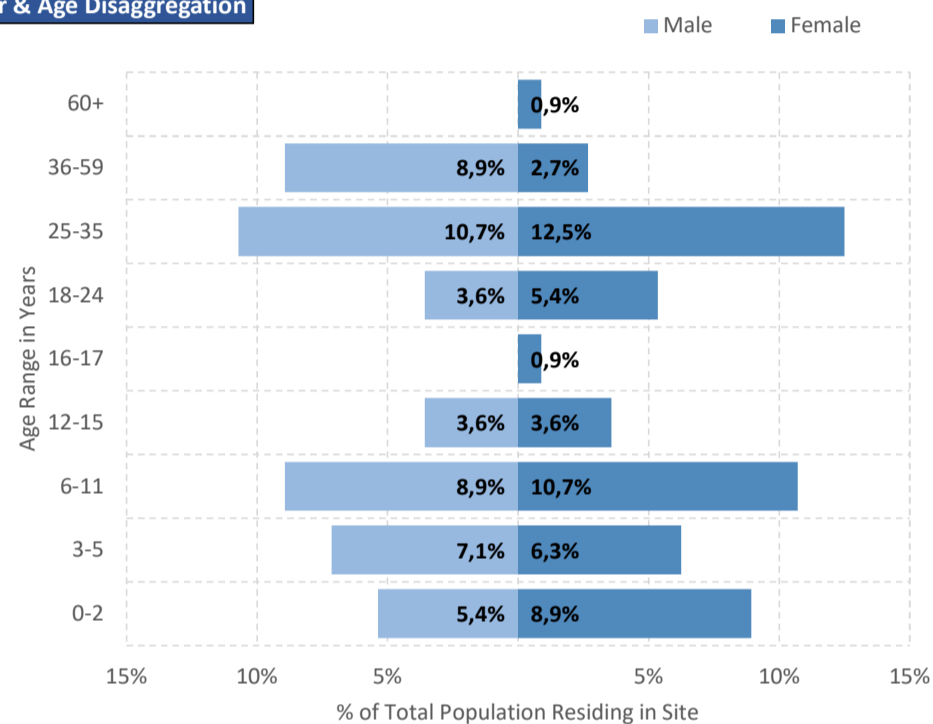
of Households

22

of UMCs in Safe Zone

N/A

Gender & Age Disaggregation



Camp Management	Actor(s)	RIS
	Type of Site	Long Term Accommodation Site
Site Management Support	Actor(s)	ASB
	Coordination meetings	YES
	Community meetings	YES
	Community feedback mechanism	YES

Shelter	Actor(s)	N/A
	# of accommodation units in need of repairs	0
	# of beneficiaries residing in tents	0
	# of beneficiaries residing in rubhalls	0
	# of beneficiaries residing in common areas	0
	# of beneficiaries residing in makeshift shelters	0

WASH	Actor(s)	ASB
	# of accommodation units with latrines	0
	# of latrines in common spaces	17
	Separation for men and women	YES
	# of accommodation units with showers	0
	# of showers in common spaces	12
	Separation for men and women	YES

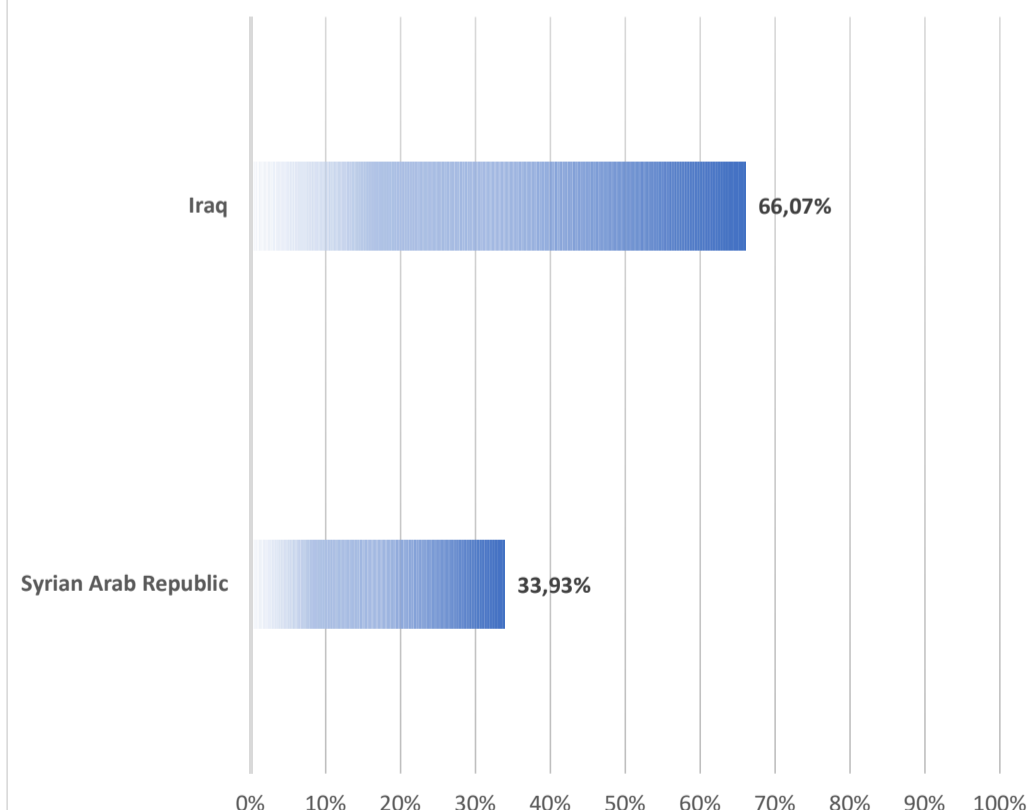
Health	Actor(s)	KEELPNO
	Doctor present in Site	YES
	Distance to nearest health facility	1, Km
	Distance to nearest pharmacy	1, Km
	% of population with Social Security Number	No data available

Protection	Protection Actor(s)	ASB
	Child Protection Actor(s)	ASB
	Safe Zone Actor(s)	Not Applicable
	Protection meetings	YES
	Psychosocial Support	YES
	Children Friendly Space	YES
	Female Friendly Space	YES
	Safe Zone in Site	NO
	Legal Assistance	YES
	SGBV referral mechanism	YES
	PWSN referral mechanism	YES
	UMC referral mechanism	YES

Education	Formal Education Actor(s)	Ministry of Education
	NFE Actor(s)	ASB
	# of students enrolled in Public School	N/A
	Access to public school(s)	Schools closed for summer
	Non-formal Education services in Site	YES
	NFE courses for minors	Greek - English - School Support
	NFE courses for adults	Greek - English - ICT

Distributions	Actor(s)	ASB
---------------	----------	-----

NATIONALITY BREAKDOWN %



Demographic Data updated: 30/7/2019

Access to labour-market	% of adult population with Tax Number (AFM-holders)	38%
	% of population above 15 y.o. with OED card	10%

Access to services off-site	Public transportation	YES
	Distance to Citizens' Service Center (KEP)	1, Km
	Distance to Tax Office	42, Km
	Distance to ATM	1, Km

Cash Actor(s)	UNHCR - IFRC
---------------	--------------



Funded by the Asylum, Migration and Integration Fund of the European Union

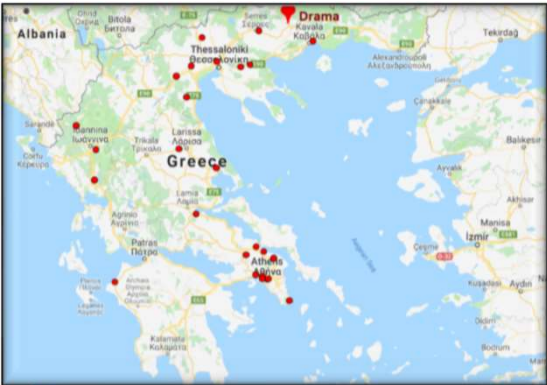


Site Factsheet

Improving the Greek Reception System through Site Management Support and Targeted Interventions in Long-Term Accommodation Sites

Drama

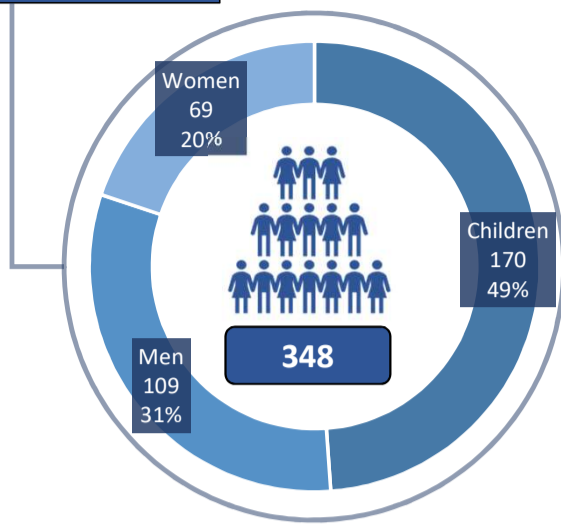
Jul-2019



Latitude: 41.17154 - Longitude: 24.06855

Drama Long-Term Accommodation Site is placed in the industrial zone of Drama, 7km away from the city of Drama and 157km from Thessaloniki. Transportation from Drama to Drama center and to General Hospital of Drama is provided by bus 4 times per day and the bus station is outside of the site. Closest pharmacy and super market are 8 km away from the site.

Total Population



Reporting Agency: International Organisation for Migration

Occupancy

82,86%

of Registered beneficiaries

336

of Unregistered

0

of Visitors

12



Total Area covered: 41.000 m²

Maximum Capacity: 420

of Total Shelter Units: 69

of Containers: 0

of apartments/rooms: 69

of Cabins: 0

of Partitioned Open Space: 0

Other: 0

of Singles

37

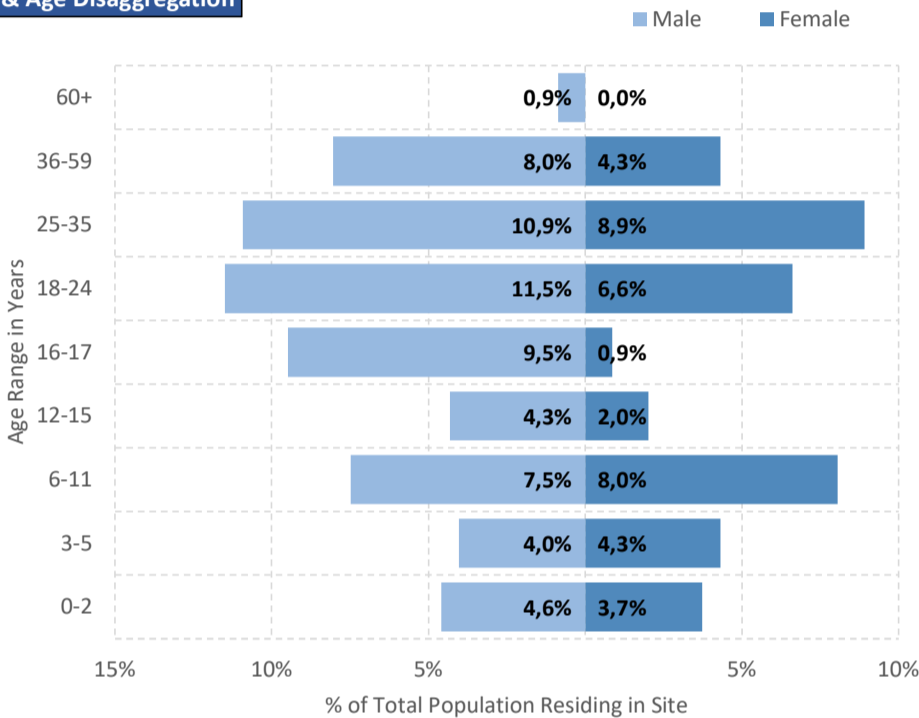
of Households

52

of UMCs in Safe Zone

27

Gender & Age Disaggregation



Camp Management	Actor(s)	Hellenic Army - RIS	
	Type of Site	Long Term Accommodation Site	
Site Management Support	Actor(s)	IOM	
	Coordination meetings	YES	
	Community meetings	YES	
	Community feedback mechanism	YES	

Shelter	Actor(s)	IOM	
	# of accommodation units in need of repairs	0	
	# of beneficiaries residing in tents	0	
	# of beneficiaries residing in rubhalls	0	
	# of beneficiaries residing in common areas	0	
	# of beneficiaries residing in makeshift shelters	0	

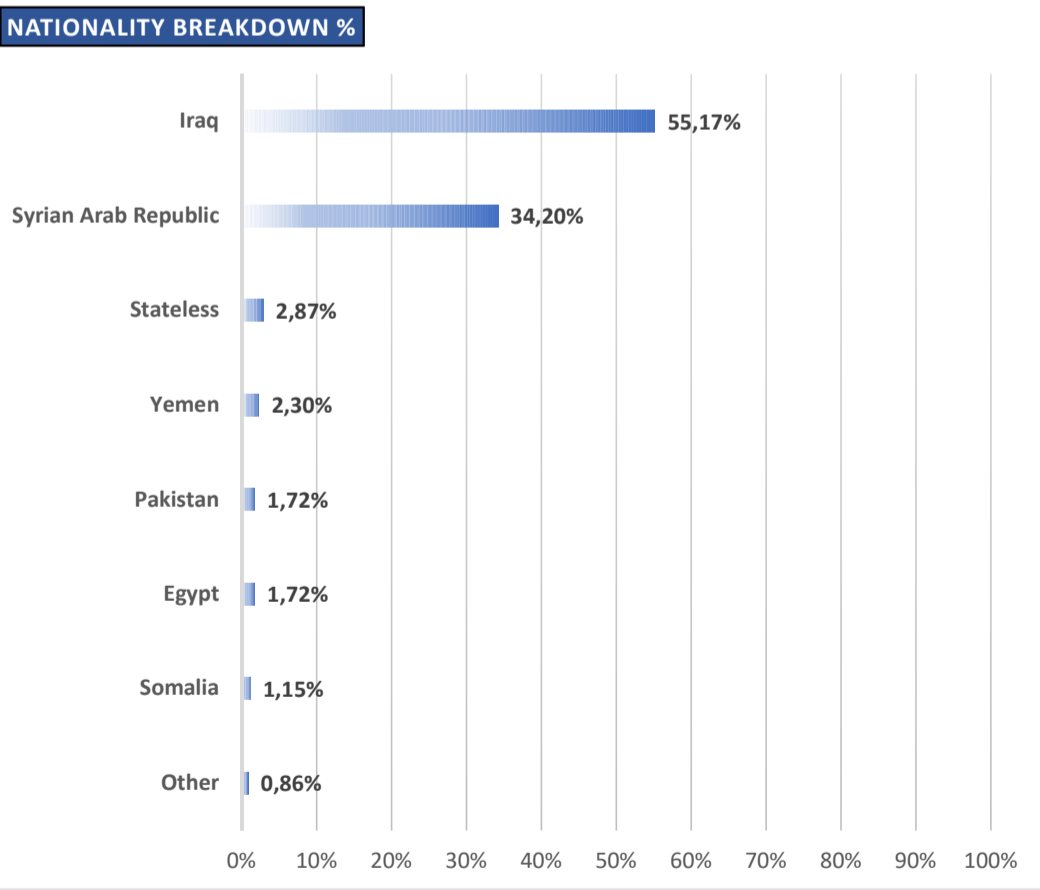
WASH	Actor(s)	IOM	
	# of accommodation units with latrines	0	
	# of latrines in common spaces	52	
	Separation for men and women	YES	
	# of accommodation units with showers	0	
	# of showers in common spaces	50	
	Separation for men and women	YES	

Health	Actor(s)	EODY - Municipality Workers	
	Doctor present in Site	YES	
	Distance to nearest health facility	8.4 Km	
	Distance to nearest pharmacy	7.4 Km	
	% of population with Social Security Number	93%	

Protection	Protection Actor(s)	IOM	
	Child Protection Actor(s)	Solidarity Now	
	Safe Zone Actor(s)	IOM - ARSIS	
	Protection meetings	YES	
	Psychosocial Support	YES	
	Children Friendly Space	YES	
	Female Friendly Space	YES	
	Safe Zone in Site	YES	
	Legal Assistance	YES	
	SGBV referral mechanism	YES	
	PWSN referral mechanism	YES	
	UMC referral mechanism	YES	

Education	Formal Education Actor(s)	Ministry of Education	
	NFE Actor(s)	Solidarity Now - Municipality workers	
	# of students enrolled in Public School	N/A	
	Access to public school(s)	Schools closed for summer	
	Non-formal Education services in Site	YES	
	NFE courses for minors	Greek - English - School Support	
	NFE courses for adults	Greek - English	

Distributions	Actor(s)	IOM
---------------	----------	-----



Demographic Data updated: 31/7/2019

Access to labour-market	% of adult population with Tax Number (AFM-holders)	52%
	% of population above 15 y.o. with OAED card	3%
Access to services off-site	Public transportation	YES
	Distance to Citizens' Service Center (KEP)	8.4 Km
	Distance to Tax Office	8.0 Km
	Distance to ATM	8.1 Km

Cash Actor(s)	UNHCR - IFRC
---------------	--------------

Site Factsheet

Improving the Greek Reception System through Site Management Support and Targeted Interventions in Long-Term Accommodation Sites

Elefsina

July/19



Funded by the Asylum, Migration and Integration Fund of the European Union



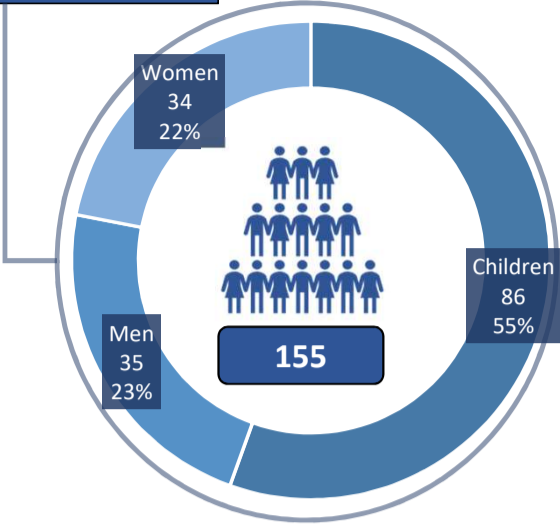
IOM • OIM



Latitude: 38.0313 - Longitude: 23.49121

The Long-Term Accommodation Site of Elefsina is located on the 29th km of the old national road Elefsina-Megara, in West Attica, Greece. It is situated about 6km away from Elefsina and 20km northwest from Athens. A public bus connects the site with the city of Elefsina and Piraeus. The bus station is located outside the accommodation center. The Thriasio General Hospital of Elefsina is located 6.5km away from the Elefsina site.

Total Population



Reporting Agency: International Organization for Migration

Occupancy

86,11%

of Registered beneficiaries

152

of Unregistered

3

of Visitors

0

of Singles

0

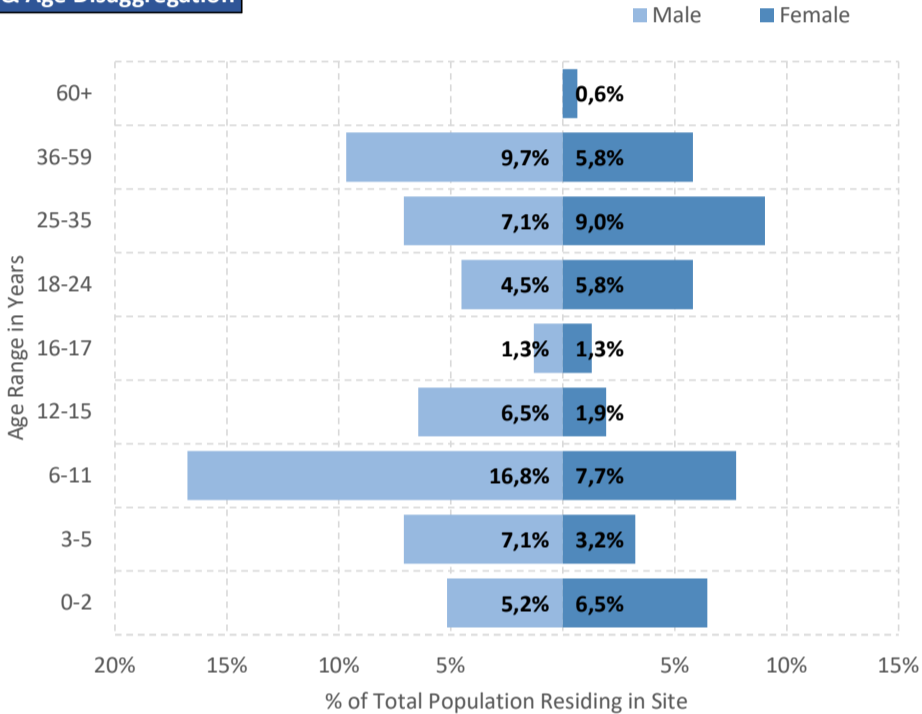
of Households

29

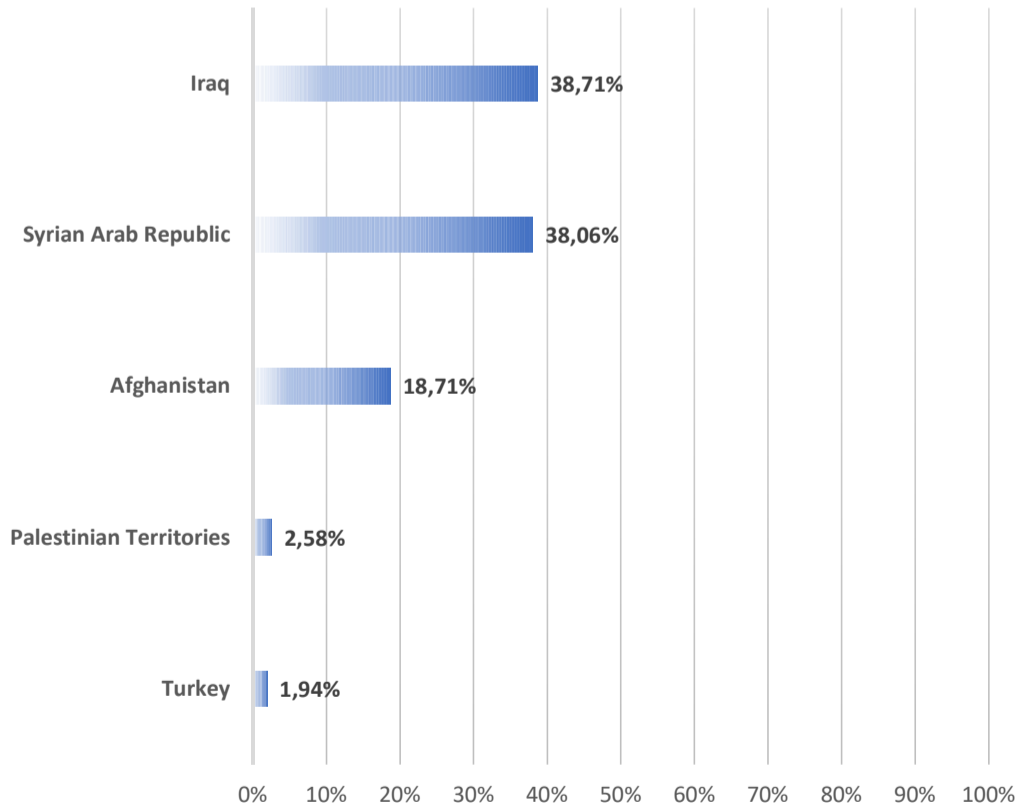
of UMCs in Safe Zone

23

Gender & Age Disaggregation



NATIONALITY BREAKDOWN %



Demographic Data updated: 31/7/2019

Access to labour-market	% of adult population with Tax Number (AFM-holders)	77%
	% of population above 15 y.o. with Oaed card	69%

Access to services off-site	Public transportation	YES
	Distance to Citizens' Service Center (KEP)	5,4 Km
	Distance to Tax Office	5,2 Km
	Distance to ATM	5,3 Km

Cash Actor(s) UNHCR - CRS



Total Area covered: 4.490 m²

Maximum Capacity: 180

of Total Shelter Units: 30

of Containers: 0

of apartments/rooms: 30

of Cabins: 0

of Partitioned Open Space: 0

Other: 0

Camp Management	Actor(s)	Hellenic Army
	Type of Site	Long Term Accommodation Site

Site Management Support	Actor(s)	IOM
	Coordination meetings	YES
	Community meetings	YES
	Community feedback mechanism	YES

Shelter	Actor(s)	IOM
	# of accommodation units in need of repairs	0
	# of beneficiaries residing in tents	0
	# of beneficiaries residing in rubhalls	0
	# of beneficiaries residing in common areas	3
	# of beneficiaries residing in makeshift shelters	0

WASH	Actor(s)	IOM
	# of accommodation units with latrines	0
	# of latrines in common spaces	13
	Separation for men and women	YES
	# of accommodation units with showers	0
	# of showers in common spaces	15
	Separation for men and women	YES

Health	Actor(s)	Hellenic Army / EODY
	Doctor present in Site	YES
	Distance to nearest health facility	6,5 Km
	Distance to nearest pharmacy	4,5 Km
	% of population with Social Security Number	79%

Protection	Protection Actor(s)	IOM
	Child Protection Actor(s)	Solidarity Now
	Safe Zone Actor(s)	Not Applicable
	Protection meetings	YES
	Psychosocial Support	YES
	Children Friendly Space	NO
	Female Friendly Space	YES
	Safe Zone in Site	NO
	Legal Assistance	YES
	SGBV referral mechanism	YES
	PWSN referral mechanism	YES
	UMC referral mechanism	YES

Education	Formal Education Actor(s)	Ministry of Education-REC
	NFE Actor(s)	UNICEF - Solidarity Now
	# of students enrolled in Public School	Not applicable
	Access to public school(s)	Schools closed for Summer
	Non-formal Education services in Site	YES
	NFE courses for minors	Greek - English - School Support
	NFE courses for adults	Greek - English

Distributions Actor(s) International Organization for Migration



Funded by the Asylum, Migration and Integration Fund of the European Union

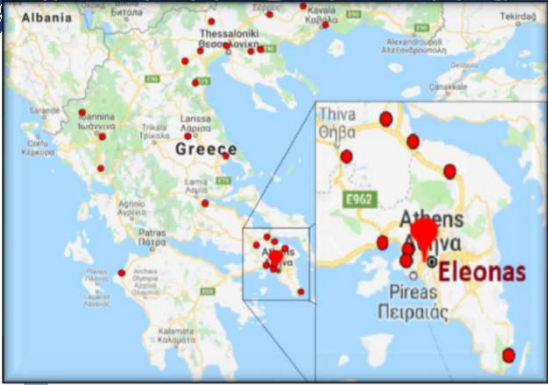


Site Factsheet

Improving the Greek Reception System through Site Management Support and Targeted Assistance

Eleonas

July/19



Latitude: 37.982881- Longitude: 23.69876

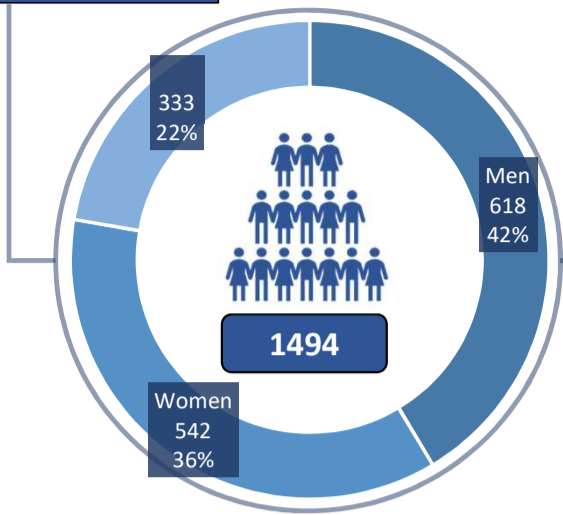
Eleonas camp is located in the center of Athens and is under RIS management. IOM with the implementing partner European Expression is providing SMS. Eleonas camp is opened since August 2015 providing shelter to over 1500 beneficiaries. On site the following services are provided, primary health, social and technical service, psychosocial and legal support, child protection, sport and recreational activities. In addition a safe zone under GCR is included on site..



Total Area covered: 32.000 m²

Maximum Capacity: 1850
of Total Shelter Units: 321
of Containers: 321
of apartments/rooms: 0
of Cabins: 0
of Partitioned Open Space: 0
Other: 0

Total Population



Reporting Agency: International Organization for Migration

Occupancy 80,76%

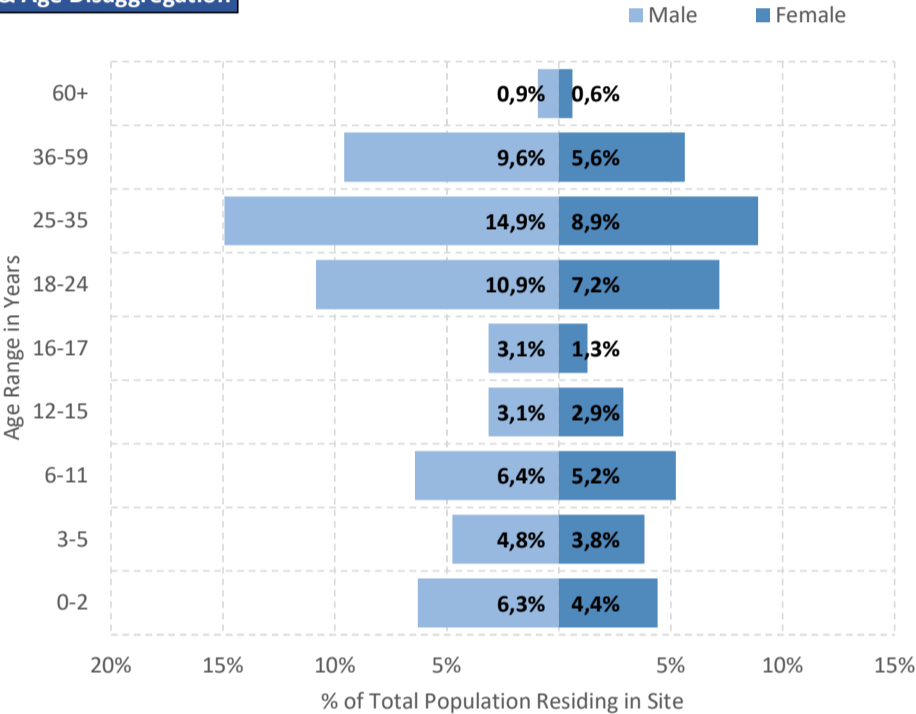
of Registered beneficiaries 1376

of Unregistered 118

of Visitors 0

of Singles 246 # of Households 308 # of UMCs in Safe Zone 30

Gender & Age Disaggregation



Camp Management	Actor(s)	RIS	
	Type of Site	Long Term Accommodation Site	

Site Management Support	Actor(s)	IOM	
	Coordination meetings	YES	
	Community meetings	YES	
	Community feedback mechanism	NO	

Shelter	Actor(s)	IOM - European Expression	
	# of accommodation units in need of repairs	2	
	# of beneficiaries residing in tents	0	
	# of beneficiaries residing in rubhalls	0	
	# of beneficiaries residing in common areas	0	
	# of beneficiaries residing in makeshift shelters	0	

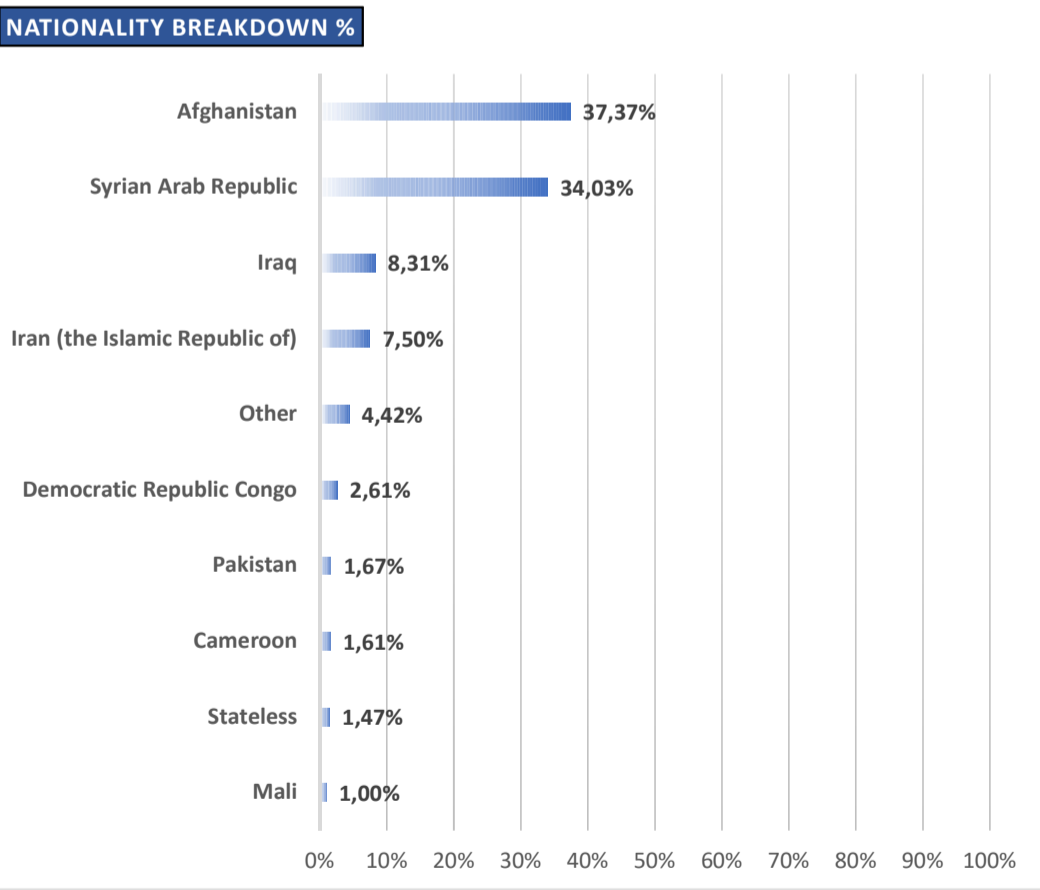
WASH	Actor(s)	IOM - European Expression	
	# of accommodation units with latrines	321	
	# of latrines in common spaces	0	
	Separation for men and women	Not applicable	
	# of accommodation units with showers	321	
	# of showers in common spaces	0	
	Separation for men and women	Not applicable	

Health	Actor(s)	KEELPNO	
	Doctor present in Site	YES	
	Distance to nearest health facility	3.0 km	
	Distance to nearest pharmacy	1.0 km	
	% of population with Social Security Number	3%	

Protection	Protection Actor(s)	European Expression	
	Child Protection Actor(s)	Solidarity Now	
	Safe Zone Actor(s)	IOM - GCR	
	Protection meetings	YES	
	Psychosocial Support	YES	
	Children Friendly Space	NO	
	Female Friendly Space	YES	
	Safe Zone in Site	YES	
	Legal Assistance	YES	
	SGBV referral mechanism	YES	
	PWSN referral mechanism	YES	
	UMC referral mechanism	YES	

Education	Formal Education Actor(s)	Ministry of Education	
	NFE Actor(s)	ELIX	
	# of students enrolled in Public School	240	
	Access to public school(s)	YES	
	Non-formal Education services in Site	YES	
	NFE courses for minors	Greek	
	NFE courses for adults	Greek	

Distributions	Actor(s)	IOM - RIS - ELEA Project	
---------------	----------	--------------------------	--



Demographic Data updated: 31/7/2019

Access to labour-market	% of adult population with Tax Number (AFM-holders)	No data available
	% of population above 15 y.o. with OAED card	No data available

Access to services off-site	Public transportation	YES
	Distance to Citizens' Service Center (KEP)	3.0 km
	Distance to Tax Office	3.0 km
	Distance to ATM	1.0 km

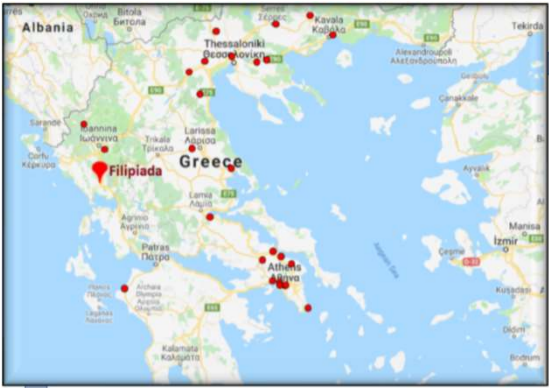
Cash Actor(s)	UNHCR - CRS	
---------------	-------------	--

Site Factsheet

Improving the Greek Reception System through Site Management Support and Targeted Interventions in Long-Term Accommodation Sites

Filippiada

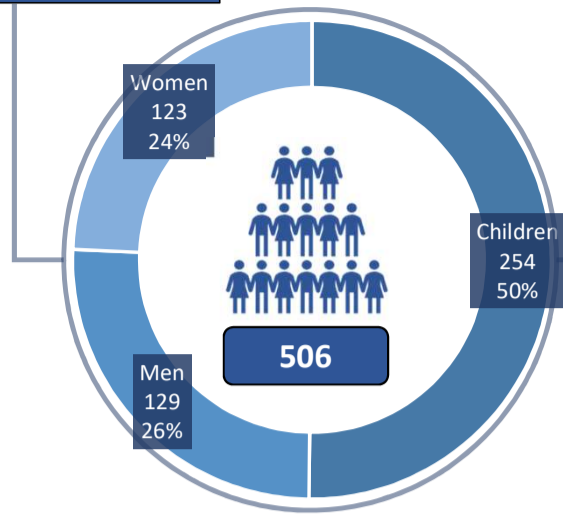
Jul-2019



Latitude: 39.227222 - Longitude: 20.872222

Filippiada Long-Term Accommodation Site is in a small town in regional unit of Preveza, Epirus. Filippiada is 10km northwest of Arta, 30km northeast of Preveza and 52 km south of Ioannina. The Greek National Road 5 (Antirrio - Agrinio - Arta - Ioannina) passes through the town, and the Greek National Road 21 connects it with Preveza. There is an intercity bus route that connects Filippiada with Arta, Preveza and Ioannina where there is access to hospital. In Filippiada there is a health center, super markets and pharmacies.

Total Population



Reporting Agency: ASB

Occupancy

80,96%

of Registered beneficiaries

506

of Unregistered

0

of Visitors

0

of Singles

36

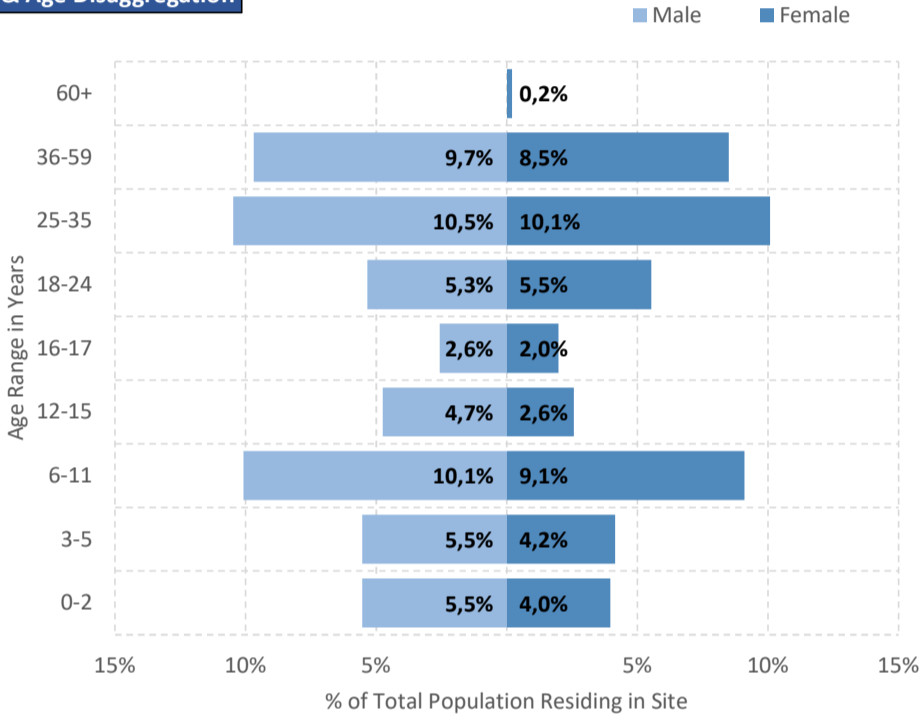
of Households

93

of UMCs in Safe Zone

N/A

Gender & Age Disaggregation



Camp Management	Actor(s)	RIS
	Type of Site	Long Term Accommodation Site
Site Management Support	Actor(s)	ASB
	Coordination meetings	YES
	Community meetings	YES
	Community feedback mechanism	YES

Shelter	Actor(s)	ASB
	# of accommodation units in need of repairs	0
	# of beneficiaries residing in tents	0
	# of beneficiaries residing in rubhalls	0
	# of beneficiaries residing in common areas	0
	# of beneficiaries residing in makeshift shelters	0

WASH	Actor(s)	ASB
	# of accommodation units with latrines	104
	# of latrines in common spaces	0
	Separation for men and women	Not applicable
	# of accommodation units with showers	104
	# of showers in common spaces	0
	Separation for men and women	Not applicable

Health	Actor(s)	KEELPNO
	Doctor present in Site	YES
	Distance to nearest health facility	3 Km
	Distance to nearest pharmacy	3 Km
	% of population with Social Security Number	No data available

Protection	Protection Actor(s)	ASB
	Child Protection Actor(s)	ASB
	Safe Zone Actor(s)	Not Applicable
	Protection meetings	YES
	Psychosocial Support	YES
	Children Friendly Space	YES
	Female Friendly Space	YES
	Safe Zone in Site	NO
	Legal Assistance	YES
	SGBV referral mechanism	YES
	PWSN referral mechanism	YES
	UMC referral mechanism	YES

Education	Formal Education Actor(s)	Ministry of Education
	NFE Actor(s)	ASB
	# of students enrolled in Public School	N/A
	Access to public school(s)	Schools closed for summer
	Non-formal Education services in Site	YES
	NFE courses for minors	Greek - English - School Support
	NFE courses for adults	Greek - English - ICT

Distributions	Actor(s)	ASB, RIS
---------------	----------	----------

Access to labour-market	% of adult population with Tax Number (AFM-holders)	18%
	% of population above 15 y.o. with OAED card	No data available
Access to services off-site	Public transportation	YES
	Distance to Citizens' Service Center (KEP)	3 Km
	Distance to Tax Office	15 Km
	Distance to ATM	3 Km

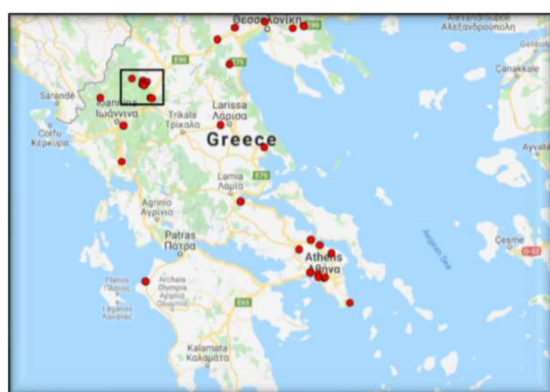
Cash Actor(s)	UNHCR - IFRC
---------------	--------------

Site Factsheet

Improving the Greek Reception System through Site Management Support and Targeted Interventions in Long-Term Accommodation Sites

Grevena SMS

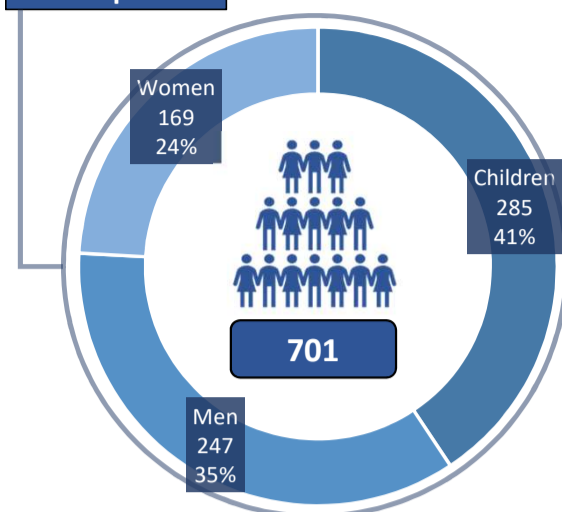
Jul-2019



Latitude: 40.701292 - Longitude: 22.863768

Grevena Long-Term Accommodation Sites are in 9 locations in the mountainous area of Grevena. The average distance from these 9 locations to the center of Grevena is approximately 30km. The distance to Thessaloniki is roughly 200km. Transportation to Grevena center and hospital is provided by the hotel owners via rented KTEL busses and also by IOM designated drivers. For medical cases that cannot be treated in the hospital of Grevena, transportation to the hospitals of Kozani and Ioannina is also arranged. Pharmacies and super markets are all located in Grevena center.

Total Population



Reporting Agency: IOM

Occupancy

94,47%

of Registered beneficiaries

699

of Unregistered

1

of Visitors

1

of Singles

107

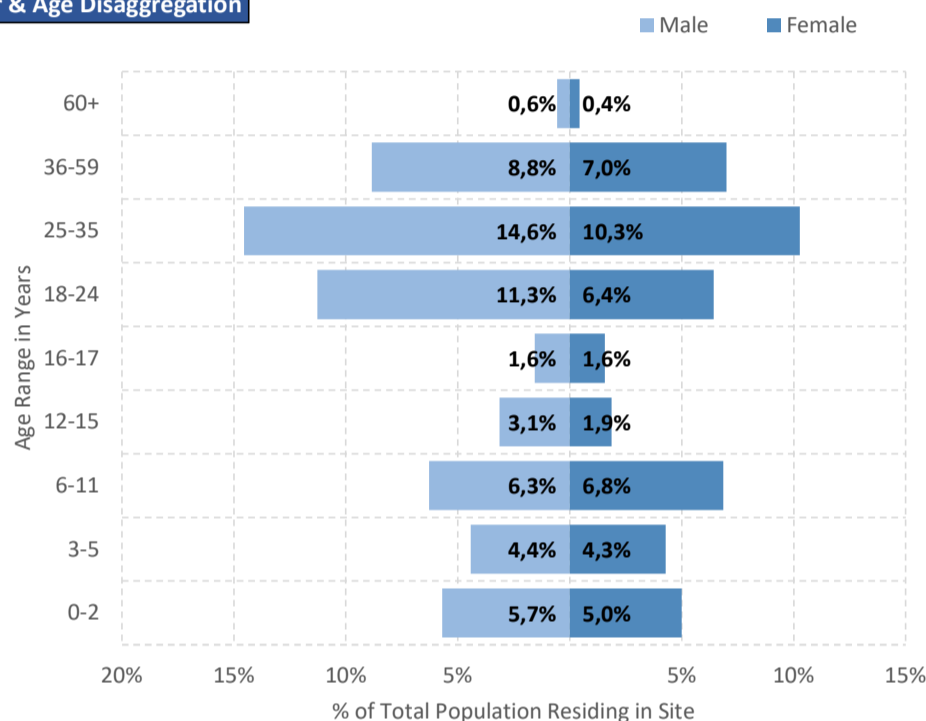
of Households

142

of UMCs in Safe Zone

N/A

Gender & Age Disaggregation



Camp Management	Actor(s)	Ministry of Citizen Protection
	Type of Site	Long Term Accommodation Site

Site Management Support	Actor(s)	IOM
	Coordination meetings	NO
	Community meetings	YES
	Community feedback mechanism	NO

Shelter	Actor(s)	MoCP/IOM
	# of accommodation units in need of repairs	8
	# of beneficiaries residing in tents	0
	# of beneficiaries residing in rubhalls	0
	# of beneficiaries residing in common areas	0
	# of beneficiaries residing in makeshift shelters	0

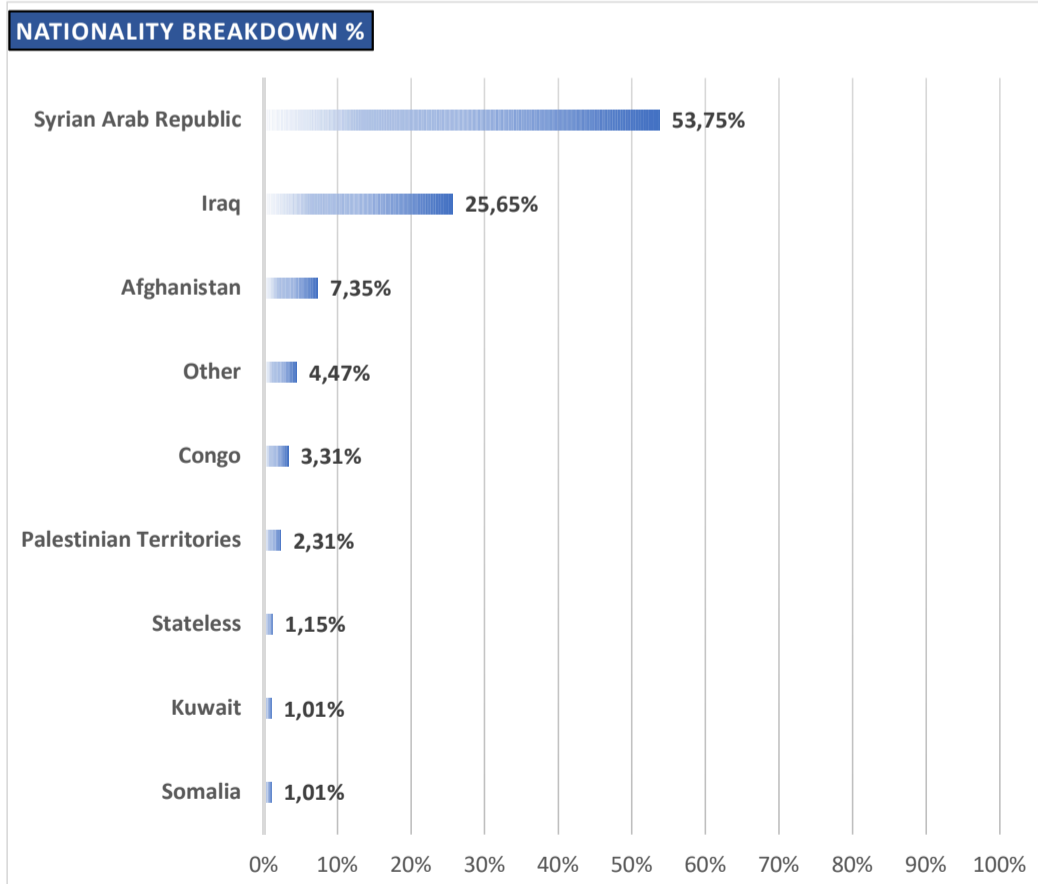
WASH	Actor(s)	MoCP/IOM
	# of accommodation units with latrines	223
	# of latrines in common spaces	4
	Separation for men and women	0
	# of accommodation units with showers	223
	# of showers in common spaces	0
	Separation for men and women	0

Health	Actor(s)	0
	Doctor present in Site	NO
	Distance to nearest health facility	32km - 56km
	Distance to nearest pharmacy	8km - 43km
	% of population with Social Security Number	98%

Protection	Protection Actor(s)	IOM
	Child Protection Actor(s)	IOM
	Safe Zone Actor(s)	Not Applicable
	Protection meetings	NO
	Psychosocial Support	YES
	Children Friendly Space	YES
	Female Friendly Space	YES
	Safe Zone in Site	NO
	Legal Assistance	YES
	SGBV referral mechanism	NO
	PWSN referral mechanism	NO
	UMC referral mechanism	NO

Education	Formal Education Actor(s)	Ministry of Education
	NFE Actor(s)	IOM
	# of students enrolled in Public School	Schools closed for Summer
	Access to public school(s)	N/A
	Non-formal Education services in Site	YES
	NFE courses for minors	Greek - English - School Support
	NFE courses for adults	Greek - English

Distributions	Actor(s)	IOM
---------------	----------	-----



Demographic Data updated: 23/8/2019

Access to labour-market	% of adult population with Tax Number (AFM-holders)	17%
	% of population above 15 y.o. with OED card	5%

Access to services off-site	Public transportation	NO
	Distance to Citizens' Service Center (KEP)	19km - 43km
	Distance to Tax Office	32km - 52km
	Distance to ATM	31km - 52km

Cash Actor(s)	UNHCR - IFRC
---------------	--------------



Funded by the Asylum, Migration and Integration Fund of the European Union

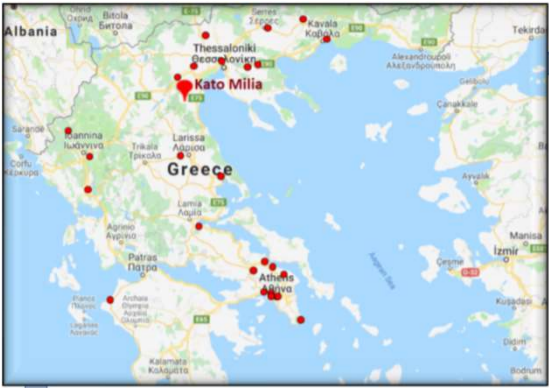


Site Factsheet

Improving the Greek Reception System through Site Management Support and Targeted Interventions in Long-Term Accommodation Sites

Kato Milia

July/19



Latitude: 40.256063 - Longitude: 22.367323

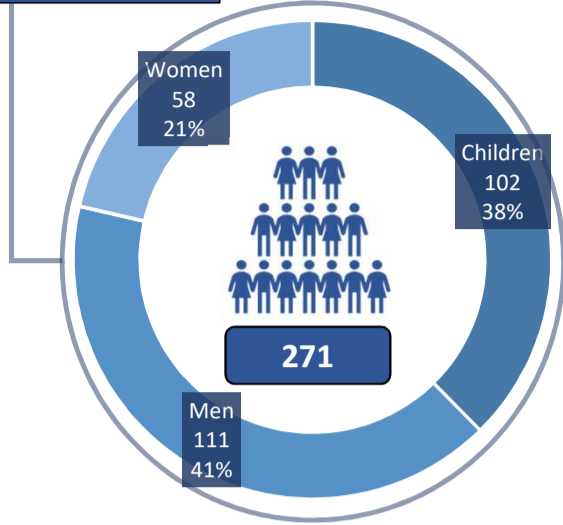
Kato Milia Long-Term Accommodation Site is placed in an agricultural area 13km away from the center of Katerini and 82km away from the city of Thessaloniki. Transportation to Katerini center is provided by bus every 2 hours and the bus station is outside of the site. The General Hospital of Katerini is 16km away from Kato Milia site and transportation is provided only from the center of Katerini to the Hospital. There is a mini market close to the site.



Total Area covered: 13.050 m²

Maximum Capacity: 340
of Total Shelter Units: 85
of Containers: 85
of apartments/rooms: 0
of Cabins: 0
of Partitioned Open Space: 0
Other: 0

Total Population



Occupancy

79,71%

of Registered beneficiaries

267

of Unregistered

4

of Visitors

0

of Singles

67

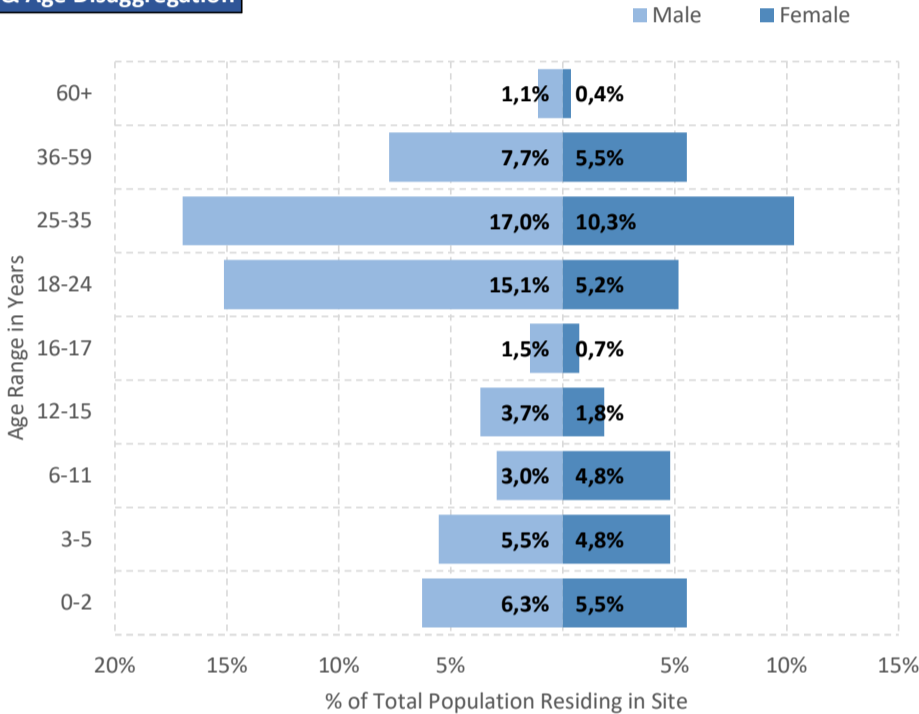
of Households

55

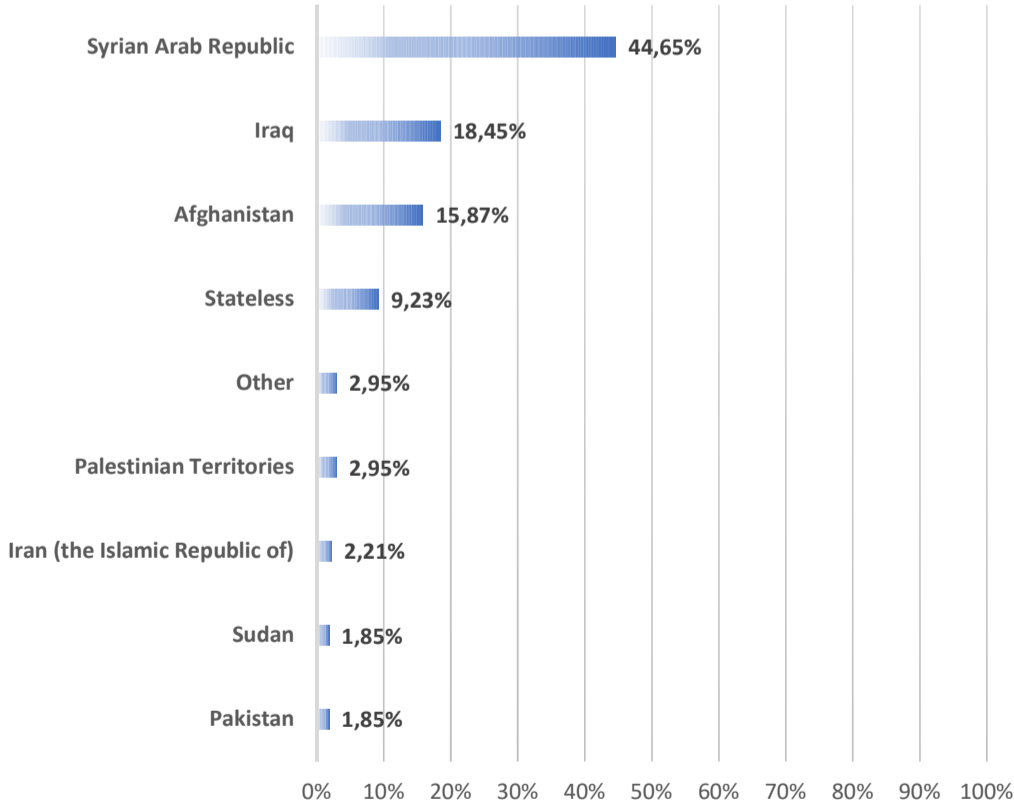
of UMCs in Safe Zone

23

Gender & Age Disaggregation



NATIONALITY BREAKDOWN %



Demographic Data updated: 31/7/2019

Access to labour-market	% of adult population with Tax Number (AFM-holders)	60%
	% of population above 15 y.o. with OAED card	12%

Access to services off-site	Public transportation	YES
	Distance to Citizens' Service Center (KEP)	16.0 km
	Distance to Tax Office	16.0 km
	Distance to ATM	15.0 km

Cash Actor(s) UNHCR - IFRC

Camp Management	Actor(s)	Hellenic Airforce - RIS
	Type of Site	Long Term Accommodation Site

Site Management Support	Actor(s)	IOM
	Coordination meetings	YES
	Community meetings	YES
	Community feedback mechanism	YES

Shelter	Actor(s)	IOM
	# of accommodation units in need of repairs	0
	# of beneficiaries residing in tents	0
	# of beneficiaries residing in rubhalls	0
	# of beneficiaries residing in common areas	0
	# of beneficiaries residing in makeshift shelters	0

WASH	Actor(s)	IOM
	# of accommodation units with latrines	85
	# of latrines in common spaces	5
	Separation for men and women	Not applicable
	# of accommodation units with showers	85
	# of showers in common spaces	5
	Separation for men and women	Not applicable

Health	Actor(s)	EODY - Municipality Workers
	Doctor present in Site	YES
	Distance to nearest health facility	15.0 km
	Distance to nearest pharmacy	15.0 km
	% of population with Social Security Number	90%

Protection	Protection Actor(s)	IOM - Solidarity Now
	Child Protection Actor(s)	Solidarity Now
	Safe Zone Actor(s)	Not Applicable
	Protection meetings	YES
	Psychosocial Support	YES
	Children Friendly Space	YES
	Female Friendly Space	YES
	Safe Zone in Site	NO
	Legal Assistance	YES
	SGBV referral mechanism	YES
	PWSN referral mechanism	YES
	UMC referral mechanism	YES

Education	Formal Education Actor(s)	Ministry of Education
	NFE Actor(s)	Solidarity Now
	# of students enrolled in Public School	N/A
	Access to public school(s)	Schools closed for summer
	Non-formal Education services in Site	YES
	NFE courses for minors	Greek - English
	NFE courses for adults	Greek - English

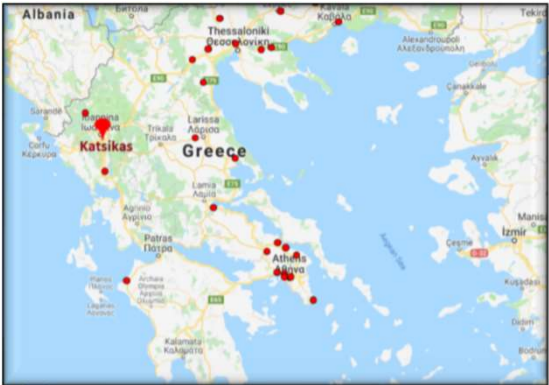
Distributions Actor(s) IOM

Site Factsheet

Improving the Greek Reception System through Site Management Support and Targeted Interventions in Long-Term Accommodation Sites

Katsikas

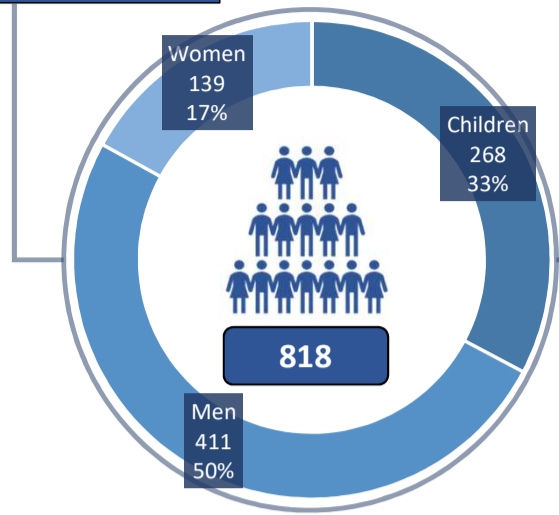
Jul-2019



Latitude: 39.608421 - Longitude: 20.900713

Katsikas Long-Term Accommodation Site is in the Ioannina regional unit, Epirus, northern Greece. The site is 2km away from Ioannina and there is regular bus service to Ioannina city and to the hospital. The bus station is outside of the site. In Ioannina there is the General Hospital of Ioannina, many supermarkets and pharmacies.

Total Population



Reporting Agency: ASB

Occupancy

81,39%

of Registered beneficiaries

790

of Unregistered

28

of Visitors

0



Total Area covered: 48.000 m²

Maximum Capacity: 1005
of Total Shelter Units: 208
of Containers: 208
of apartments/rooms: 0
of Cabins: 0
of Partitioned Open Space: 0
Other: 0

of Singles

320

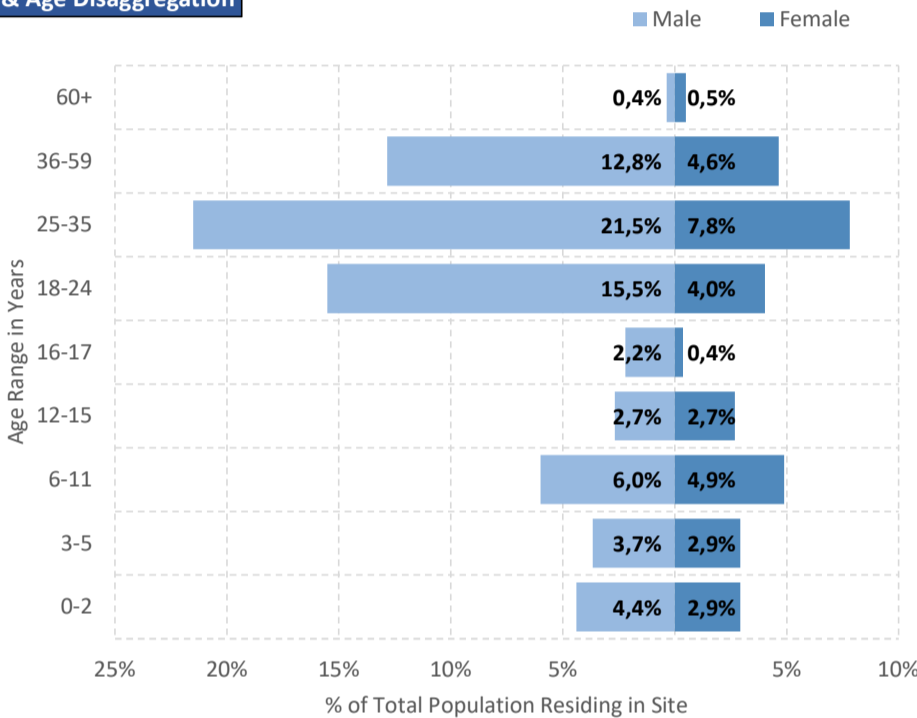
of Households

115

of UMCs in Safe Zone

N/A

Gender & Age Disaggregation



Camp Management	Actor(s)	RIS	
	Type of Site	Long Term Accommodation Site	
Site Management Support	Actor(s)	ASB	
	Coordination meetings	YES	
	Community meetings	YES	
	Community feedback mechanism	YES	

Shelter	Actor(s)	ASB	
	# of accommodation units in need of repairs	3	
	# of beneficiaries residing in tents	0	
	# of beneficiaries residing in rubhalls	0	
	# of beneficiaries residing in common areas	0	
	# of beneficiaries residing in makeshift shelters	0	

WASH	Actor(s)	ASB	
	# of accommodation units with latrines	208	
	# of latrines in common spaces	0	
	Separation for men and women	0	
	# of accommodation units with showers	208	
	# of showers in common spaces	0	
	Separation for men and women	0	

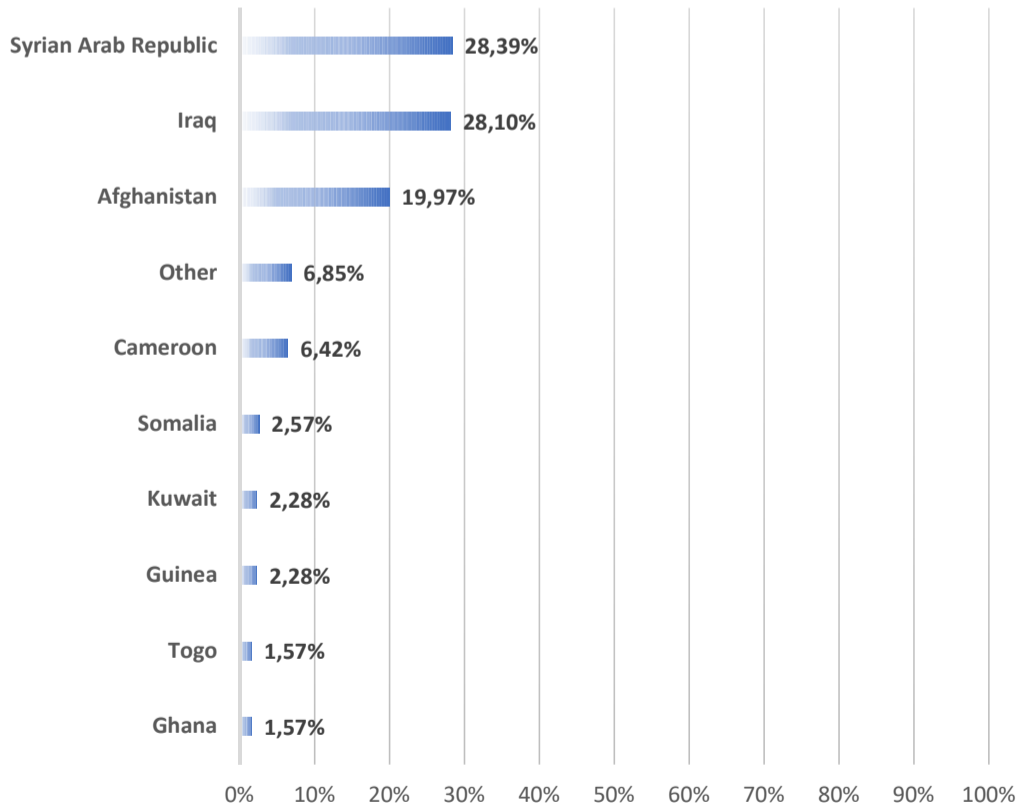
Health	Actor(s)	KEELPNO	
	Doctor present in Site	YES	
	Distance to nearest health facility	9 Km	
	Distance to nearest pharmacy	9 Km	
	% of population with Social Security Number	No data available	

Protection	Protection Actor(s)	ASB	
	Child Protection Actor(s)	ASB	
	Safe Zone Actor(s)	Not Applicable	
	Protection meetings	YES	
	Psychosocial Support	YES	
	Children Friendly Space	YES	
	Female Friendly Space	YES	
	Safe Zone in Site	NO	
	Legal Assistance	YES	
	SGBV referral mechanism	YES	
	PWSN referral mechanism	YES	
	UMC referral mechanism	YES	

Education	Formal Education Actor(s)	Ministry of Education	
	NFE Actor(s)	ASB	
	# of students enrolled in Public School	N/A	
	Access to public school(s)	Schools closed for summer	
	Non-formal Education services in Site	YES	
	NFE courses for minors	Greek - English - School Support	
	NFE courses for adults	Greek - English - ICT	

Distributions	Actor(s)	ASB, Refugee Help	
---------------	----------	-------------------	--

NATIONALITY BREAKDOWN %



Demographic Data updated: 25/7/2019

Access to labour-market	% of adult population with Tax Number (AFM-holders)	32%
	% of population above 15 y.o. with OAED card	No data available

Access to services off-site	Public transportation	YES
	Distance to Citizens' Service Center (KEP)	9 Km
	Distance to Tax Office	9 Km
	Distance to ATM	9 Km

Cash Actor(s)	UNHCR - IFRC	
---------------	--------------	--

Site Factsheet

Improving the Greek Reception System through Site Management Support and Targeted Interventions in Long-Term Accommodation Sites

Kavala

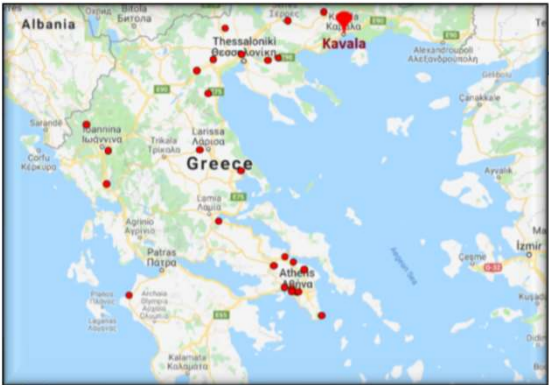
July/19



Funded by the Asylum, Migration and Integration Fund of the European Union



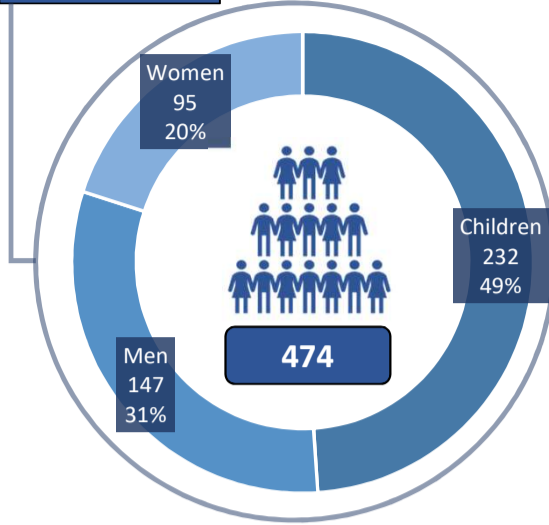
IOM • OIM



Latitude: 40.945418- Longitude: 24.427842

Kavala Long-Term Accommodation Site is a suburb seaside site located 2,5km away from the center of Kavala and 160km from Thessaloniki. Transportation to Kavala center and to the hospital is provided by bus. There are regular routes and the bus stop is placed outside of the site. There are super markets, pharmacies and other services very easily accessible.

Total Population



Reporting Agency: International Organisation for Migration

Occupancy

80,89%

of Registered beneficiaries

455

of Unregistered

19

of Visitors

0



Total Area covered: 17.064 m²

Maximum Capacity: 586
of Total Shelter Units: 105
of Containers: 0
of apartments/rooms: 104
of Cabins: 0
of Partitioned Open Space: 0
Other: 1

of Singles

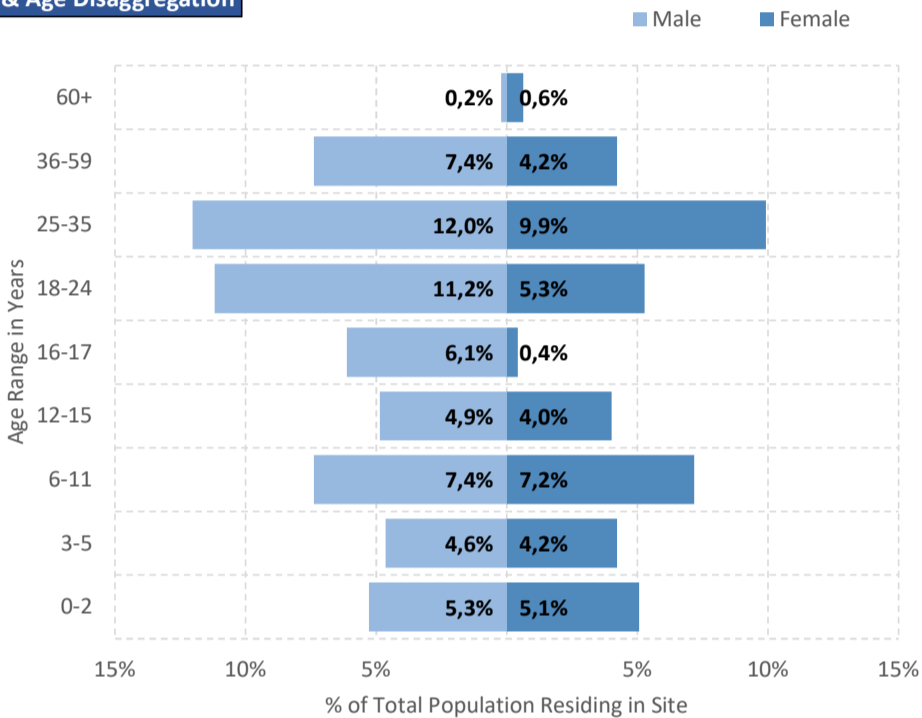
53

of Households

84

of UMCs in Safe Zone

Gender & Age Disaggregation



Camp Management	Actor(s)	Hellenic Army - RIS	
	Type of Site	Long Term Accommodation Site	
Site Management Support	Actor(s)	IOM	
	Coordination meetings	YES	
	Community meetings	YES	
	Community feedback mechanism	YES	

Shelter	Actor(s)	IOM	
	# of accommodation units in need of repairs	1	
	# of beneficiaries residing in tents	0	
	# of beneficiaries residing in rubhalls	0	
	# of beneficiaries residing in common areas	0	
	# of beneficiaries residing in makeshift shelters	14	

WASH	Actor(s)	IOM	
	# of accommodation units with latrines	93	
	# of latrines in common spaces	9	
	Separation for men and women	YES	
	# of accommodation units with showers	93	
	# of showers in common spaces	9	
	Separation for men and women	YES	

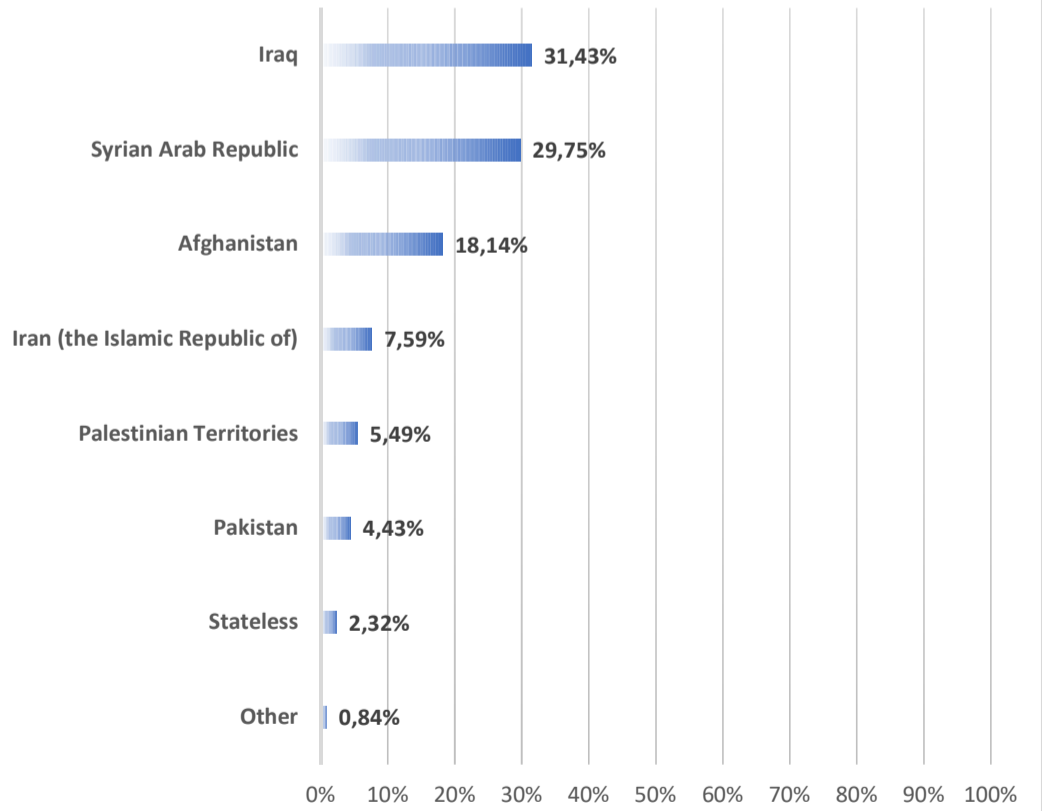
Health	Actor(s)	EODY - Municipality Workers	
	Doctor present in Site	YES	
	Distance to nearest health facility	8.0 Km	
	Distance to nearest pharmacy	1.5 Km	
	% of population with Social Security Number	46%	

Protection	Protection Actor(s)	IOM - Solidarity Now	
	Child Protection Actor(s)	Solidarity Now	
	Safe Zone Actor(s)	IOM - ARSIS	
	Protection meetings	YES	
	Psychosocial Support	YES	
	Children Friendly Space	YES	
	Female Friendly Space	YES	
	Safe Zone in Site	YES	
	Legal Assistance	YES	
	SGBV referral mechanism	YES	
	PWSN referral mechanism	YES	
	UMC referral mechanism	YES	

Education	Formal Education Actor(s)	Ministry of Education	
	NFE Actor(s)	Solidarity Now	
	# of students enrolled in Public School	N/A	
	Access to public school(s)	Schools closed for summer	
	Non-formal Education services in Site	YES	
	NFE courses for minors	Greek - English - School Support	
	NFE courses for adults	Greek - English	

Distributions	Actor(s)	IOM
---------------	----------	-----

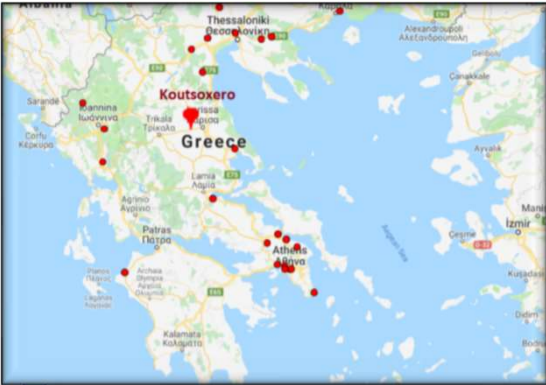
NATIONALITY BREAKDOWN %



Demographic Data updated: 31/7/2019

Access to labour-market	% of adult population with Tax Number (AFM-holders)	32%
	% of population above 15 y.o. with OAED card	3%
Access to services off-site	Public transportation	YES
	Distance to Citizens' Service Center (KEP)	3.0 Km
	Distance to Tax Office	3.0 Km
	Distance to ATM	0.5 Km

Cash Actor(s)	UNHCR - IFRC
---------------	--------------



Latitude: 39.61 - Longitude: 22.25

Koutsochero Long-Term Accommodation Site is located 18km west from Larissa city. The nearest urban center is Larissa, the connection to the city is with the public bus (KTEL). The closest hospital is in Larissa.



Total Area covered: 123181 m²

Maximum Capacity: 1678
of Total Shelter Units: 398
of Containers: 398
of apartments/rooms: 0
of Cabins: 0
of Partitioned Open Space: 0
Other: 0

Camp Management	Actor(s)	Hellenic Army, RIS
	Type of Site	Long Term Accommodation Site
Site Management Support	Actor(s)	DRC
	Coordination meetings	YES
	Community meetings	NO
	Community feedback mechanism	YES

Shelter	Actor(s)	DRC
	# of accommodation units in need of repairs	1
	# of beneficiaries residing in tents	0
	# of beneficiaries residing in rubhalls	0
	# of beneficiaries residing in common areas	0
	# of beneficiaries residing in makeshift shelters	0

WASH	Actor(s)	DRC
	# of accommodation units with latrines	403
	# of latrines in common spaces	0
	Separation for men and women	YES
	# of accommodation units with showers	403
	# of showers in common spaces	0
	Separation for men and women	Not applicable

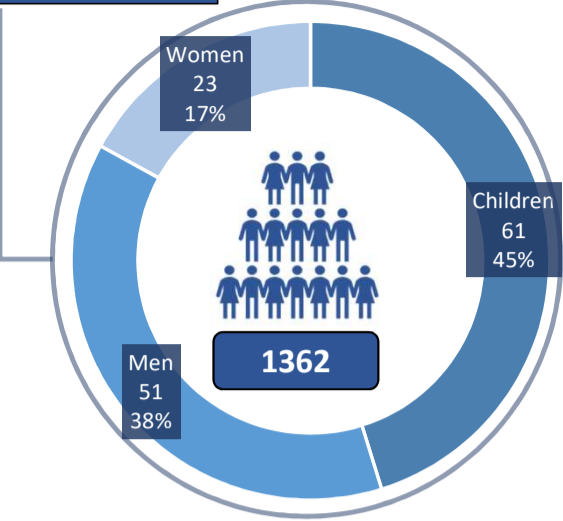
Health	Actor(s)	EODY, Municipality of Larisa
	Doctor present in Site	YES
	Distance to nearest health facility	20 Km
	Distance to nearest pharmacy	2,4 Km
	% of population with Social Security Number	No data available

Protection	Protection Actor(s)	DRC
	Child Protection Actor(s)	TDH, Municipality of Larisa, DRC
	Safe Zone Actor(s)	Not Applicable
	Protection meetings	YES
	Psychosocial Support	YES
	Children Friendly Space	YES
	Female Friendly Space	YES
	Safe Zone in Site	NO
	Legal Assistance	YES
	SGBV referral mechanism	YES
	PWSN referral mechanism	YES
	UMC referral mechanism	YES

Education	Formal Education Actor(s)	Ministry of Education
	NFE Actor(s)	DRC
	# of students enrolled in Public School	Schools closed for Summer
	Access to public school(s)	YES
	Non-formal Education services in Site	YES
	NFE courses for minors	0
	NFE courses for adults	Greek - English - ICT

Distributions	Actor(s)	DRC
---------------	----------	-----

Total Population



Reporting Agency: Danish Refugee Council

Occupancy

81,17%

of Registered beneficiaries

1313

of Unregistered

43

of Visitors

0

of Singles

240

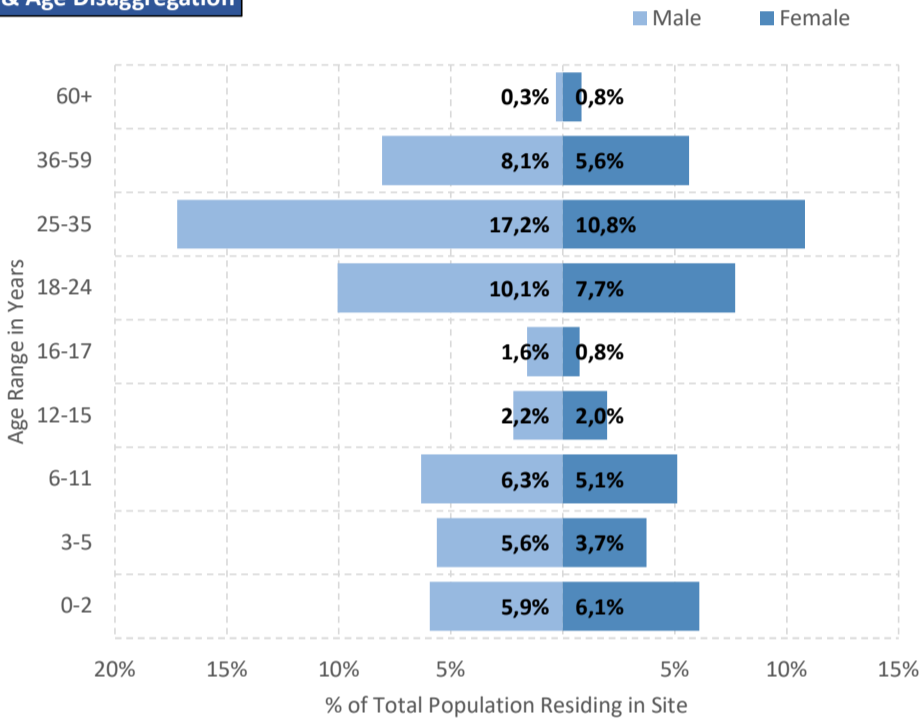
of Households

343

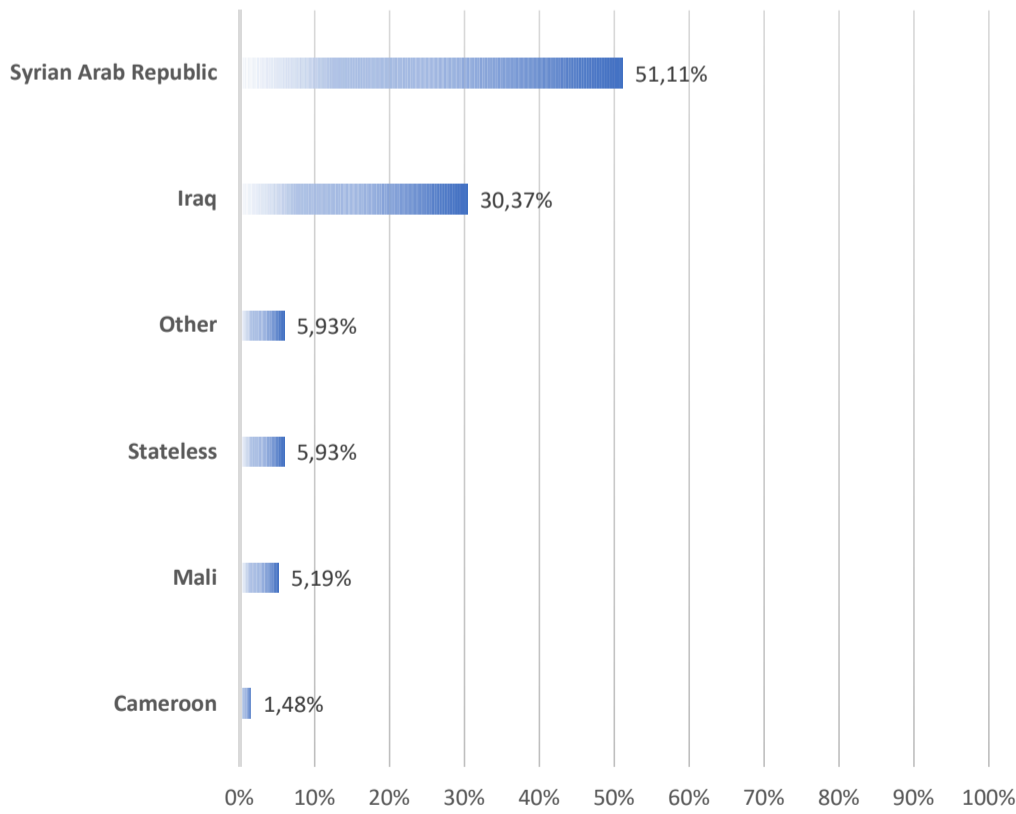
of UMCs in Safe Zone

N/A

Gender & Age Disaggregation



NATIONALITY BREAKDOWN %



Demographic Data updated: 20/7/2019

Access to labour-market	% of adult population with Tax Number (AFM-holders)	14%
	% of population above 15 y.o. with OAED card	No data available

Access to services off-site	Public transportation	YES
	Distance to Citizens' Service Center (KEP)	16 Km
	Distance to Tax Office	14 Km
	Distance to ATM	7 Km

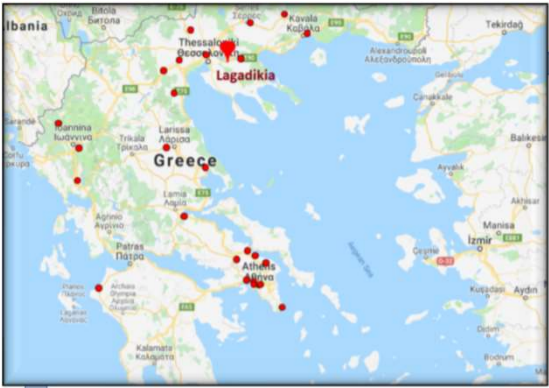
Cash Actor(s)	UNHCR - IFRC
---------------	--------------

Site Factsheet

Improving the Greek Reception System through Site Management Support and Targeted Interventions in Long-Term Accommodation Sites

Lagadikia

July/19



Latitude: 40.6290831 - Longitude: 23.2453493

Lagadikia Long-Term Accommodation Site is placed 41km north to Thessaloniki and the center of the village is 1 km away from the site. There is a regular bus route to Thessaloniki, where all hospitals are placed. There is a mini market and pharmacy in Lagadikia village.



Total Area covered: 30002 m²

Maximum Capacity: 456
of Total Shelter Units: 104
of Containers: 104
of apartments/rooms: 0
of Cabins: 0
of Partitioned Open Space: 0
Other: 0

Camp Management	Actor(s)	Hellenic Army	
	Type of Site	Long Term Accommodation Site	
Site Management Support	Actor(s)	DRC	
	Coordination meetings	YES	
	Community meetings	NO	
	Community feedback mechanism	YES	

Shelter	Actor(s)	DRC	
	# of accommodation units in need of repairs	0	
	# of beneficiaries residing in tents	0	
	# of beneficiaries residing in rubhalls	0	
	# of beneficiaries residing in common areas	54	
	# of beneficiaries residing in makeshift shelters	0	

WASH	Actor(s)	DRC	
	# of accommodation units with latrines	104	
	# of latrines in common spaces	13	
	Separation for men and women	YES	
	# of accommodation units with showers	104	
	# of showers in common spaces	8	
	Separation for men and women	YES	

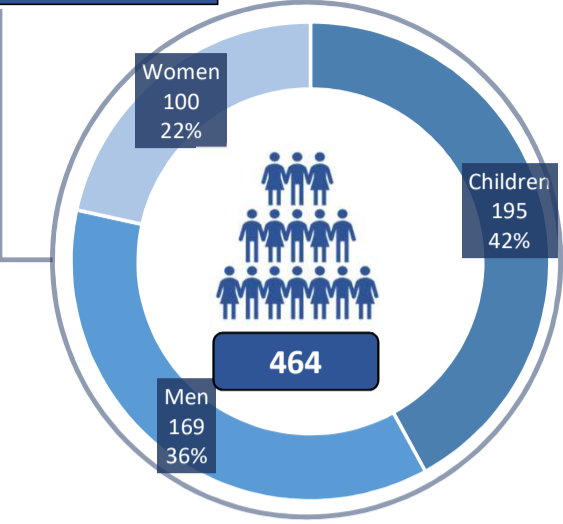
Health	Actor(s)	EODY	
	Doctor present in Site	YES	
	Distance to nearest health facility	12,8 Km	
	Distance to nearest pharmacy	1 Km	
	% of population with Social Security Number	62%	

Protection	Protection Actor(s)	DRC	
	Child Protection Actor(s)	ARSIS, TDH, Municipality of Lagadas, DRC	
	Safe Zone Actor(s)	IOM - ARSIS	
	Protection meetings	YES	
	Psychosocial Support	YES	
	Children Friendly Space	YES	
	Female Friendly Space	YES	
	Safe Zone in Site	YES	
	Legal Assistance	YES	
	SGBV referral mechanism	YES	
	PWSN referral mechanism	YES	
	UMC referral mechanism	YES	

Education	Formal Education Actor(s)	Ministry of Education	
	NFE Actor(s)	DRC	
	# of students enrolled in Public School	Schools closed for Summer	
	Access to public school(s)	YES	
	Non-formal Education services in Site	YES	
	NFE courses for minors	0	
	NFE courses for adults	Greek - English - ICT	

Distributions	Actor(s)	DRC
---------------	----------	-----

Total Population



Reporting Agency: Danish Refugee Council

Occupancy

101,75%

of Registered beneficiaries

292

of Unregistered

172

of Visitors

0

of Singles

126

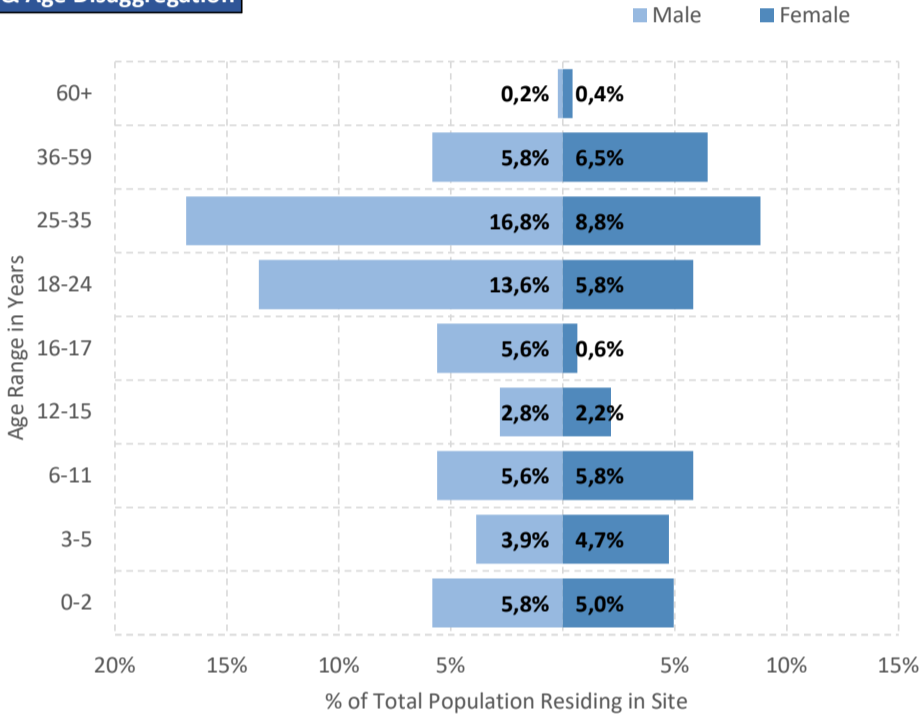
of Households

89

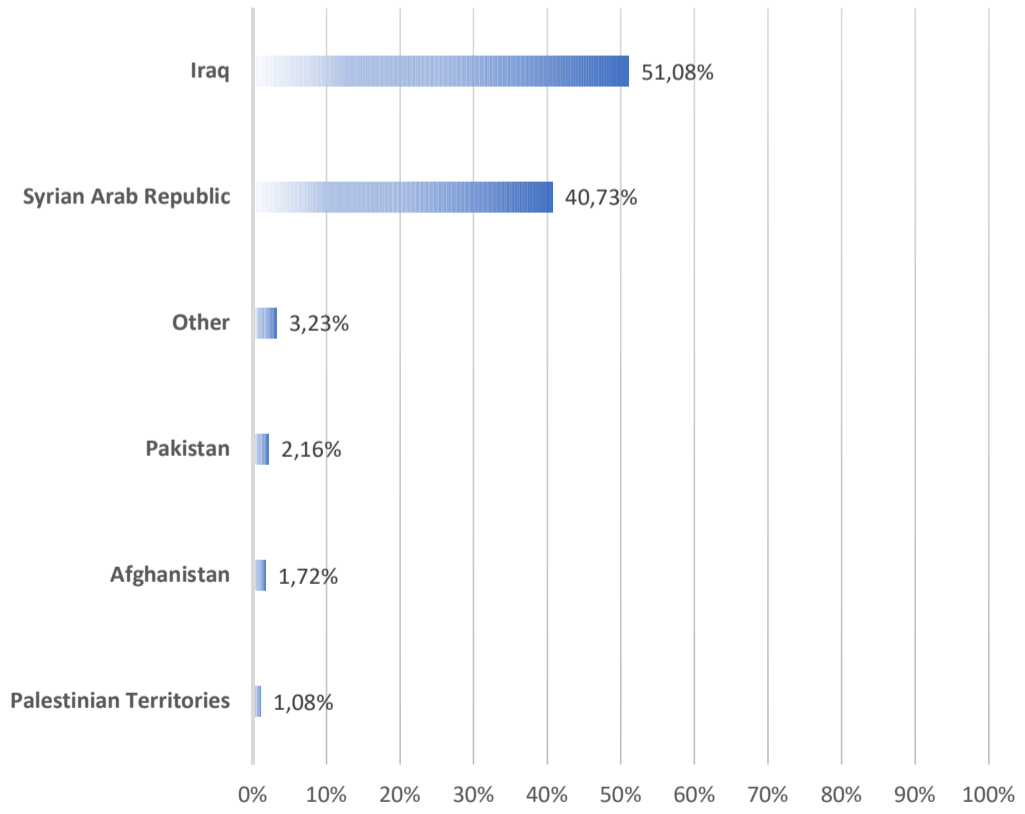
of UMCs in Safe Zone

28

Gender & Age Disaggregation



NATIONALITY BREAKDOWN %



Demographic Data updated: 20/7/2019

Access to labour-market	% of adult population with Tax Number (AFM-holders)	35%
	% of population above 15 y.o. with Oaed card	5%
Access to services off-site	Public transportation	YES
	Distance to Citizens' Service Center (KEP)	24,7 Km
	Distance to Tax Office	24,5 Km
	Distance to ATM	1 Km

Cash Actor(s) UNHCR - IFRC



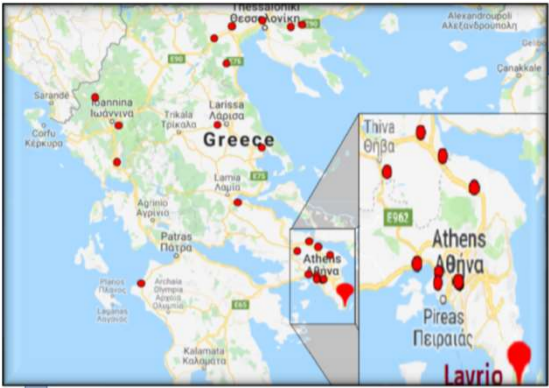
Funded by the Asylum, Migration and Integration Fund of the European Union



Site Factsheet

Improving the Greek Reception System through Site Management Support and Targeted Interventions in Long-Term Accommodation Sites

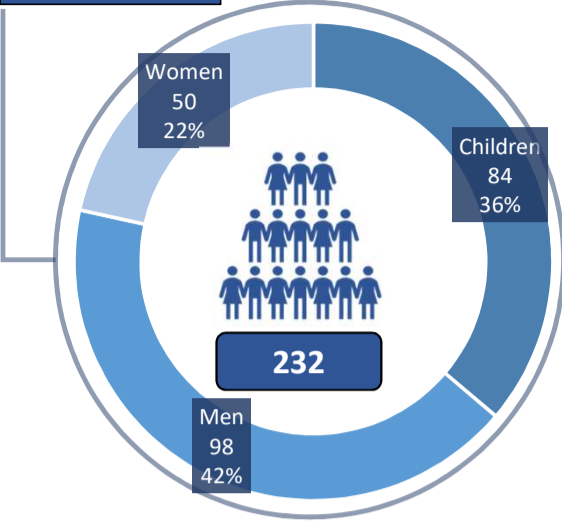
Lavrio
July/19



Latitude: 37.7031094 - Longitude: 24.0334984


Lavrio Long-Term Accommodation Site is located in the southern part of Attica, near Cape Sounio, 70km from Athens. The nearest urban center is Lavrio, 5.5km away from the site. The connection to Lavrio is achieved by public bus (KTEL). Athens is also connected with KTEL. The closest hospital is in Lavrio, where there is the local Health Center. For specialized medical assistance people visit hospitals in Athens.

Total Population



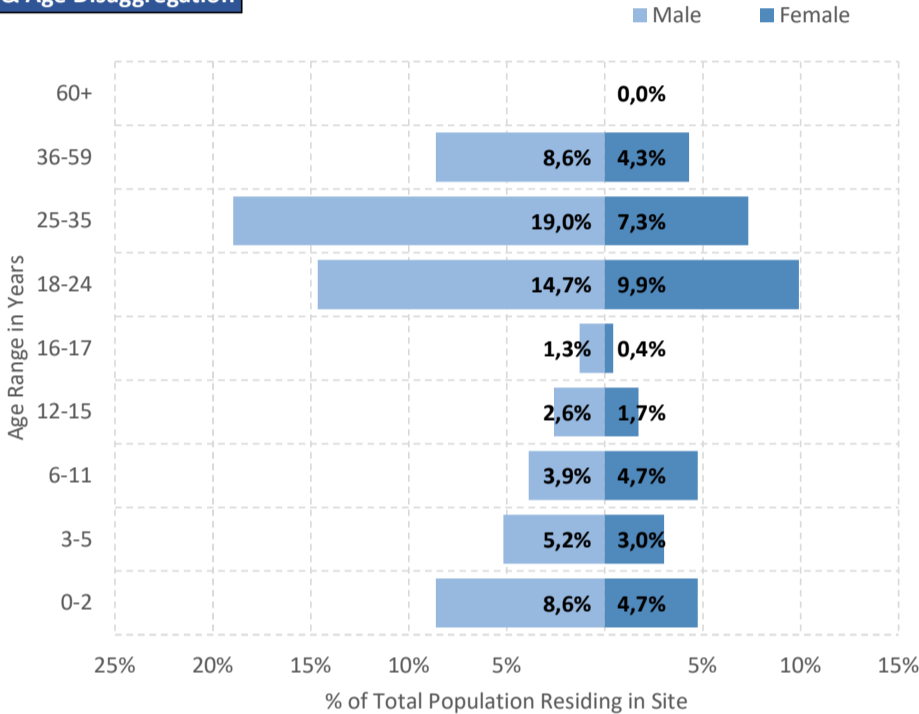
Reporting Agency: Danish Refugee Council

Occupancy 86,25%

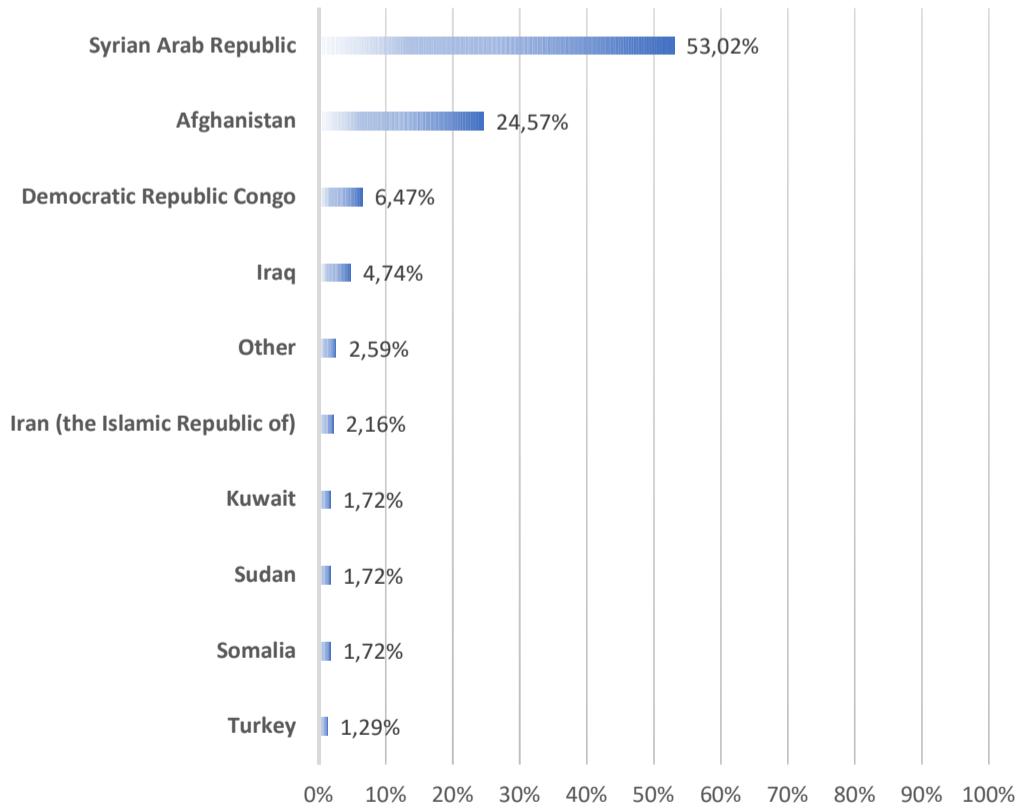


of Singles 71 # of Households 43 # of UMCs in Safe Zone N/A

Gender & Age Disaggregation



NATIONALITY BREAKDOWN %



Demographic Data updated: 20/7/2019

Access to labour-market	% of adult population with Tax Number (AFM-holders)	64%
	% of population above 15 y.o. with O.A.E.D. card	No data available
Access to services off-site	Public transportation	YES
	Distance to Citizens' Service Center (KEP)	6 Km
	Distance to Tax Office	6 Km
	Distance to ATM	3 Km

Cash Actor(s) UNHCR - CRS



Total Area covered: undefined

Maximum Capacity: 269
of Total Shelter Units: 109
of Containers: 0
of apartments/rooms: 0
of Cabins: 109
of Partitioned Open Space: 0
Other: 0

Camp Management	Actor(s)	Hellenic Navy, RIS
	Type of Site	Long Term Accommodation Site
Site Management Support	Actor(s)	DRC
	Coordination meetings	YES
	Community meetings	YES
	Community feedback mechanism	YES

Shelter	Actor(s)	DRC
	# of accommodation units in need of repairs	1
	# of beneficiaries residing in tents	0
	# of beneficiaries residing in rubhalls	0
	# of beneficiaries residing in common areas	0
	# of beneficiaries residing in makeshift shelters	0

WASH	Actor(s)	DRC
	# of accommodation units with latrines	21
	# of latrines in common spaces	44
	Separation for men and women	YES
	# of accommodation units with showers	21
	# of showers in common spaces	34
	Separation for men and women	YES

Health	Actor(s)	EODY, Municipality of Lavrio
	Doctor present in Site	YES
	Distance to nearest health facility	2,3 Km
	Distance to nearest pharmacy	2,4 Km
	% of population with Social Security Number	95%

Protection	Protection Actor(s)	DRC
	Child Protection Actor(s)	TDH
	Safe Zone Actor(s)	Not Applicable
	Protection meetings	YES
	Psychosocial Support	YES
	Children Friendly Space	NO
	Female Friendly Space	NO
	Safe Zone in Site	NO
	Legal Assistance	YES
	SGBV referral mechanism	YES
	PWSN referral mechanism	YES
	UMC referral mechanism	NO

Education	Formal Education Actor(s)	Ministry of Education
	NFE Actor(s)	DRC
	# of students enrolled in Public School	Schools closed for Summer
	Access to public school(s)	YES
	Non-formal Education services in Site	YES
	NFE courses for minors	0
	NFE courses for adults	Greek - English - ICT

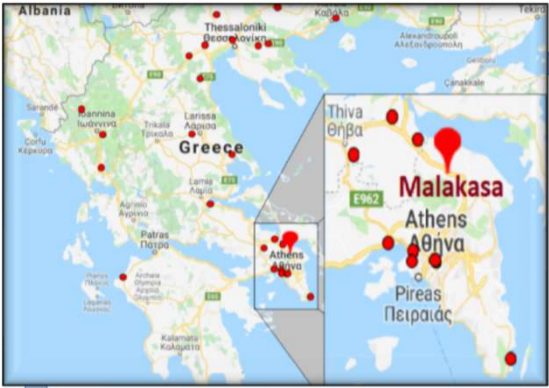
Distributions Actor(s) DRC

Site Factsheet

Improving the Greek Reception System through Site Management Support and Targeted Interventions in Long-Term Accommodation Sites

Malakasa

July/19



Latitude: 38.2389 - Longitude: 23.7806

The Long-Term Accommodation Site of Malakasa is located 40km away from the center of Athens. The village of Malakasa is 2km away. Athens is accessible through public bus (KTEL) and train. The closest bus stop to Malakasa is located 5 minutes away and the nearest railway station, Sfendali, is 10 minutes away. The nearest public hospital is located in Athens.



Total Area covered: 68.230 m²

Maximum Capacity: 1589
of Total Shelter Units: 293
of Containers: 264
of apartments/rooms: 29
of Cabins: 0
of Partitioned Open Space: 0
Other: 0

Camp Management	Actor(s)	Hellenic Army	
	Type of Site	Long Term Accommodation Site	
Site Management Support	Actor(s)	IOM	
	Coordination meetings	YES	
	Community meetings	YES	
	Community feedback mechanism	YES	

Shelter	Actor(s)	IOM	
	# of accommodation units in need of repairs	0	
	# of beneficiaries residing in tents	0	
	# of beneficiaries residing in rubhalls	0	
	# of beneficiaries residing in common areas	308	
	# of beneficiaries residing in makeshift shelters	0	

WASH	Actor(s)	IOM	
	# of accommodation units with latrines	293	
	# of latrines in common spaces	28	
	Separation for men and women	YES	
	# of accommodation units with showers	293	
	# of showers in common spaces	18	
	Separation for men and women	YES	

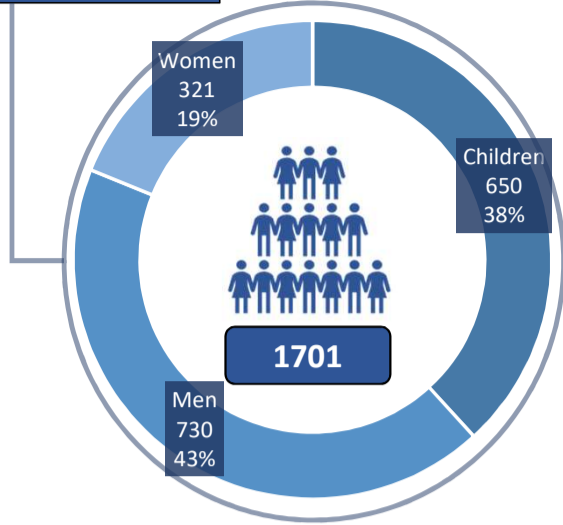
Health	Actor(s)	EODY	
	Doctor present in Site	YES	
	Distance to nearest health facility	10,6 Km	
	Distance to nearest pharmacy	1,8 Km	
	% of population with Social Security Number	74%	

Protection	Protection Actor(s)	IOM	
	Child Protection Actor(s)	Solidarity Now	
	Safe Zone Actor(s)	Not Applicable	
	Protection meetings	YES	
	Psychosocial Support	YES	
	Children Friendly Space	NO	
	Female Friendly Space	YES	
	Safe Zone in Site	NO	
	Legal Assistance	YES	
	SGBV referral mechanism	YES	
	PWSN referral mechanism	YES	
	UMC referral mechanism	YES	

Education	Formal Education Actor(s)	Ministry of Education-REC	
	NFE Actor(s)	UNICEF - Solidarity Now	
	# of students enrolled in Public School	Not applicable	
	Access to public school(s)	Schools closed for Summer	
	Non-formal Education services in Site	YES	
	NFE courses for minors	Greek - English - School Support	
	NFE courses for adults	Greek - English	

Distributions	Actor(s)	IOM
---------------	----------	-----

Total Population



Reporting Agency: International Organization for Migration

Occupancy

107,05%

of Registered beneficiaries

1320

of Unregistered

381

of Visitors

0

of Singles

436

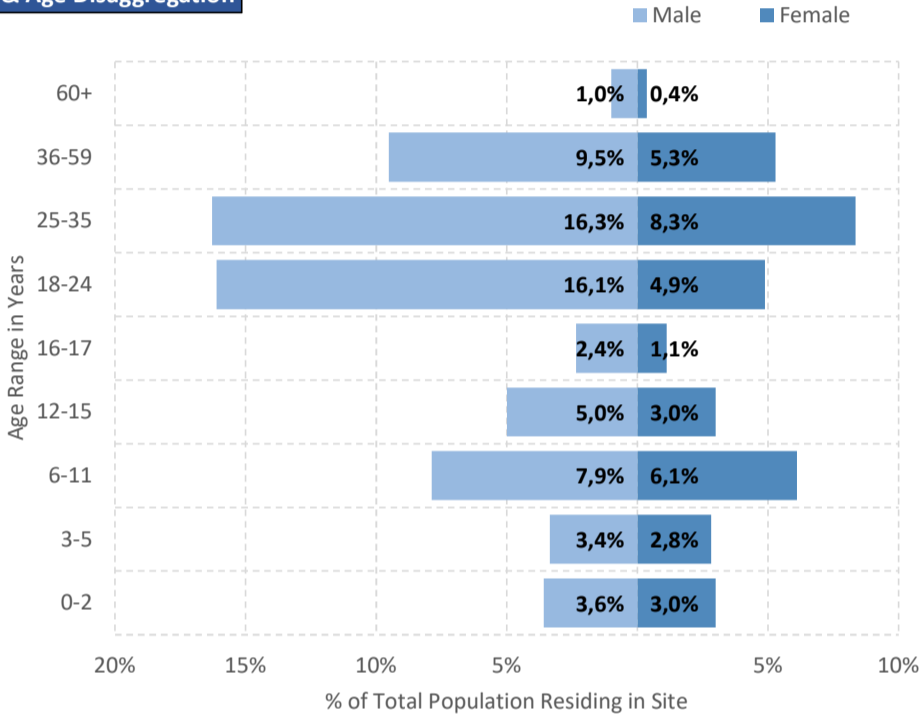
of Households

302

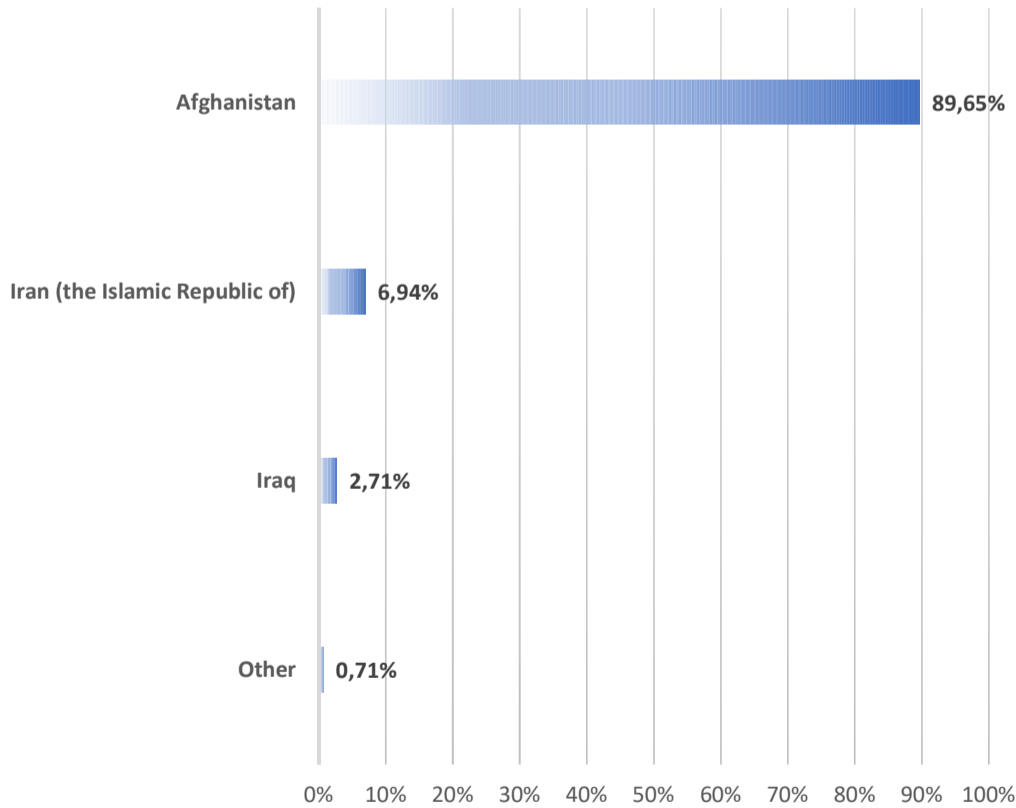
of UMCs in Safe Zone

23

Gender & Age Disaggregation



NATIONALITY BREAKDOWN %

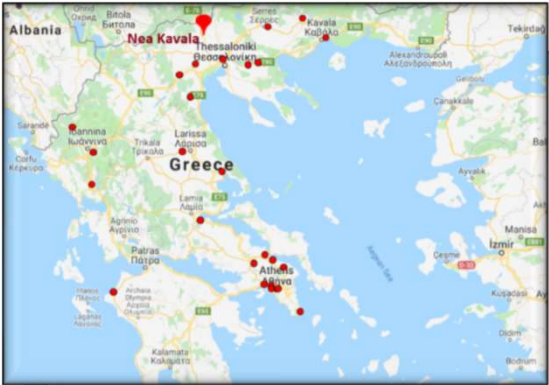


Demographic Data updated: 31/7/2019

Access to labour-market	% of adult population with Tax Number (AFM-holders)	38%
	% of population above 15 y.o. with OAED card	22%

Access to services off-site	Public transportation	NO
	Distance to Citizens' Service Center (KEP)	1,7 Km
	Distance to Tax Office	26,3 Km
	Distance to ATM	8,8 Km

Cash Actor(s)	UNHCR - CRS
---------------	-------------



Latitude: 40.99059 - Longitude: 22.62476

Nea Kavala is located 5km away from Polykastro, a small town 30km away from Kilis and 67km from Thessaloniki. There is a bus service to Polykastro and Nea Kavala with regular routes. In Polykastro there is a health center, super market and pharmacies. The nearest hospital is in Kilis.



Total Area covered: 170685 m²

Maximum Capacity: 1153
of Total Shelter Units: 273
of Containers: 213
of apartments/rooms: 0
of Cabins: 0
of Partitioned Open Space: 0
Other: 0
of Emergency tents: 60

Camp Management	Actor(s)	Hellenic Army
	Type of Site	Long Term Accommodation Site
Site Management Support	Actor(s)	DRC
	Coordination meetings	YES
	Community meetings	NO
	Community feedback mechanism	NO

Shelter	Actor(s)	DRC
	# of accommodation units in need of repairs	3
	# of beneficiaries residing in tents	127
	# of beneficiaries residing in rubhalls	0
	# of beneficiaries residing in common areas	0
	# of beneficiaries residing in makeshift shelters	0

WASH	Actor(s)	DRC
	# of accommodation units with latrines	0
	# of latrines in common spaces	108
	Separation for men and women	YES
	# of accommodation units with showers	0
	# of showers in common spaces	68
	Separation for men and women	YES

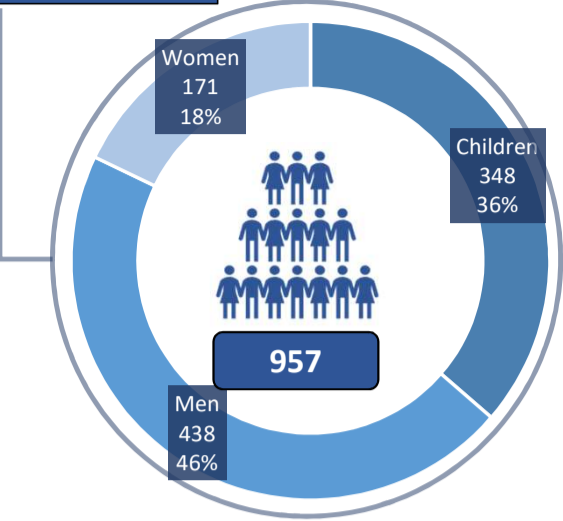
Health	Actor(s)	Ministry of Defense, EODY
	Doctor present in Site	YES
	Distance to nearest health facility	6 Km
	Distance to nearest pharmacy	6 Km
	% of population with Social Security Number	No data available

Protection	Protection Actor(s)	DRC
	Child Protection Actor(s)	TdH, DRC
	Safe Zone Actor(s)	Not Applicable
	Protection meetings	YES
	Psychosocial Support	YES
	Children Friendly Space	YES
	Female Friendly Space	NO
	Safe Zone in Site	NO
	Legal Assistance	NO
	SGBV referral mechanism	YES
	PWSN referral mechanism	YES
	UMC referral mechanism	YES

Education	Formal Education Actor(s)	Ministry of Education
	NFE Actor(s)	DRC
	# of students enrolled in Public School	N/A
	Access to public school(s)	YES
	Non-formal Education services in Site	YES
	NFE courses for minors	Greek - English - School Support
	NFE courses for adults	Greek - English

Distributions	Actor(s)	DRC
---------------	----------	-----

Total Population



Reporting Agency: Danish Refugee Council

Occupancy 83,00%

of Registered beneficiaries 907

of Unregistered 50

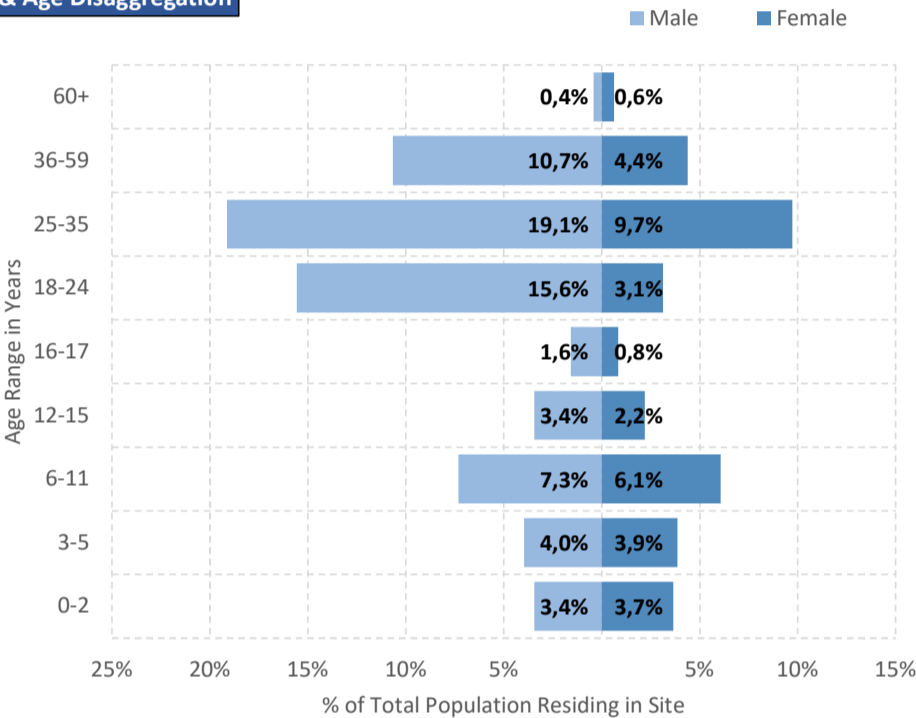
of Visitors 0

of Singles 325

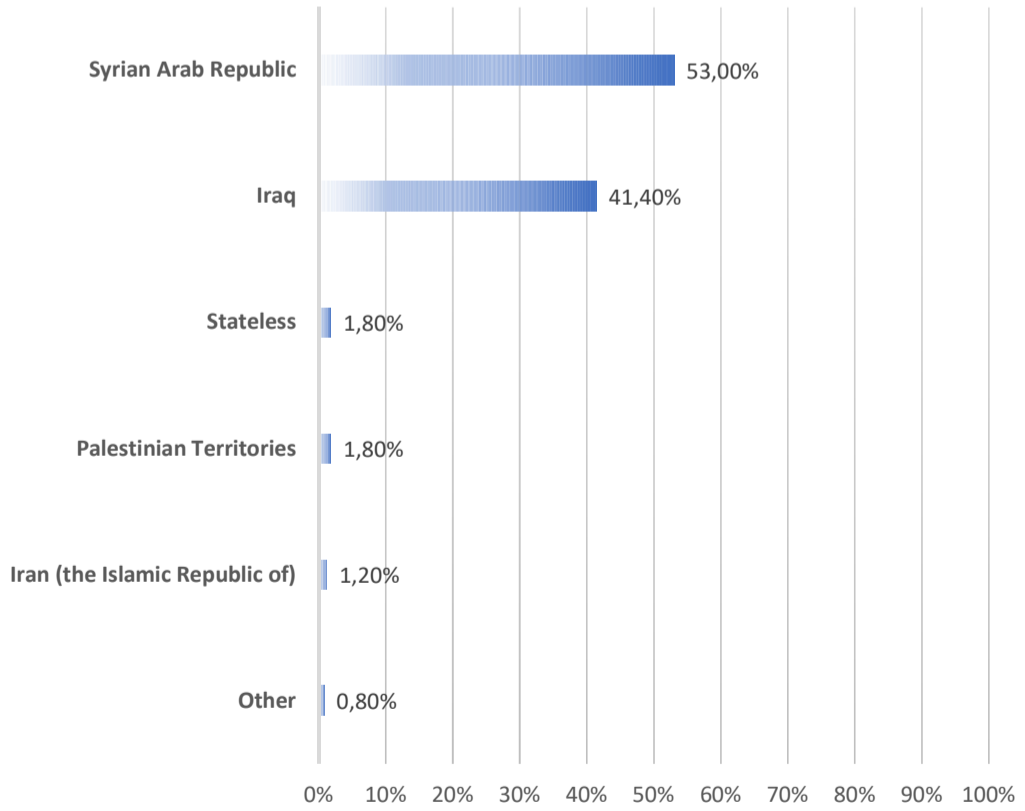
of Households 147

of UMCs in Safe Zone 0

Gender & Age Disaggregation



NATIONALITY BREAKDOWN %



Demographic Data updated: 20/7/2019

Access to labour-market	% of adult population with Tax Number (AFM-holders)	14%
	% of population above 15 y.o. with OAED card	2%

Access to services off-site	Public transportation	YES
	Distance to Citizens' Service Center (KEP)	5,1 Km
	Distance to Tax Office	27,8 Km
	Distance to ATM	5 Km

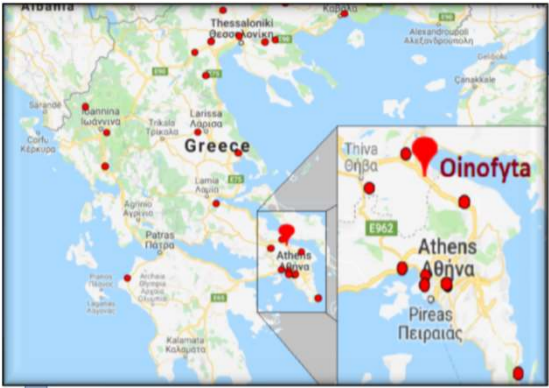
Cash Actor(s)	UNHCR - IFRC
---------------	--------------

Site Factsheet

Improving the Greek Reception System through Site Management Support and Targeted Interventions in Long-Term Accommodation Sites

Oinofyta

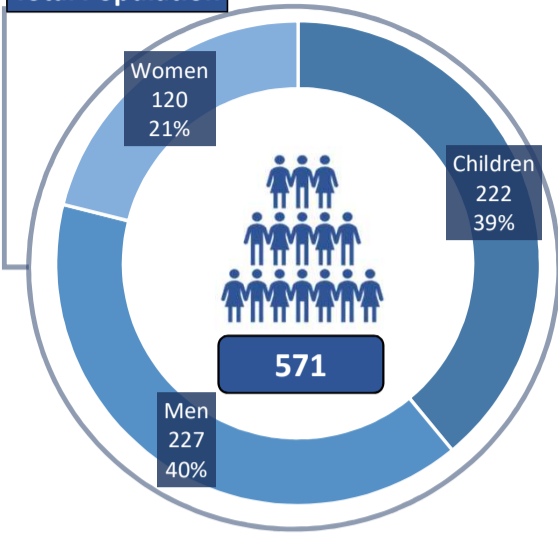
July/19



Latitude: 38.32354 - Longitude: 23.619078

Oinofyta Long Term Accommodation Site is located on the 57th km of the National Athens - Lamia Highway. Oinofyta Site belongs to the Prefecture of Viotia and to the Municipality of Tanagra. It is located in the south part of the Prefecture, 37km away from Thiva and 58km from Athens, connected via the National Highway. It is located next to an industrial area. Transportation to Athens is provided via intercity bus and train. The train station in Oinofyta is located in Tanagra, 2.8km away from the site and the train station of Oinoi is 1.4km away from the Site. Chalkida Hospital is 20 km away and it is accessible by train. Thiva Hospital is 29km away from the Site and it is accessible by intercity bus.

Total Population



Reporting Agency:

International Organization For Migration

Occupancy

96,78%

of Registered beneficiaries

485

of Unregistered

86

of Visitors

0

of Singles

90

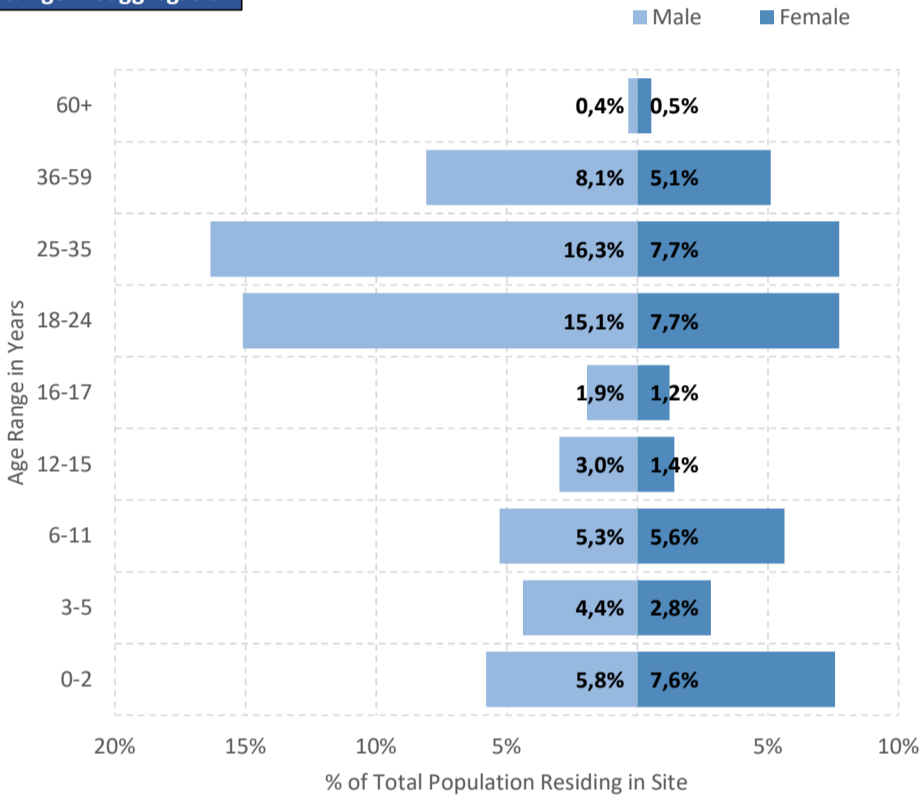
of Households

112

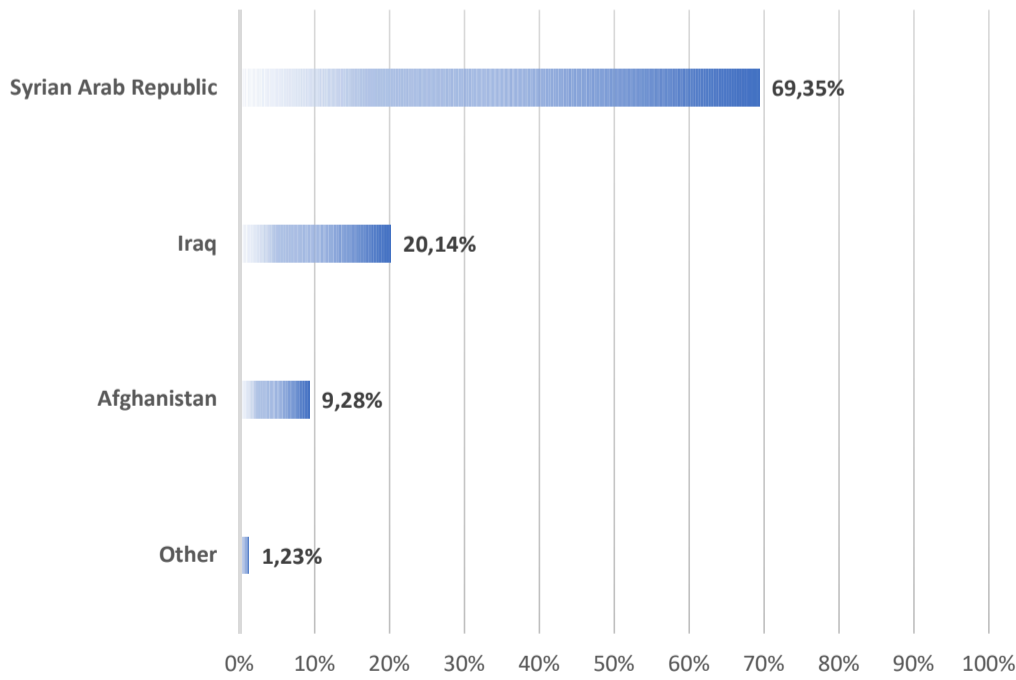
of UMCs in Safe Zone

N/A

Gender & Age Disaggregation



NATIONALITY BREAKDOWN %



Demographic Data updated: 31/7/2019

Access to labour-market	% of adult population with Tax Number (AFM-holders)	29%
	% of population above 15 y.o. with OAED card	13%
Access to services off-site	Public transportation	NO
	Distance to Citizens' Service Center (KEP)	3,6 Km
	Distance to Tax Office	31,9 Km
	Distance to ATM	5, Km

Cash Actor(s) CRS - UNHCR



Total Area covered: 24.047 m²

Maximum Capacity: 590

of Total Shelter Units: 137

of Containers: 0

of apartments/rooms: 137

of Cabins: 0

of Partitioned Open Space: 0

Other: 0

Emergency Shelters:

of Tents: 5

Camp Management	Actor(s)	Hellenic Air Force
	Type of Site	Long Term Accommodation Site

Site Management Support	Actor(s)	IOM
	Coordination meetings	YES
	Community meetings	YES
	Community feedback mechanism	YES

Shelter	Actor(s)	IOM
	# of accommodation units in need of repairs	3
	# of beneficiaries residing in tents	19
	# of beneficiaries residing in rubhalls	0
	# of beneficiaries residing in common areas	23
	# of beneficiaries residing in makeshift shelters	0

WASH	Actor(s)	IOM
	# of accommodation units with latrines	0
	# of latrines in common spaces	63
	Separation for men and women	YES
	# of accommodation units with showers	0
	# of showers in common spaces	40
	Separation for men and women	YES

Health	Actor(s)	EODY
	Doctor present in Site	YES
	Distance to nearest health facility	18,5 Km
	Distance to nearest pharmacy	3, Km
	% of population with Social Security Number	72%

Protection	Protection Actor(s)	IOM
	Child Protection Actor(s)	Solidarity Now
	Safe Zone Actor(s)	Not Applicable
	Protection meetings	YES
	Psychosocial Support	YES
	Children Friendly Space	NO
	Female Friendly Space	YES
	Safe Zone in Site	NO
	Legal Assistance	YES
	SGBV referral mechanism	YES
	PWSN referral mechanism	YES
	UMC referral mechanism	YES

Education	Formal Education Actor(s)	Ministry of Education
	NFE Actor(s)	Solidarity Now
	# of students enrolled in Public School	Not applicable
	Access to public school(s)	Schools closed for Summer
	Non-formal Education services in Site	YES
	NFE courses for minors	School Support
	NFE courses for adults	Greek - English

Distributions Actor(s) IOM



Site Factsheet

Improving the Greek Reception System through Site Management Support and Targeted Interventions in Long-Term Accommodation Sites

Ritsona

July/19



Funded by the Asylum, Migration and Integration Fund of the European Union



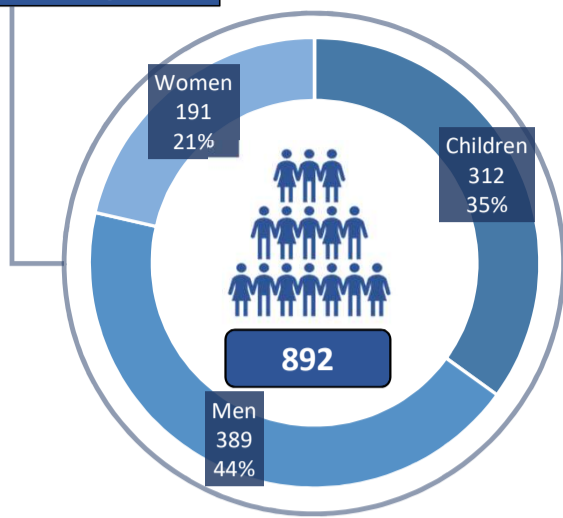
IOM • OIM



Latitude: 38.388193 - Longitude: 23.503318

Ritsona Long-Term Accommodation Site is located between the geographical boundaries of the Prefecture of Viotia and the Prefecture of Evia and belongs to the geographical Department of Sterea Ellada. It is located 12km away from Chalkida , which is the nearest urban destination and 75km away from Athens. The connection is via the National Highway. Ritsona LTAC is reachable through the intercity bus, while the main bus station in Athens is centrally located (Ave. Liosion 260). The intercity bus stop is located at the industrial area of Ritsona, 700m away from the Site. Chalkida Hospital is 18km away and it is accessible by bus.

Total Population



Occupancy

99,11%

of Registered beneficiaries

829

of Unregistered

61

of Visitors

2

of Singles

293

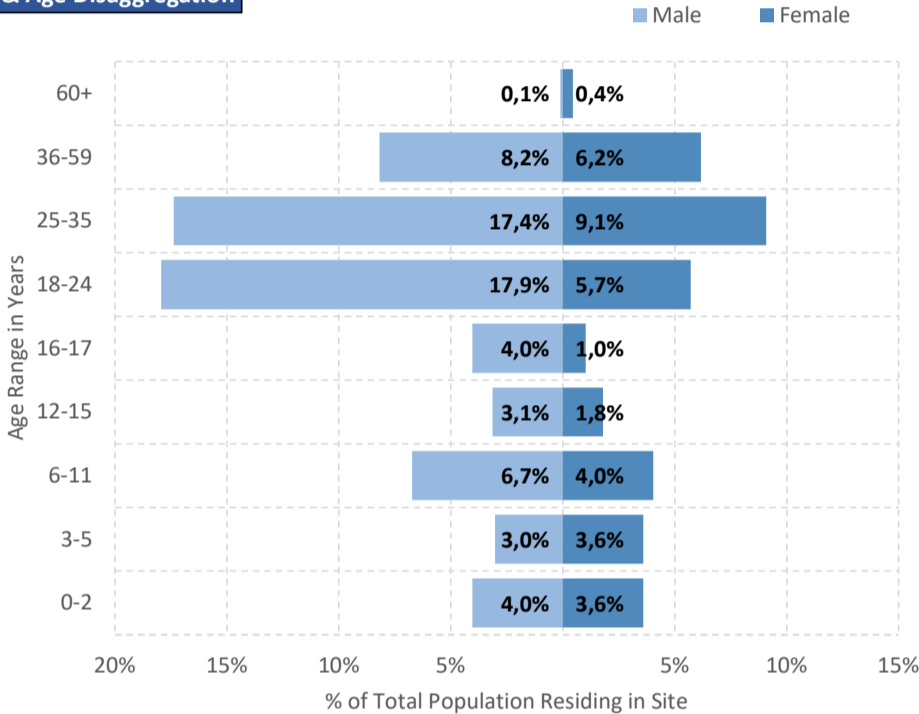
of Households

137

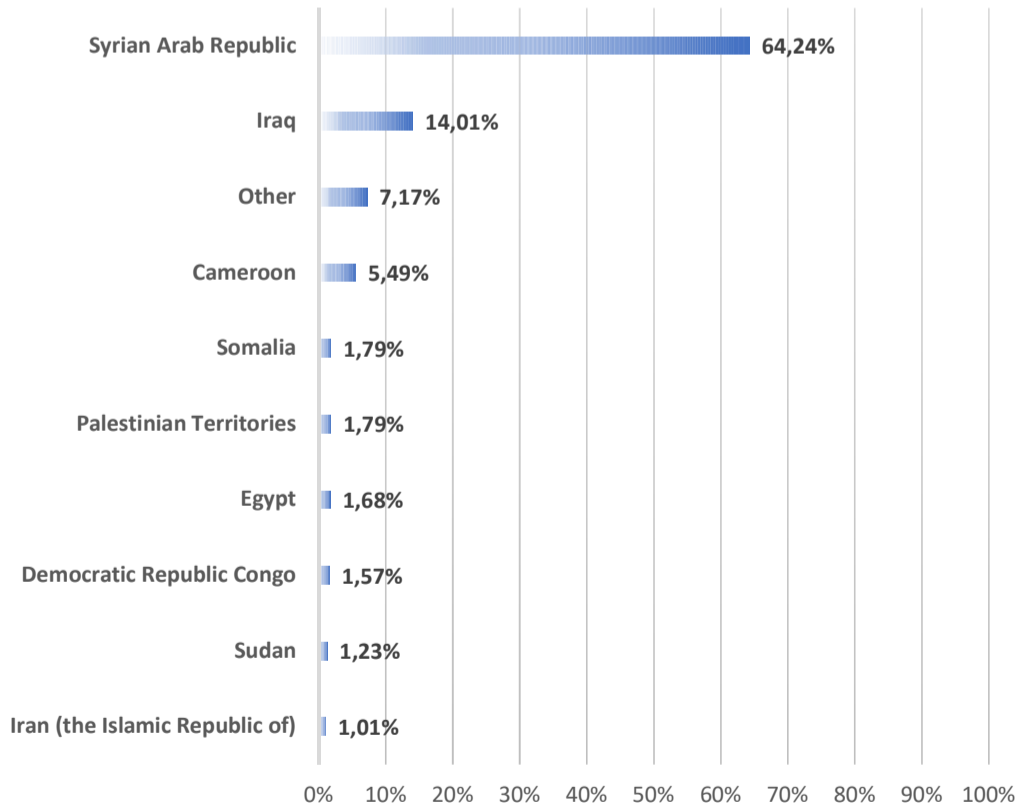
of UMCs in Safe Zone

23

Gender & Age Disaggregation



NATIONALITY BREAKDOWN %



Demographic Data updated: 31/7/2019

Access to labour-market	% of adult population with Tax Number (AFM-holders)	28%
	% of population above 15 y.o. with OAED card	8%

Access to services off-site	Public transportation	NO
	Distance to Citizens' Service Center (KEP)	10,7 Km
	Distance to Tax Office	20,4 Km
	Distance to ATM	5, Km

Cash Actor(s) UNHCR - CRS



Total Area covered: 175,705 m²

Maximum Capacity: 900

of Total Shelter Units: 193

of Containers: 193

of apartments/rooms: 0

of Cabins: 0

of Partitioned Open Space: 0

Other: 0

Camp Management	Actor(s)	Hellenic Air Force - RIS
	Type of Site	Long Term Accommodation Site

Site Management Support	Actor(s)	IOM
	Coordination meetings	YES
	Community meetings	YES
	Community feedback mechanism	YES

Shelter	Actor(s)	IOM
	# of accommodation units in need of repairs	1
	# of beneficiaries residing in tents	0
	# of beneficiaries residing in rubhalls	0
	# of beneficiaries residing in common areas	0
	# of beneficiaries residing in makeshift shelters	0

WASH	Actor(s)	IOM
	# of accommodation units with latrines	193
	# of latrines in common spaces	0
	Separation for men and women	Not applicable
	# of accommodation units with showers	193
	# of showers in common spaces	0
	Separation for men and women	Not applicable

Health	Actor(s)	EODY
	Doctor present in Site	YES
	Distance to nearest health facility	18,4 Km
	Distance to nearest pharmacy	10,5 Km
	% of population with Social Security Number	69%

Protection	Protection Actor(s)	IOM
	Child Protection Actor(s)	UNICEF - Solidarity Now
	Safe Zone Actor(s)	IOM - ARSIS
	Protection meetings	YES
	Psychosocial Support	YES
	Children Friendly Space	YES
	Female Friendly Space	YES
	Safe Zone in Site	YES
	Legal Assistance	YES
	SGBV referral mechanism	YES
	PWSN referral mechanism	YES
	UMC referral mechanism	YES

Education	Formal Education Actor(s)	Ministry of Education-REC
	NFE Actor(s)	UNICEF - Solidarity Now
	# of students enrolled in Public School	Not applicable
	Access to public school(s)	Schools closed for Summer
	Non-formal Education services in Site	YES
	NFE courses for minors	Greek - English - School Support
	NFE courses for adults	Greek - English

Distributions Actor(s) IOM



Funded by the Asylum, Migration and Integration Fund of the European Union



Site Factsheet

Improving the Greek Reception System through Site Management Support and Targeted Interventions in Long-Term Accommodation Sites

Schisto

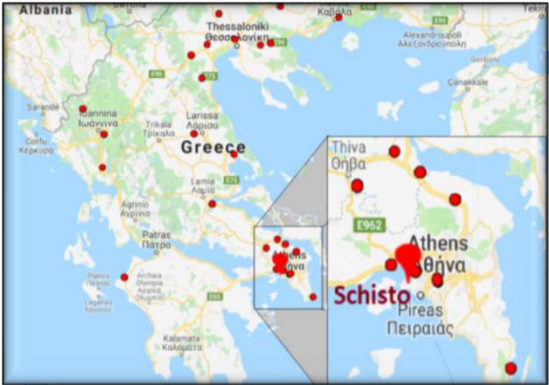
July/19



Funded by the Asylum, Migration and Integration Fund of the European Union



IOM • OIM



Latitude: 37.978211 - Longitude: 23.593508

Schisto Long-Term Accommodation Site is located in the west suburb of Piraeus, 10km away from Piraeus and 18km away from the center of Athens. The nearest urban center is Keratsini 3,9km away from Schisto, where there is a bus connection. The bus connects also Schisto with the city of Athens. The bus station is located outside the accommodation center. The nearest hospital is the General Hospital of Nikaia.



Total Area covered: 135398 m²

Maximum Capacity: 1100
of Total Shelter Units: 198
of Containers: 173
of apartments/rooms: 25
of Cabins: 0
of Partitioned Open Space: 0
Other: 0

Camp Management	Actor(s)	Hellenic Air Force, Hellenic Army, RIS	
	Type of Site	Long Term Accommodation Site	
Site Management Support	Actor(s)	DRC	
	Coordination meetings	YES	
	Community meetings	YES	
	Community feedback mechanism	NO	

Shelter	Actor(s)	DRC	
	# of accommodation units in need of repairs	1	
	# of beneficiaries residing in tents	28	
	# of beneficiaries residing in rubhalls	0	
	# of beneficiaries residing in common areas	0	
	# of beneficiaries residing in makeshift shelters	0	

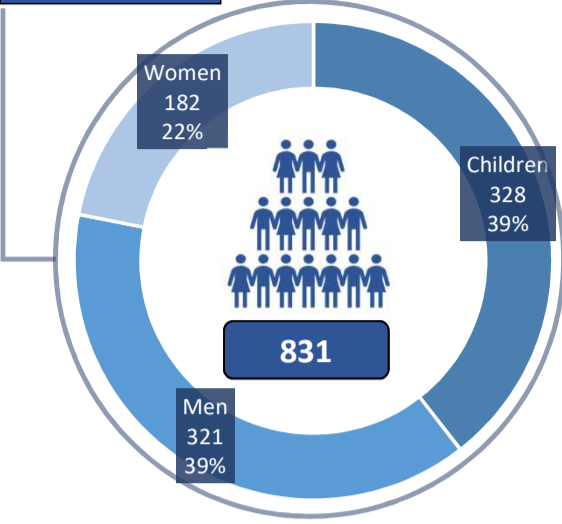
WASH	Actor(s)	DRC	
	# of accommodation units with latrines	173	
	# of latrines in common spaces	22	
	Separation for men and women	YES	
	# of accommodation units with showers	173	
	# of showers in common spaces	16	
Health	Actor(s)	EODY, Ministry of Defence	
	Doctor present in Site	YES	
	Distance to nearest health facility	7 Km	
	Distance to nearest pharmacy	5,5 Km	
Protection	Protection Actor(s)	DRC	
	Child Protection Actor(s)	ARSIS, TDH, DRC	
	Safe Zone Actor(s)	IOM - ARSIS	
	Protection meetings	YES	
Education	Formal Education Actor(s)	Ministry of Education	
	NFE Actor(s)	DRC	
	# of students enrolled in Public School	School closed for Summer	
	Access to public school(s)	YES	
Distributions	Actor(s)	DRC	
	Coordination meetings	YES	
	Community meetings	YES	
	Community feedback mechanism	NO	

Health	Actor(s)	EODY, Ministry of Defence	
	Doctor present in Site	YES	
	Distance to nearest health facility	7 Km	
	Distance to nearest pharmacy	5,5 Km	
Protection	Actor(s)	EODY, Ministry of Defence	
	Doctor present in Site	YES	
	Distance to nearest health facility	7 Km	
	Distance to nearest pharmacy	5,5 Km	
Education	Actor(s)	EODY, Ministry of Defence	
	Doctor present in Site	YES	
	Distance to nearest health facility	7 Km	
	Distance to nearest pharmacy	5,5 Km	
Distributions	Actor(s)	EODY, Ministry of Defence	
	Doctor present in Site	YES	
	Distance to nearest health facility	7 Km	
	Distance to nearest pharmacy	5,5 Km	

Education	Formal Education Actor(s)	Ministry of Education	
	NFE Actor(s)	DRC	
	# of students enrolled in Public School	School closed for Summer	
	Access to public school(s)	YES	
Distributions	Formal Education Actor(s)	Ministry of Education	
	NFE Actor(s)	DRC	
	# of students enrolled in Public School	School closed for Summer	
	Access to public school(s)	YES	
Education	Formal Education Actor(s)	Ministry of Education	
	NFE Actor(s)	DRC	
	# of students enrolled in Public School	School closed for Summer	
	Access to public school(s)	YES	
Distributions	Formal Education Actor(s)	Ministry of Education	
	NFE Actor(s)	DRC	
	# of students enrolled in Public School	School closed for Summer	
	Access to public school(s)	YES	

Distributions	Actor(s)	DRC
---------------	----------	-----

Total Population



Occupancy

81,15%

of Registered beneficiaries

831

of Unregistered

0

of Visitors

0

of Singles

171

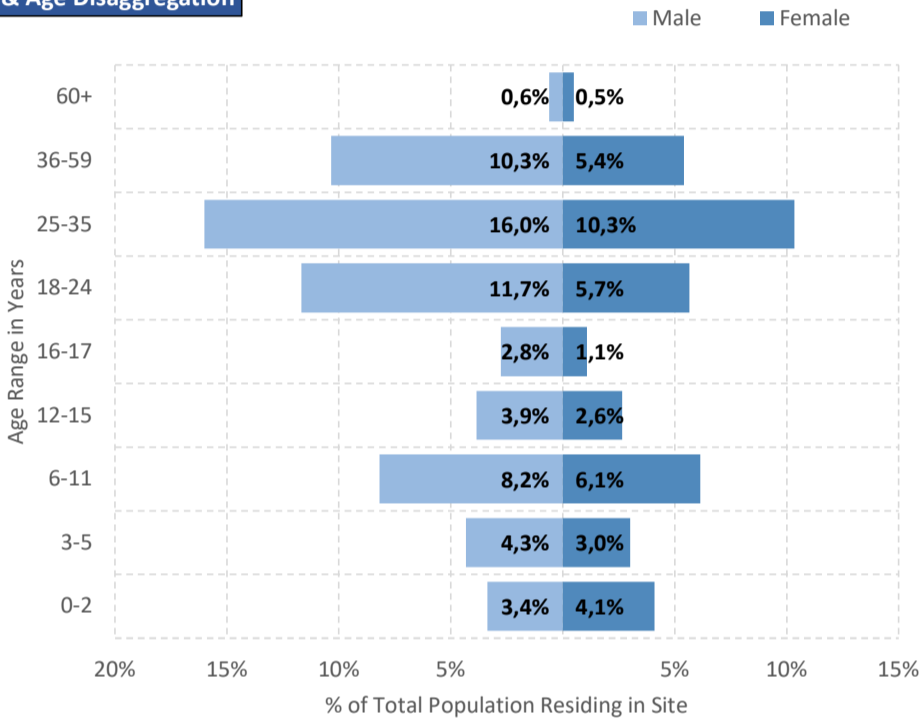
of Households

173

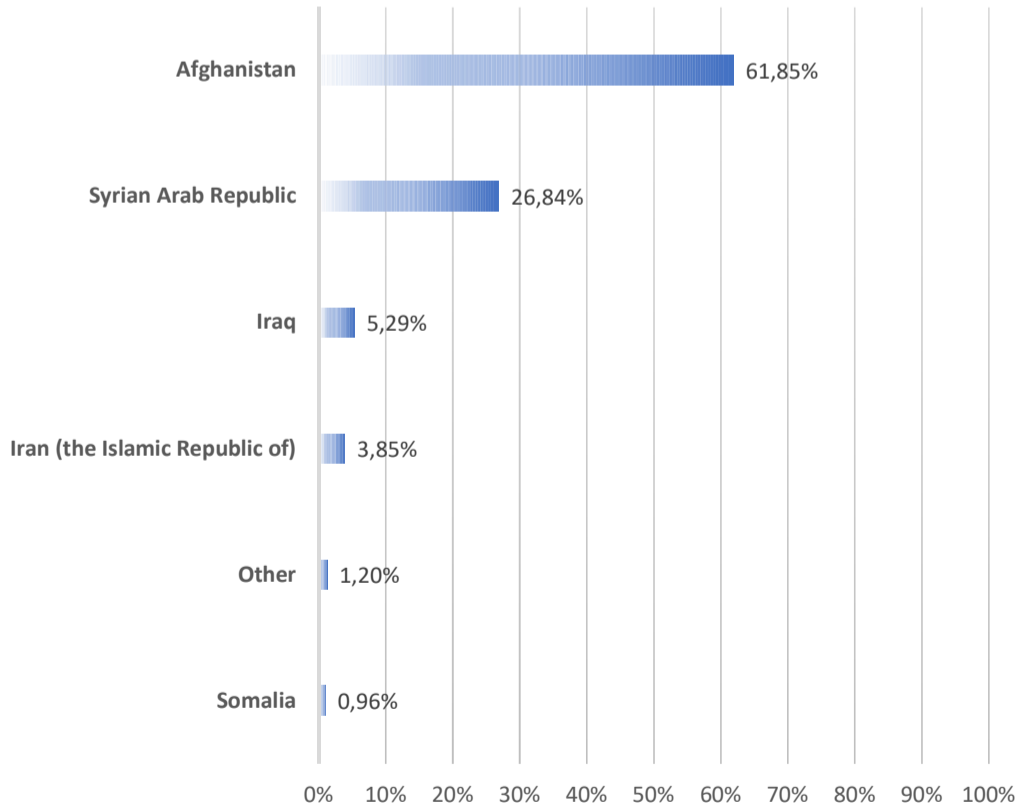
of UMCs in Safe Zone

27

Gender & Age Disaggregation



NATIONALITY BREAKDOWN %



Demographic Data updated: 20/7/2019

Access to labour-market	% of adult population with Tax Number (AFM-holders)	No data available
	% of population above 15 y.o. with OAED card	No data available

Access to services off-site	Public transportation	YES
	Distance to Citizens' Service Center (KEP)	5 Km
	Distance to Tax Office	10 Km
	Distance to ATM	3,4 Km

Cash Actor(s)	UNHCR - CRS
---------------	-------------



Funded by the Asylum, Migration and Integration Fund of the European Union

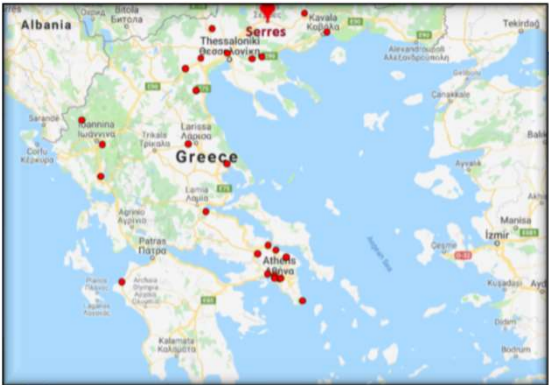


Site Factsheet

Improving the Greek Reception System through Site Management Support and Targeted Interventions in Long-Term Accommodation Sites

Serres

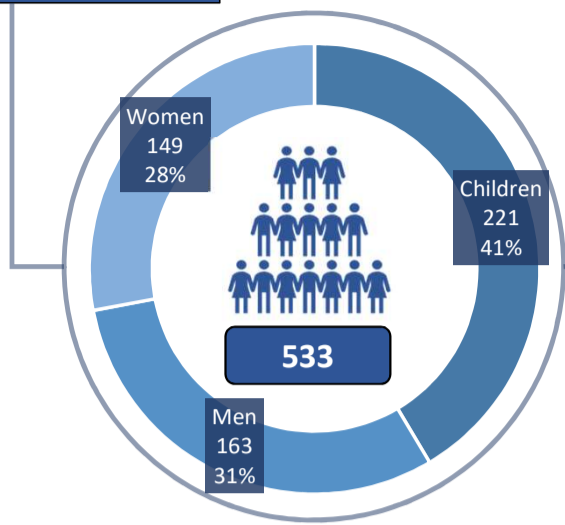
July/19



Latitude: 41.07245 - Longitude: 23.54729

Serres Long-Term Accommodation Site is located on the south side of Serres, 4km away from Serres center and 100km north to Thessaloniki. The Central Bus Station (KTEL) and train station are very close to the site, approximately 500m away. Transportation to General Hospital of Serres is provided by bus and the starting point is in the city of Serres with regular routes. Super markets and pharmacies are also easily accessible.

Total Population



Reporting Agency: International Organisation for Migration

Occupancy

81,75%

of Registered beneficiaries

511

of Unregistered

15

of Visitors

7

of Singles

45

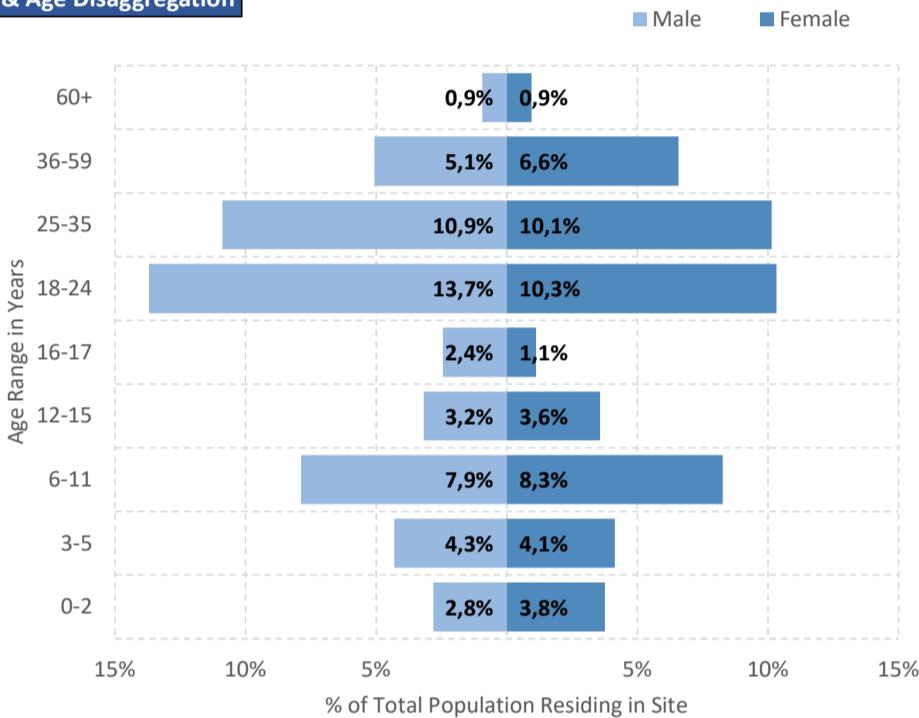
of Households

102

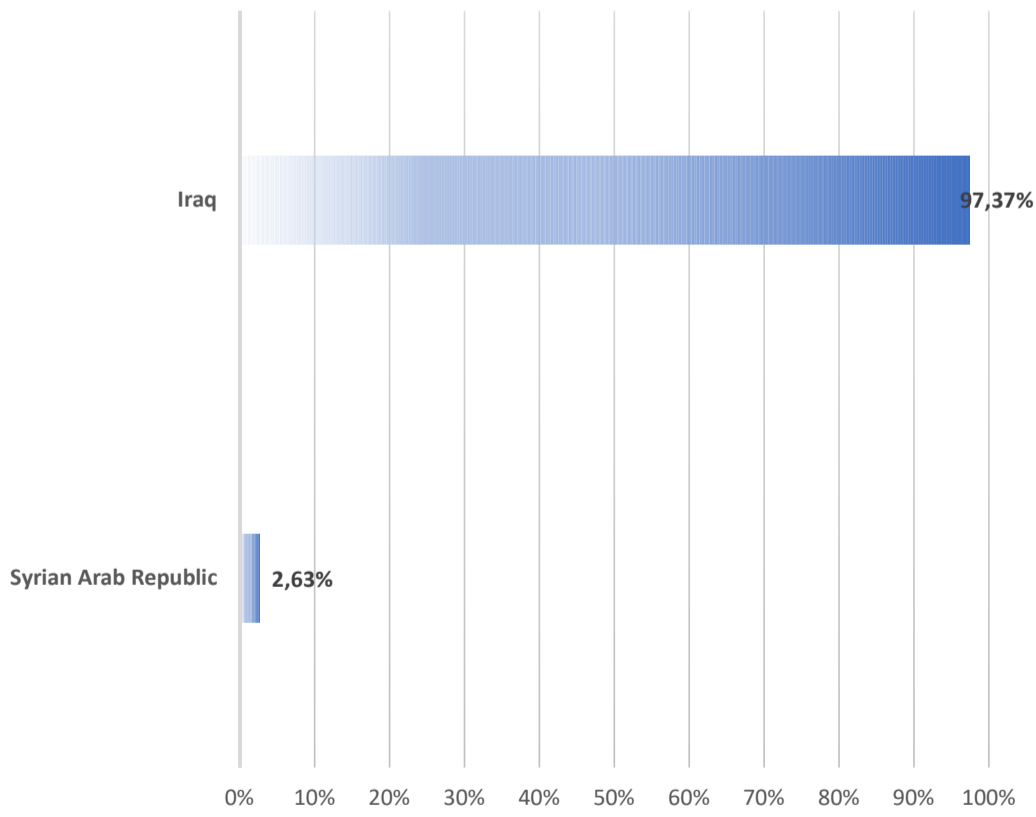
of UMCs in Safe Zone

N/A

Gender & Age Disaggregation



NATIONALITY BREAKDOWN %



Demographic Data updated: 31/7/2019

Access to labour-market	% of adult population with Tax Number (AFM-holders)	31%
	% of population above 15 y.o. with OAED card	6%
Access to services off-site	Public transportation	NO
	Distance to Citizens' Service Center (KEP)	2.5 Km
	Distance to Tax Office	2.5 Km
	Distance to ATM	2.0 Km

Cash Actor(s) UNHCR - IFRC



Total Area covered: 50.377 m²

Maximum Capacity: 652
of Total Shelter Units: 110
of Containers: 94
of apartments/rooms: 16
of Cabins: 0
of Partitioned Open Space: 0
Other: 0

Camp Management	Actor(s)	Hellenic Army
	Type of Site	Long Term Accommodation Site
Site Management Support	Actor(s)	IOM
	Coordination meetings	YES
	Community meetings	YES
	Community feedback mechanism	YES

Shelter	Actor(s)	IOM
	# of accommodation units in need of repairs	0
	# of beneficiaries residing in tents	0
	# of beneficiaries residing in rubhalls	0
	# of beneficiaries residing in common areas	13
	# of beneficiaries residing in makeshift shelters	0

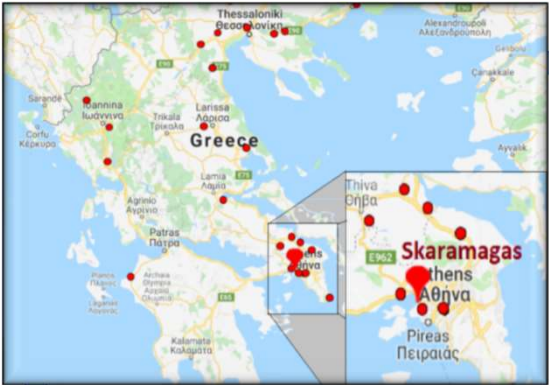
WASH	Actor(s)	IOM
	# of accommodation units with latrines	95
	# of latrines in common spaces	9
	Separation for men and women	YES
	# of accommodation units with showers	95
	# of showers in common spaces	12
	Separation for men and women	YES

Health	Actor(s)	Ad hoc Local Health Center Representative
	Doctor present in Site	YES
	Distance to nearest health facility	3.0 Km
	Distance to nearest pharmacy	2.0 Km
	% of population with Social Security Number	88%

Protection	Protection Actor(s)	IOM
	Child Protection Actor(s)	Solidarity Now
	Safe Zone Actor(s)	Not Applicable
	Protection meetings	YES
	Psychosocial Support	YES
	Children Friendly Space	YES
	Female Friendly Space	YES
	Safe Zone in Site	NO
	Legal Assistance	YES
	SGBV referral mechanism	YES
	PWSN referral mechanism	YES
	UMC referral mechanism	YES

Education	Formal Education Actor(s)	Ministry of Education
	NFE Actor(s)	Solidarity Now
	# of students enrolled in Public School	N/A
	Access to public school(s)	Schools closed for summer
	Non-formal Education services in Site	YES
	NFE courses for minors	Greek - English - School Support
	NFE courses for adults	Greek - English

Distributions Actor(s) IOM



Latitude: 38.01 - Longitude: 23.6

Skaramangas Long-Term Accommodation Site is located in the west suburb of Athens, 13km away from the center of Athens. It belongs to the municipality of Chaidari, Prefecture of Attica. The nearest urban center is Chaidari 7km and Aspropyrgos 7,5km. Both urban centers are accessible by bus. The bus station is located outside the site. The closest metro station is in Chaidari, which has direct connection with the center of Athens. The nearest public hospital, Attikon General Hospital is 6.5km away from the accommodation center. It is accessible by bus.



Total Area covered: 84432 m²

Maximum Capacity: 3016
of Total Shelter Units: 432
of Containers: 428
of apartments/rooms: 0
of Cabins: 0
of Partitioned Open Space: 0
Other: 0
Emergency Shelters:
of Tents: 4

Camp Management	Actor(s)	Hellenic Navy, RIS
	Type of Site	Long Term Accommodation Site
Site Management Support	Actor(s)	DRC
	Coordination meetings	NO
	Community meetings	NO
	Community feedback mechanism	NO

Shelter	Actor(s)	DRC
	# of accommodation units in need of repairs	0
	# of beneficiaries residing in tents	31
	# of beneficiaries residing in rubhalls	0
	# of beneficiaries residing in common areas	65
	# of beneficiaries residing in makeshift shelters	0

WASH	Actor(s)	DRC
	# of accommodation units with latrines	468
	# of latrines in common spaces	5
	Separation for men and women	NO
	# of accommodation units with showers	468
	# of showers in common spaces	0
	Separation for men and women	Not applicable

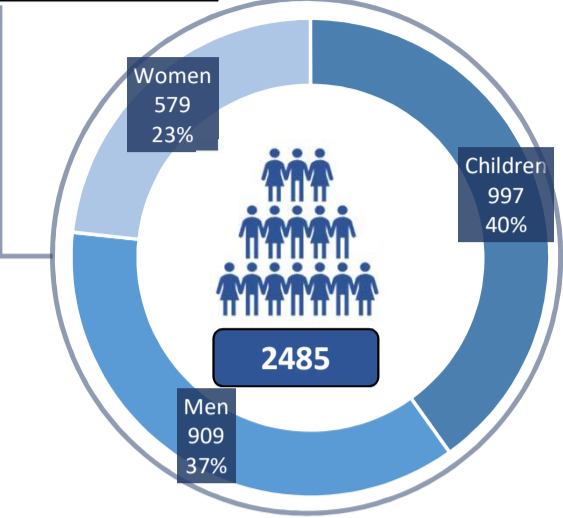
Health	Actor(s)	EODY, Ministry of Defence
	Doctor present in Site	YES
	Distance to nearest health facility	6,5 Km
	Distance to nearest pharmacy	11,2 Km
	% of population with Social Security Number	84%

Protection	Protection Actor(s)	DRC
	Child Protection Actor(s)	TDH, DRC
	Safe Zone Actor(s)	Not Applicable
	Protection meetings	YES
	Psychosocial Support	YES
	Children Friendly Space	YES
	Female Friendly Space	NO
	Safe Zone in Site	NO
	Legal Assistance	YES
	SGBV referral mechanism	NO
	PWSN referral mechanism	YES
	UMC referral mechanism	YES

Education	Formal Education Actor(s)	Ministry of Education
	NFE Actor(s)	DRC
	# of students enrolled in Public School	N/A
	Access to public school(s)	YES
	Non-formal Education services in Site	YES
	NFE courses for minors	YES
	NFE courses for adults	Greek - English

Distributions	Actor(s)	DRC
---------------	----------	-----

Total Population



Reporting Agency: Danish Refugee Council

Occupancy

82,39%

of Registered beneficiaries

2271

of Unregistered

214

of Visitors

0

of Singles

581

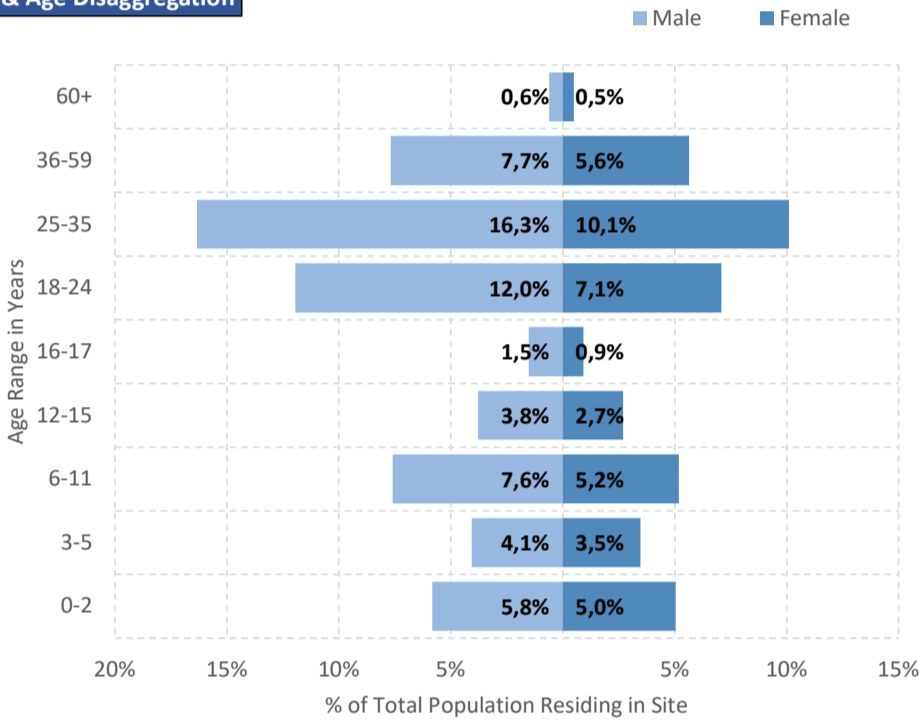
of Households

495

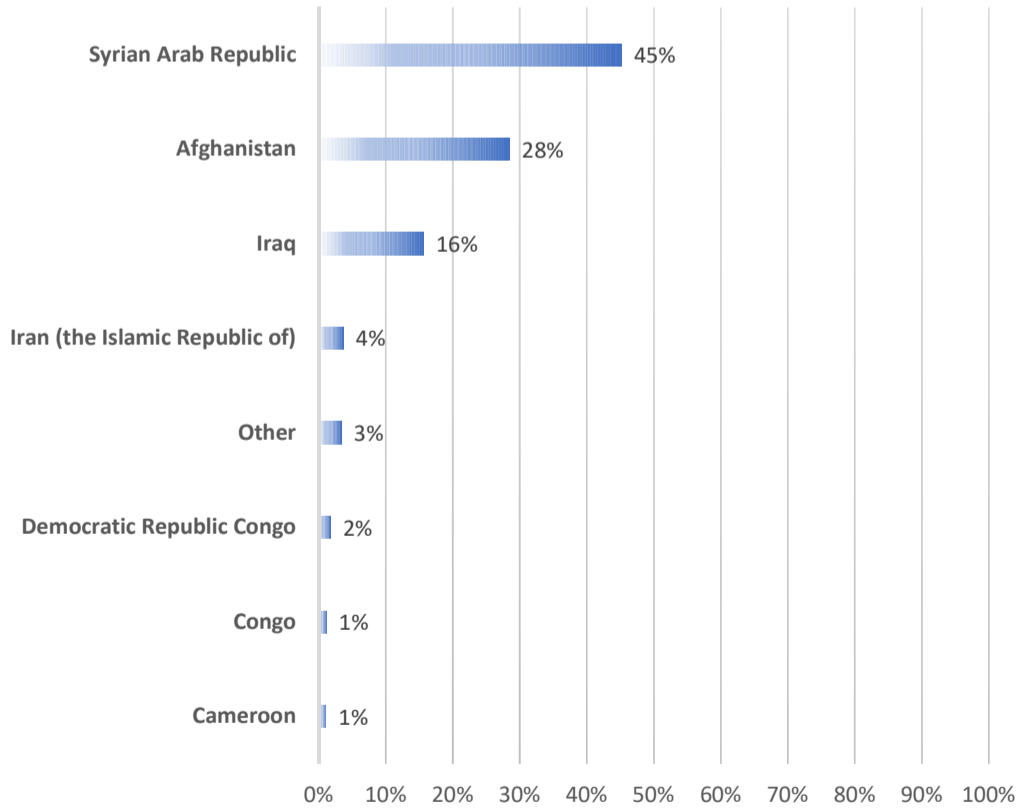
of UMCs in Safe Zone

N/A

Gender & Age Disaggregation



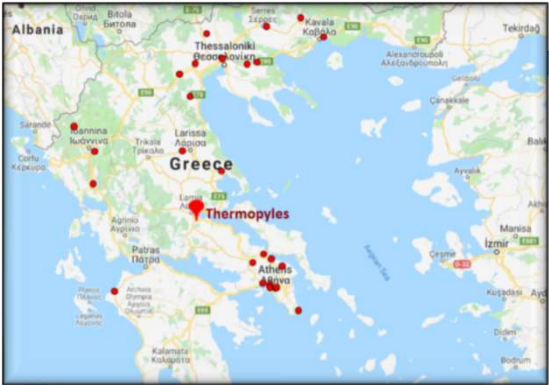
NATIONALITY BREAKDOWN %



Demographic Data updated: 20/7/2019

Access to labour-market	% of adult population with Tax Number (AFM-holders)	47%
	% of population above 15 y.o. with OAED card	29%
Access to services off-site	Public transportation	YES
	Distance to Citizens' Service Center (KEP)	8,5 Km
	Distance to Tax Office	11,1 Km
	Distance to ATM	13,6 Km

Cash Actor(s)	UNHCR - CRS
---------------	-------------



Latitude: 38.794139 - Longitude: 22.526612

Thermopyles Long-Term Accommodation Site belongs to the Prefecture of Fthiotida. Thermopyles Accommodation Center is located 1km away from Thermopyles village, 15km away from Lamia city and 200km away from Athens. Public bus transportation to Lamia is available. Athens is also accessible from Thermopyles village and Lamia through public transportation. The General Hospital of Lamia is located 20km from Thermopyles camp.



Total Area covered: Undefined

Maximum Capacity: 560
of Total Shelter Units: 112
of Containers: 14
of apartments/rooms: 98
of Cabins: 0
of Partitioned Open Space: 0
Other: 0

Camp Management	Actor(s)	Prefecture of Central Greece	
	Type of Site	Long Term Accommodation Site	
Site Management Support	Actor(s)	IOM	
	Coordination meetings	NO	
	Community meetings	NO	
	Community feedback mechanism	NO	

Shelter	Actor(s)	IOM	
	# of accommodation units in need of repairs	2	
	# of beneficiaries residing in tents	0	
	# of beneficiaries residing in rubhalls	0	
	# of beneficiaries residing in common areas	0	
	# of beneficiaries residing in makeshift shelters	0	

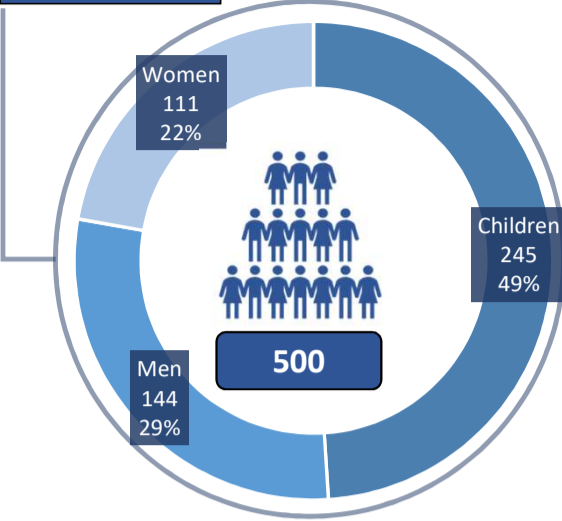
WASH	Actor(s)	IOM	
	# of accommodation units with latrines	59	
	# of latrines in common spaces	20	
	Separation for men and women	YES	
	# of accommodation units with showers	59	
	# of showers in common spaces	16	
Health	Actor(s)	KEELPNO	
	Doctor present in Site	YES	
	Distance to nearest health facility	20 Km	
	Distance to nearest pharmacy	15 Km	
Protection	% of population with Social Security Number	98%	

Protection	Protection Actor(s)	Prefecture of Central Greece, IOM	
	Child Protection Actor(s)	Solidarity Now	
	Safe Zone Actor(s)	Not Applicable	
	Protection meetings	YES	
	Psychosocial Support	NO	
	Children Friendly Space	NO	
	Female Friendly Space	YES	
	Safe Zone in Site	NO	
	Legal Assistance	YES	
	SGBV referral mechanism	YES	
	PWSN referral mechanism	YES	
	UMC referral mechanism	YES	

Education	Formal Education Actor(s)	Ministry of Education	
	NFE Actor(s)	Prefecture of Central Greece	
	# of students enrolled in Public School	Schools closed for Summer	
	Access to public school(s)	YES	
	Non-formal Education services in Site	YES	
	NFE courses for minors	Greek - English	
	NFE courses for adults	Greek - English	

Distributions	Actor(s)	IOM
---------------	----------	-----

Total Population



Reporting Agency: International Organization for Migration

Occupancy

89,29%

of Registered beneficiaries

500

of Unregistered

0

of Visitors

0

of Singles

42

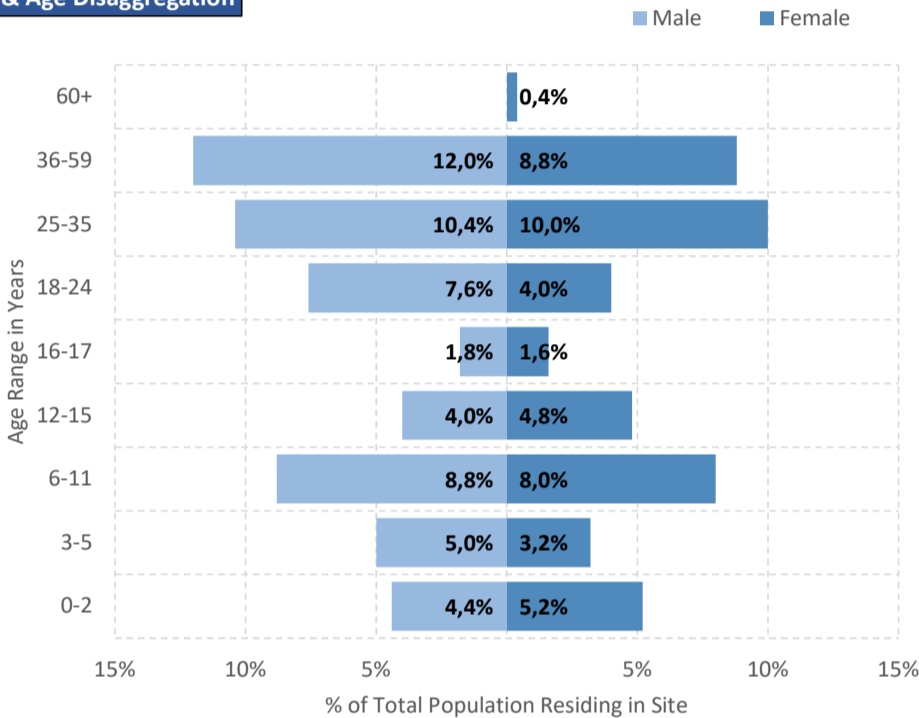
of Households

90

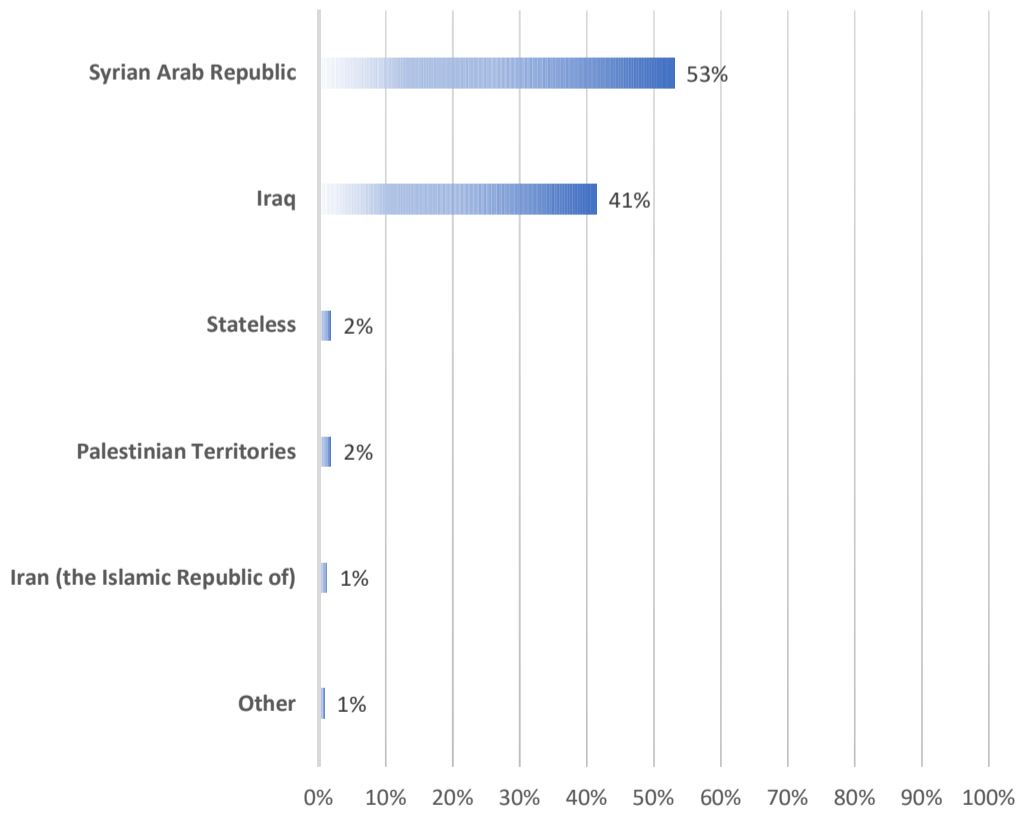
of UMCs in Safe Zone

0

Gender & Age Disaggregation



NATIONALITY BREAKDOWN %



Demographic Data updated: 31/7/2019

Access to labour-market	% of adult population with Tax Number (AFM-holders)	48%
	% of population above 15 y.o. with OAED card	9%
Access to services off-site	Public transportation	YES
	Distance to Citizens' Service Center (KEP)	17 Km
	Distance to Tax Office	17 Km
	Distance to ATM	15 Km

Cash Actor(s)	UNHCR - CRS
---------------	-------------

Site Factsheet

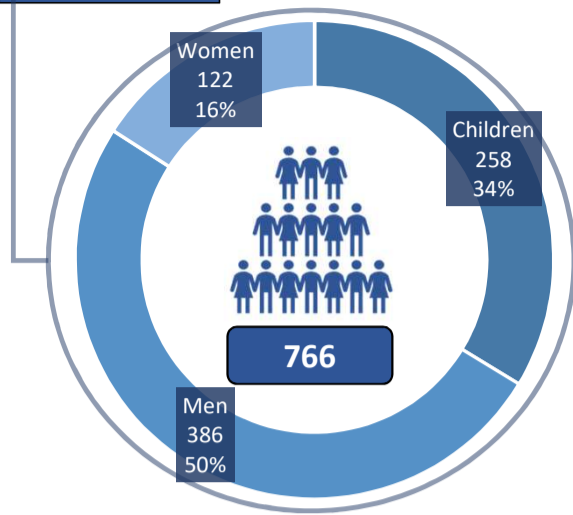
Improving the Greek Reception System through Site Management Support and Targeted Interventions in Long-Term Accommodation Sites

Thiva
July/19



Thiva Long-Term Accommodation Site belongs to the Prefecture of Viotia and is located 60 km away from the center of Athens and 5km from the city of Thiva, which is accessible by bus . Thiva is connected with Athens through public bus (KTEL), with every hour routes. Thiva Hospital is 7,5Km away from the accommodation center and it is easily accessible by bus.

Total Population



Reporting Agency: International Organization for Migration

Occupancy

80,13%

of Registered beneficiaries

746

of Unregistered

20

of Visitors

0

of Singles

277

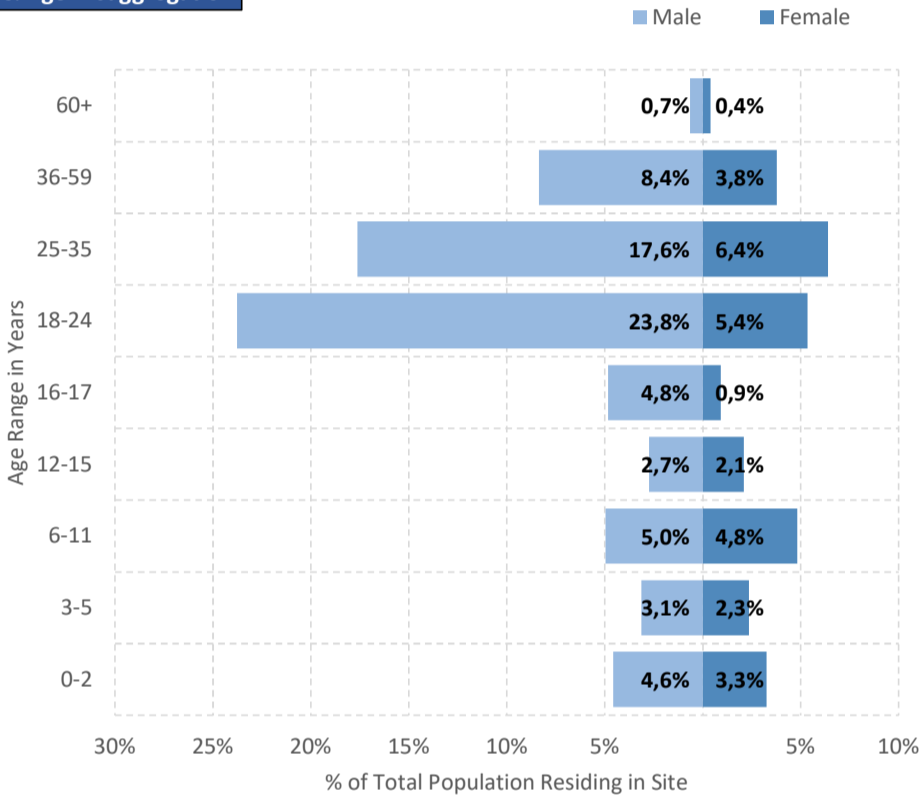
of Households

111

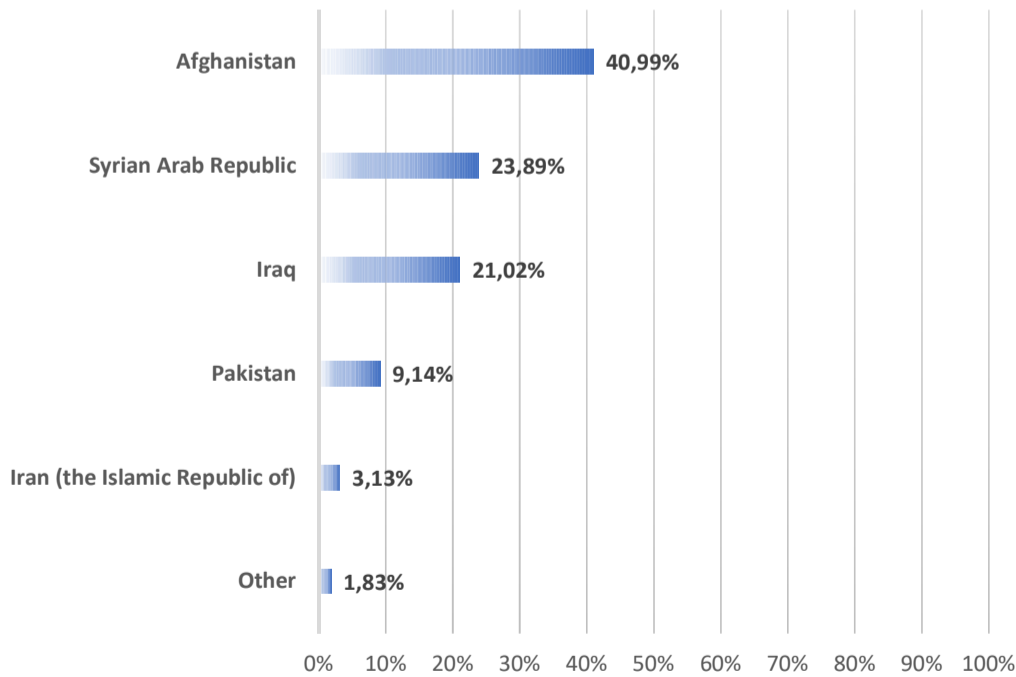
of UMCs in Safe Zone

29

Gender & Age Disaggregation



NATIONALITY BREAKDOWN %



Demographic Data updated: 31/7/2019

Access to labour-market	% of adult population with Tax Number (AFM-holders)	43%
	% of population above 15 y.o. with OAED card	26%
Access to services off-site	Public transportation	NO
	Distance to Citizens' Service Center (KEP)	4,7 Km
	Distance to Tax Office	4, Km
	Distance to ATM	4,5 Km

Cash Actor(s) CRS - UNHCR



Maximum Capacity: 956
of Total Shelter Units: 128
of Containers: 65
of apartments/rooms: 63
of Cabins: 0
of Partitioned Open Space: 0
Other: 0

Total Area covered: 38,000 m²

Camp Management	Actor(s)	Hellenic Army
	Type of Site	Long Term Accommodation Site

Site Management Support	Actor(s)	IOM
	Coordination meetings	YES
	Community meetings	YES
	Community feedback mechanism	YES

Shelter	Actor(s)	IOM
	# of accommodation units in need of repairs	3
	# of beneficiaries residing in tents	0
	# of beneficiaries residing in rubhalls	0
	# of beneficiaries residing in common areas	25
	# of beneficiaries residing in makeshift shelters	0

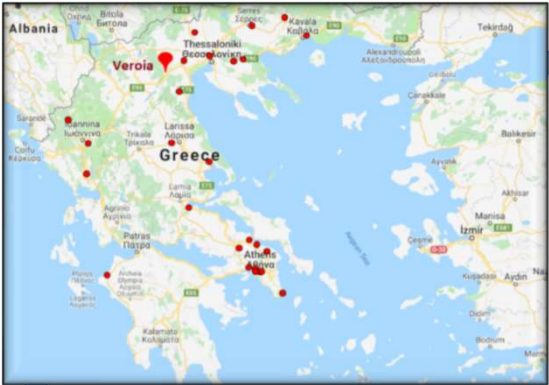
WASH	Actor(s)	IOM
	# of accommodation units with latrines	65
	# of latrines in common spaces	59
	Separation for men and women	YES
	# of accommodation units with showers	65
	# of showers in common spaces	68
	Separation for men and women	YES

Health	Actor(s)	EODY
	Doctor present in Site	YES
	Distance to nearest health facility	7,5 Km
	Distance to nearest pharmacy	3,2 Km
	% of population with Social Security Number	56%

Protection	Protection Actor(s)	IOM
	Child Protection Actor(s)	Solidarity Now
	Safe Zone Actor(s)	ARSIS
	Protection meetings	YES
	Psychosocial Support	YES
	Children Friendly Space	NO
	Female Friendly Space	YES
	Safe Zone in Site	YES
	Legal Assistance	YES
	SGBV referral mechanism	YES
	PWSN referral mechanism	YES
	UMC referral mechanism	YES

Education	Formal Education Actor(s)	Ministry of Education
	NFE Actor(s)	Solidarity Now
	# of students enrolled in Public School	Not applicable
	Access to public school(s)	Schools closed for Summer
	Non-formal Education services in Site	YES
	NFE courses for minors	School Support
	NFE courses for adults	Greek - English

Distributions Actor(s) IOM



Latitude: 40.489315 - Longitude: 22.250298

Veria Long-Term Accommodation Site is located in a military center in Varvaras village, 5km from Veroia center, which is 73km away from Thessaloniki and 511km from Athens. Transportation to Veroia center is provided by intercity bus, where General Hospital of Veroia and super markets are placed. The bus stop is outside of the site. In Varvaras village there is a mini market and a pharmacy.



Total Area covered: 64830 m²

Maximum Capacity: 341
of Total Shelter Units: 97
of Containers: 0
of apartments/rooms: 85
of Cabins: 0
of Partitioned Open Space: 12
Other: 0

Camp Management	Actor(s)	Hellenic Army, RIS
	Type of Site	Long Term Accommodation Site
Site Management Support	Actor(s)	DRC
	Coordination meetings	YES
	Community meetings	YES
	Community feedback mechanism	YES

Shelter	Actor(s)	DRC
	# of accommodation units in need of repairs	1
	# of beneficiaries residing in tents	0
	# of beneficiaries residing in rubhalls	0
	# of beneficiaries residing in common areas	0
	# of beneficiaries residing in makeshift shelters	0

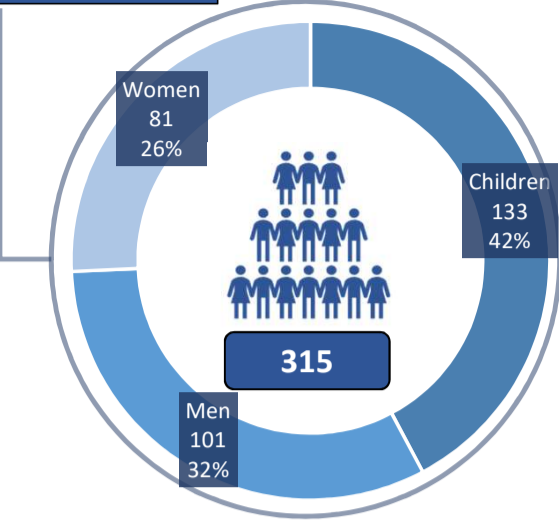
WASH	Actor(s)	DRC
	# of accommodation units with latrines	0
	# of latrines in common spaces	58
	Separation for men and women	YES
	# of accommodation units with showers	0
	# of showers in common spaces	26
Health	Actor(s)	EODY
	Doctor present in Site	YES
	Distance to nearest health facility	7 Km
	Distance to nearest pharmacy	1 Km
Protection	% of population with Social Security Number	71%

Protection	Protection Actor(s)	DRC
	Child Protection Actor(s)	TDH, Municipality of Veria, DRC
	Safe Zone Actor(s)	Not Applicable
	Protection meetings	YES
	Psychosocial Support	YES
	Children Friendly Space	YES
	Female Friendly Space	NO
	Safe Zone in Site	NO
	Legal Assistance	YES
	SGBV referral mechanism	YES
	PWSN referral mechanism	YES
	UMC referral mechanism	YES

Education	Formal Education Actor(s)	Ministry of Education
	NFE Actor(s)	DRC
	# of students enrolled in Public School	School closed for Summer
	Access to public school(s)	YES
	Non-formal Education services in Site	YES
	NFE courses for minors	0
	NFE courses for adults	Greek - English

Distributions	Actor(s)	DRC
---------------	----------	-----

Total Population



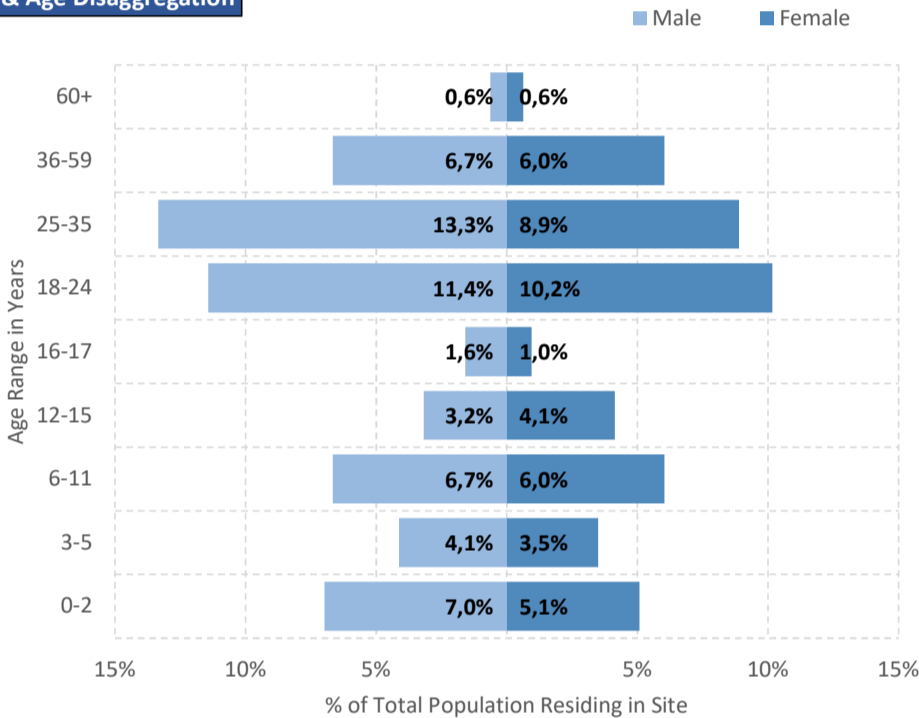
Reporting Agency: Danish Refugee Council

Occupancy 92,38%

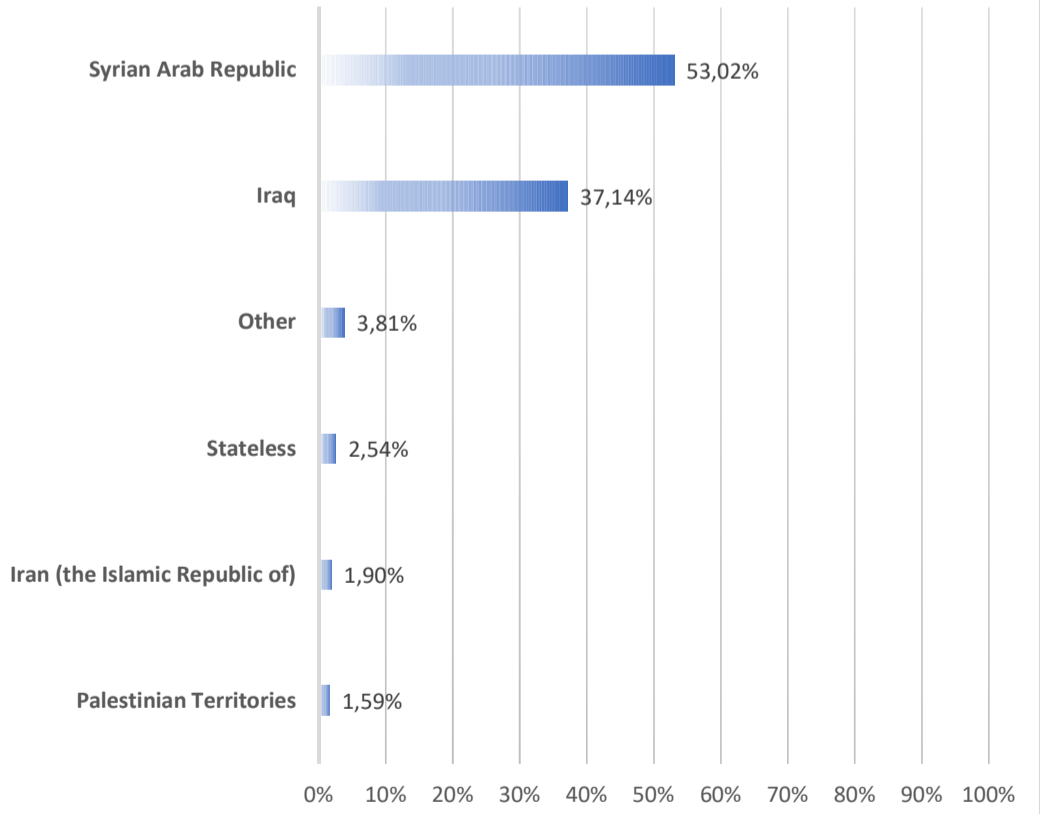
of Registered beneficiaries 315
of Unregistered 0
of Visitors 0

of Singles 53 # of Households 70 # of UMCs in Safe Zone N/A

Gender & Age Disaggregation



NATIONALITY BREAKDOWN %



Demographic Data updated: 20/7/2019

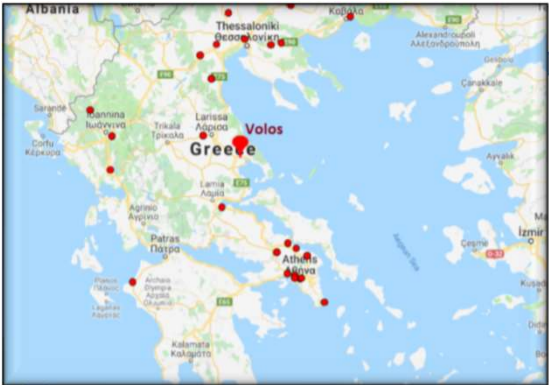
Access to labour-market	% of adult population with Tax Number (AFM-holders)	27%
	% of population above 15 y.o. with OAED card	No data available
Access to services off-site	Public transportation	YES
	Distance to Citizens' Service Center (KEP)	8 Km
	Distance to Tax Office	8 Km
	Distance to ATM	4,2 Km

Cash Actor(s)	UNHCR - IFRC
---------------	--------------

Site Factsheet

Improving the Greek Reception System through Site Management Support and Targeted Interventions in Long-Term Accommodation Sites

Volos
July/19



Latitude: 39.38 - Longitude: 22.85

Volos Long-Term Accommodation Site is located 7.7Km away from Volos, which is the nearest urban center. The urban center is connected with the by public bus (KTEL). Athens is also connected by KTEL, 4 hours distance away. The closest hospital is in Volos, 10km away from the Accommodation Center.



Total Area covered: 9515 m²

Maximum Capacity: 150
of Total Shelter Units: 32
of Containers: 32
of apartments/rooms: 0
of Cabins: 0
of Partitioned Open Space: 0
Other: 0

Camp Management	Actor(s)	Hellenic Army	
	Type of Site	Long Term Accommodation Site	
Site Management Support	Actor(s)	DRC	
	Coordination meetings	YES	
	Community meetings	NO	
	Community feedback mechanism	YES	

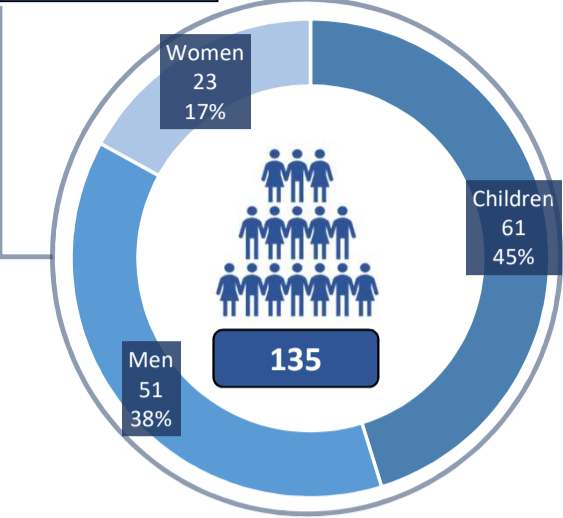
Shelter	Actor(s)	DRC	
	# of accommodation units in need of repairs	0	
	# of beneficiaries residing in tents	0	
	# of beneficiaries residing in rubhalls	0	
	# of beneficiaries residing in common areas	0	
	# of beneficiaries residing in makeshift shelters	0	

WASH	Actor(s)	DRC	
	# of accommodation units with latrines	0	
	# of latrines in common spaces	10	
	Separation for men and women	YES	
	# of accommodation units with showers	0	
	# of showers in common spaces	10	
Health	Actor(s)	EODY	
	Doctor present in Site	YES	
	Distance to nearest health facility	10 Km	
	Distance to nearest pharmacy	10,6 Km	
	% of population with Social Security Number	100%	

Protection	Protection Actor(s)	DRC	
	Child Protection Actor(s)	TDH, DRC	
	Safe Zone Actor(s)	Not Applicable	
	Protection meetings	YES	
	Psychosocial Support	YES	
	Children Friendly Space	YES	
	Female Friendly Space	NO	
	Safe Zone in Site	NO	
	Legal Assistance	YES	
	SGBV referral mechanism	YES	
	PWSN referral mechanism	YES	
	UMC referral mechanism	YES	
Education	Formal Education Actor(s)	Ministry of Education	
	NFE Actor(s)	DRC	
	# of students enrolled in Public School	School closed for Summer	
	Access to public school(s)	YES	
	Non-formal Education services in Site	YES	
	NFE courses for minors	YES	
	NFE courses for adults	Greek - English	

Distributions	Actor(s)	DRC
---------------	----------	-----

Total Population



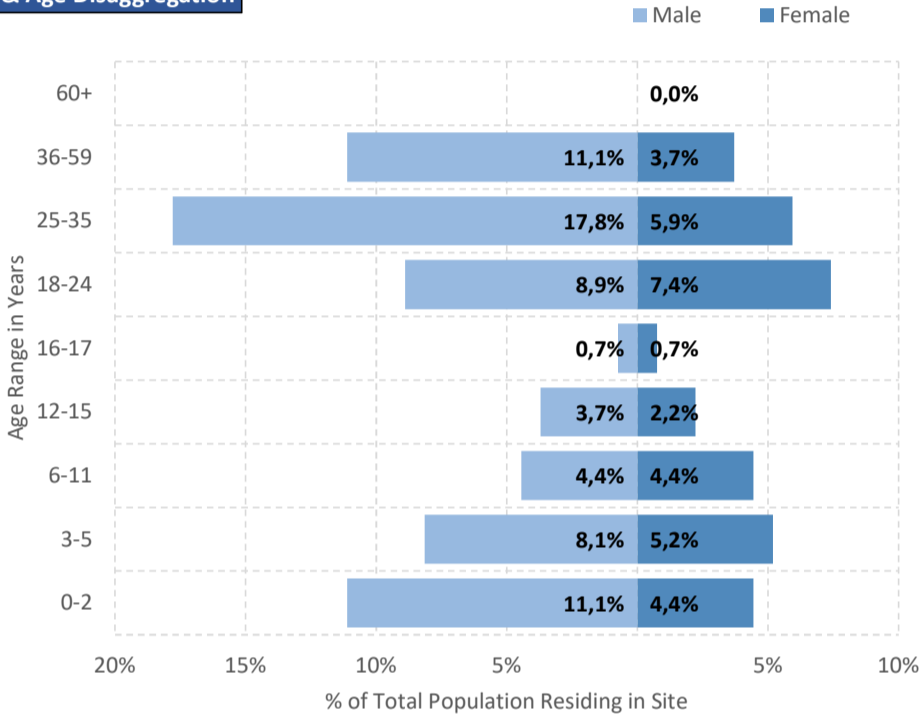
Reporting Agency: Danish Refugee Council

Occupancy 90,00%

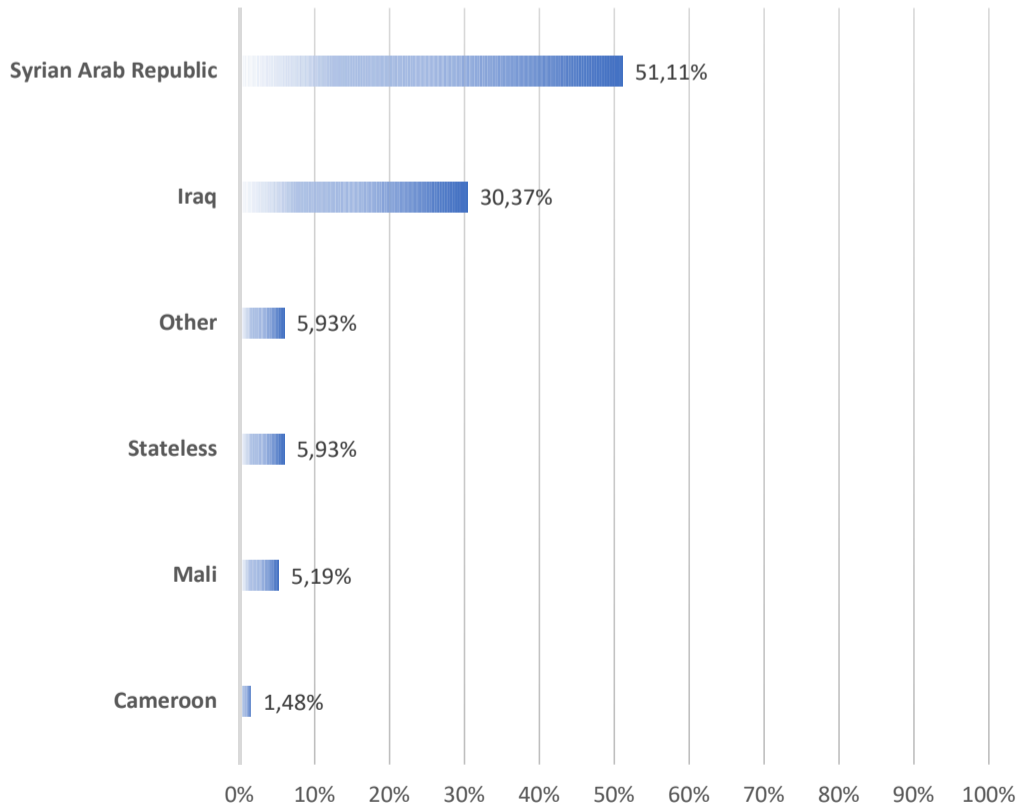
of Registered beneficiaries 135
of Unregistered 0
of Visitors 0

of Singles 24 # of Households 27 # of UMCs in Safe Zone N/A

Gender & Age Disaggregation



NATIONALITY BREAKDOWN %



Demographic Data updated: 20/7/2019

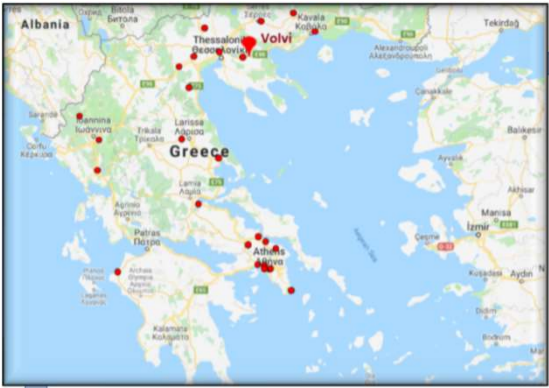
Access to labour-market	% of adult population with Tax Number (AFM-holders)	27%
	% of population above 15 y.o. with OAED card	4%
Access to services off-site	Public transportation	NO
	Distance to Citizens' Service Center (KEP)	8,5 Km
	Distance to Tax Office	8 Km
	Distance to ATM	8,5 Km

Cash Actor(s)	UNHCR - IFRC
---------------	--------------

Site Factsheet

Improving the Greek Reception System through Site Management Support and Targeted Interventions in Long-Term Accommodation Sites

Volvi
July/19



Latitude: 40.6579904 - Longitude: 23.403709

Volvi Long-Term Accommodation Site is a previous touristic resort, 5km away from Nea Apollonia and 52km from Thessaloniki. Transportation is provided by intercity bus with regular routes to Thessaloniki, where hospitals are located, Nea Madytos, where is the closest health center and to Nea Apollonia. Mini market, super markets, pharmacies and ATM are located in Nea Apollonia.



Total Area covered: 41.000 m²

Maximum Capacity: 1000
of Total Shelter Units: 392
of Containers: 0
of apartments/rooms: 392
of Cabins: 0
of Partitioned Open Space: 0
Other: 0

Camp Management	Actor(s)	Reception and Identification Service	
	Type of Site	Long Term Accommodation Site	
Site Management Support	Actor(s)	IOM	
	Coordination meetings	YES	
	Community meetings	YES	
	Community feedback mechanism	YES	

Shelter	Actor(s)	MoCP/IOM	
	# of accommodation units in need of repairs	8	
	# of beneficiaries residing in tents	0	
	# of beneficiaries residing in rubhalls	0	
	# of beneficiaries residing in common areas	2	
	# of beneficiaries residing in makeshift shelters	0	

WASH	Actor(s)	MoCP/IOM	
	# of accommodation units with latrines	392	
	# of latrines in common spaces	0	
	Separation for men and women	Not applicable	
	# of accommodation units with showers	392	
	# of showers in common spaces	0	
	Separation for men and women	Not applicable	

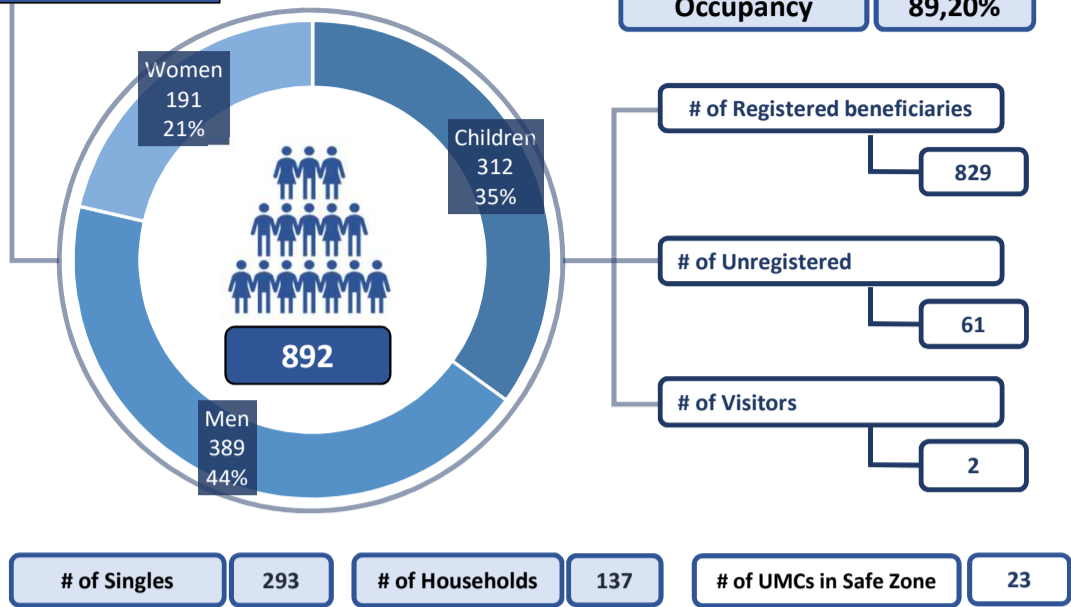
Health	Actor(s)	EODY - Municipality Workers	
	Doctor present in Site	YES	
	Distance to nearest health facility	15.0 Km	
	Distance to nearest pharmacy	7.0 Km	
	% of population with Social Security Number	69%	

Protection	Protection Actor(s)	IOM	
	Child Protection Actor(s)	Solidarity Now	
	Safe Zone Actor(s)	Not Applicable	
	Protection meetings	YES	
	Psychosocial Support	YES	
	Children Friendly Space	NO	
	Female Friendly Space	YES	
	Safe Zone in Site	NO	
	Legal Assistance	YES	
	SGBV referral mechanism	YES	
	PWSN referral mechanism	YES	
	UMC referral mechanism	YES	

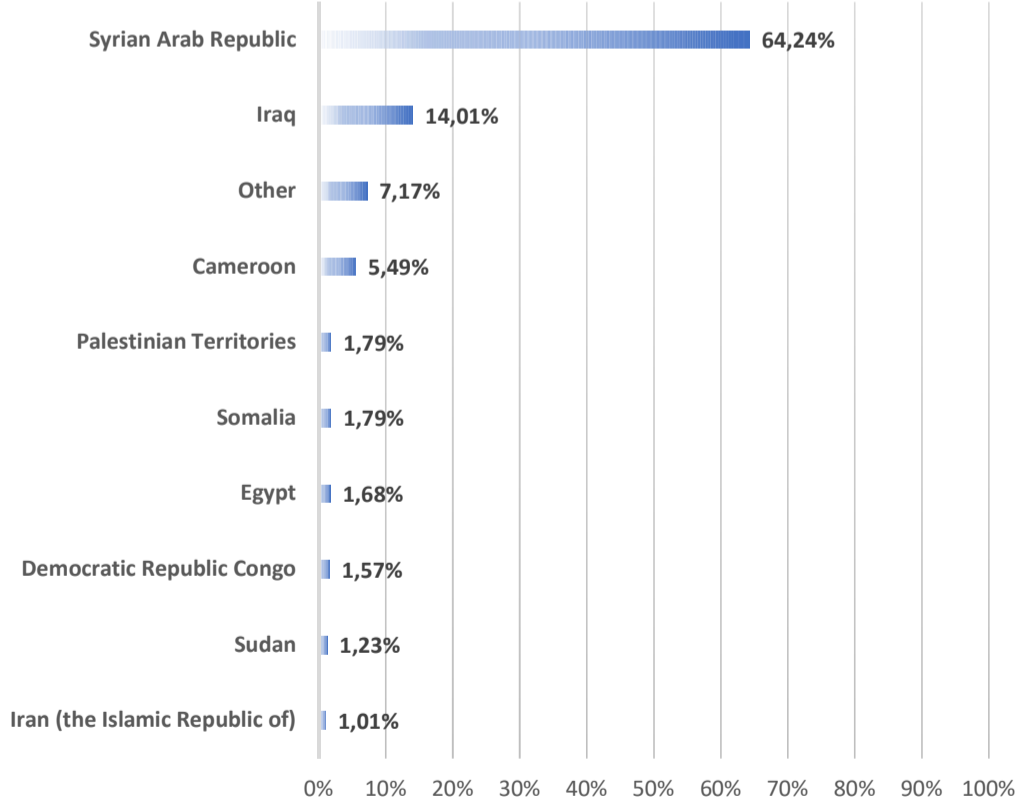
Education	Formal Education Actor(s)	Ministry of Education	
	NFE Actor(s)	Solidarity Now	
	# of students enrolled in Public School	N/A	
	Access to public school(s)	Schools closed for summer	
	Non-formal Education services in Site	YES	
	NFE courses for minors	Greek - English - School Support	
	NFE courses for adults	Greek - English	

Distributions	Actor(s)	IOM
---------------	----------	-----

Total Population



NATIONALITY BREAKDOWN %



Demographic Data updated: 31/7/2019

Access to labour-market	% of adult population with Tax Number (AFM-holders)	28%
	% of population above 15 y.o. with OAED card	8%
Access to services off-site	Public transportation	YES
	Distance to Citizens' Service Center (KEP)	7.0 Km
	Distance to Tax Office	39.0 Km
	Distance to ATM	7.0 Km

Cash Actor(s)	UNHCR - IFRC
---------------	--------------