



Funded by the
Asylum, Migration and
Integration Fund of the
European Union



Improving the Greek Reception System through Site Management Support and Targeted Interventions in Long-Term Accommodation Sites

FACTSHEET OCTOBER 2019

Acronyms & Abbreviations

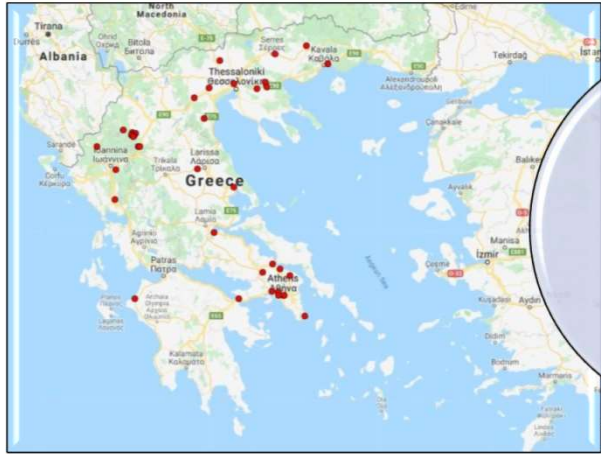
ARSIS	Association for the Social Support of Youth
ASB	Arbeiter – Samariter – Bund
AVRR	Assisted Voluntary Return and Reintegration
CRS	Catholic Relief Services
DRC	Danish Refugee Council
EE	European Expression
EODY	National Organization of Public Health
GCR	Greek Council for Refugees
IFRC	International Federation of Red Cross and Red Crescent Societies
IOM	International Organization for Migration
MoCP	Ministry of Citizen Protection
MoD	Ministry of Defense
MoE	Ministry of Education
REC	Refugee Education Coordinators
RIS	Reception and Identification Service
SMS	Site Management Support
TdH	Terre de Hommes
UNICEF	United Nations International Children's Emergency Fund
UNHCR	United Nations High Commissioner for Refugees

Site Factsheet

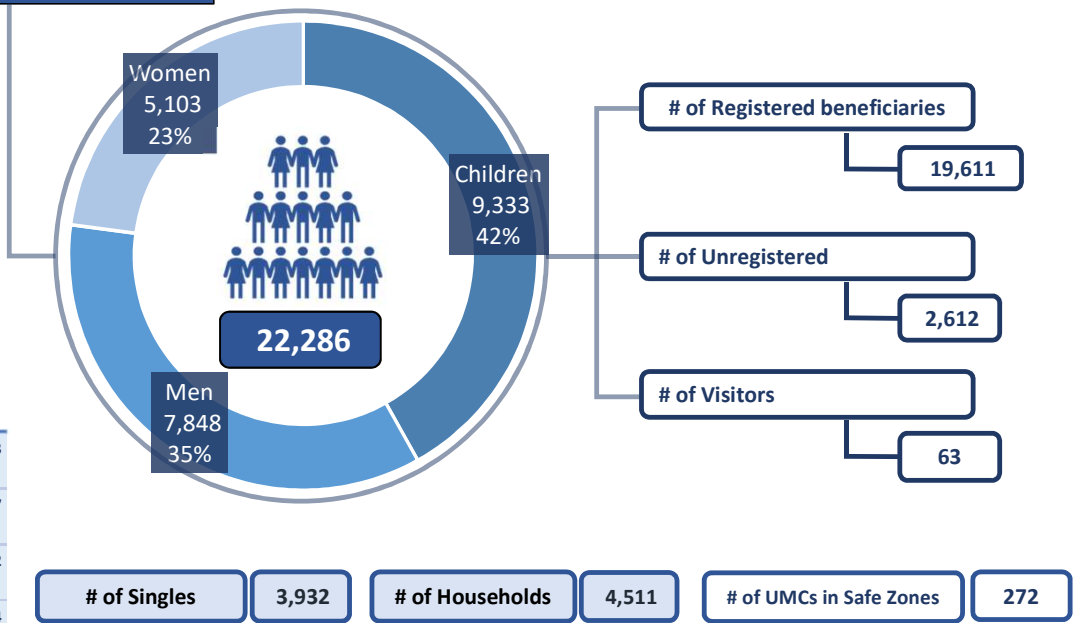
Improving the Greek Reception System through Site Management Support and Targeted Interventions in Long-Term Accommodation Sites

Site Management Support
in Mainland Open Accommodation Sites

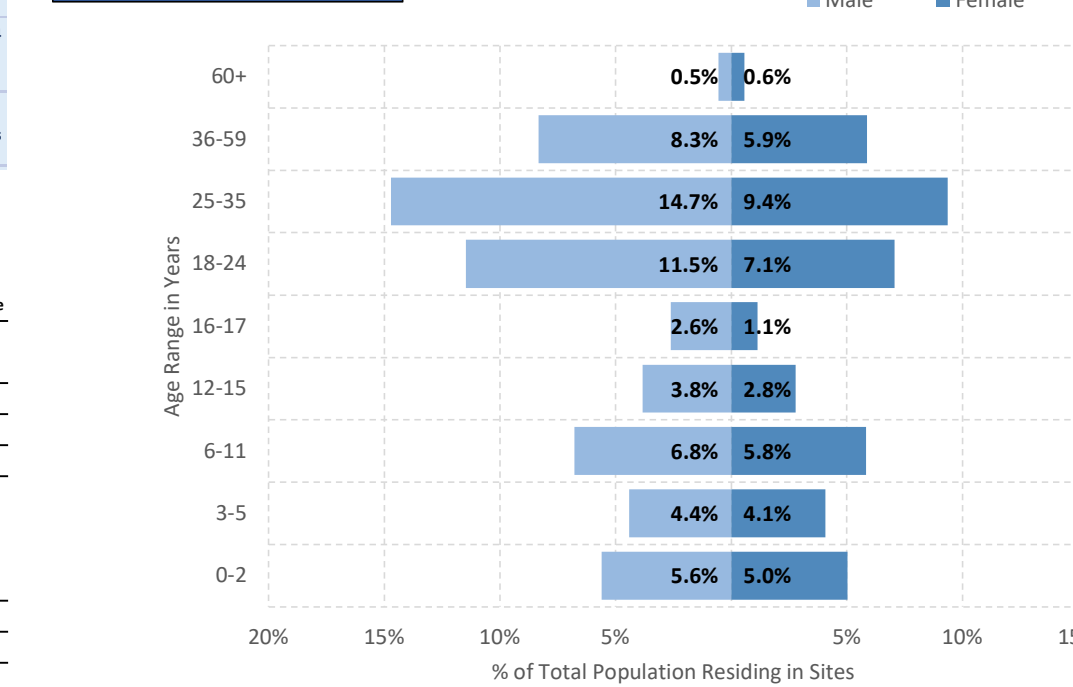
October-19



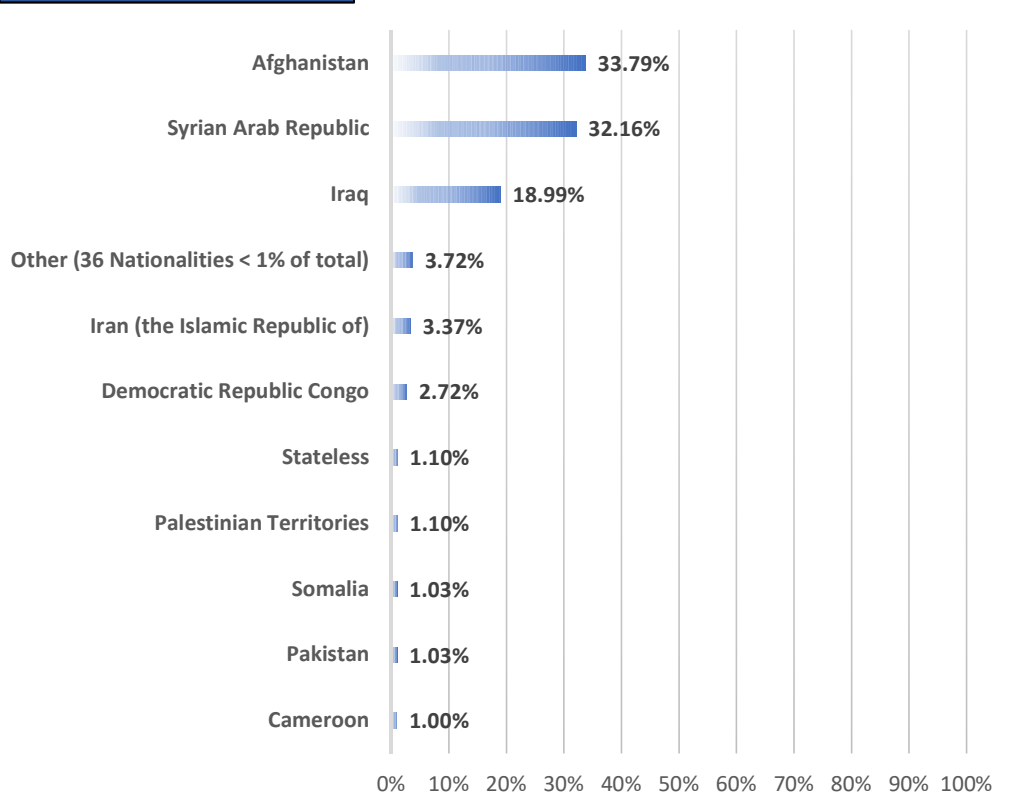
Total Population



Gender & Age Disaggregation %



NATIONALITY BREAKDOWN %



Demographic Data updated: 31-10-19

Through this action, IOM is aiming at ensuring dignified and harmonized reception conditions for migrants - including asylum seekers and beneficiaries of international protection in Greece through Site Management Support, Protection assistance and Non Formal Education services. Together with UNICEF and other partners such as Danish Refugee Council Greece (DRC Greece), Arbeiter Samariter Bund (ASB), European Expression, ARSIS, Greek Council for Refugees (GCR), and METAdrasi, IOM daily supports the Greek Government in the management of all long term accommodation sites in mainland Greece. The project is funded and implemented in coordination with the Directorate General Migration and Home Affairs of the European Commission (DG HOME).

Maximum Official Capacity:	24,553
Accommodation Units:	4,653
Containers:	3,307
Apartments/rooms:	1,232
Other shelter units:	114
Maximum Emergency Capacity:	1,922
Emergency Units:	332
Tents:	164
Partitioned rooms in Rub-Halls:	168 rooms in 12 Rubhalls

Camp Management	Actor(s)	RIS: 8 Sites - MoD: 6 Sites - MoD & RIS: 13 Sites Municipality of Andravida, Kyllini in: 1 Site Prefecture of Central Greece: 1 Site No Representative: 2 Sites
	Types of Sites	27 LTAS, 1 Site as 9 Hotels, 1 Transit Site

Site Management Support	Actor(s)	ASB, DRC, IOM
	Coordination meetings	24 Sites / 82.76%
	Community meetings	25 Sites / 86.21%
	Community feedback mechanism	25 Sites / 86.21%

Shelter	Actor(s)	RIS, ASB, DRC, IOM, EE
	# of accommodation units in need of repairs	18 Units / 0.004%
	# of beneficiaries residing in tents	539 / 2.42%
	# of beneficiaries residing in rubhalls	609 / 2.73%
	# of beneficiaries residing in common areas	537 / 2.74%
	# of beneficiaries residing in makeshift shelters	0 / 0%

WASH	Actor(s)	MoCP, ASB, DRC, IOM, EE
	# of accommodation units with latrines	3,851 Units / 77.25%
	# of latrines in common spaces	706
	Separation for men and women	18 Sites / 62.07%
	# of accommodation units with showers	3,851 Units / 77.25%
	# of showers in common spaces	499
	Separation for men and women	19 Sites / 65.52%

Health	Actor(s)	EODY, MoD, Municipality Staff, Grevena General Hospital, HAMMER
	Doctor present in Site	25 Sites / 86.21%
	Average distance to nearest health facility	10.70 Km
	Average distance to nearest pharmacy	5.19 Km
	% of population with Social Security Number	57.39%

Protection	Protection Actor(s)	RIS, ASB, DRC, EE, IOM, Solidarity Now
	Child Protection Actor(s)	ASB, DRC, IOM, GCR, TdH, ARSIS, UNICEF, Solidarity Now, Veria Municipality
	Safe Zone Actor(s)	ARSIS, IOM, GCR
	Protection meetings	25 Sites / 86.21%
	Psychosocial Support	29 Sites / 100%
	Children Friendly Space	21 Sites / 72.41%
	Female Friendly Space	23 Sites / 79.31%
	Safe Zone in Site	9 Sites / 31.03%
	Legal Assistance	29 Sites / 100%
	SGBV referral mechanism	26 Sites / 89.66%
	PWSN referral mechanism	28 Sites / 96.55%
	UMC referral mechanism	28 Sites / 96.55%

Education	Formal Education Actor(s)	MoE in 27 Sites - REC in 4 Sites
	NFE Actor(s)	ASB, DRC, IOM, UNICEF, ELIX, Solidarity Now, Municipality Workers
	# of students (4-18 y.o.) enrolled in Public School	3,263 out of 6342 children / 51.45%
	Access to public school(s)	12 Sites / 41.38%
	Non-formal Education services in Site	27 Sites / 93.1%
	NFE courses for minors (% of Sites conducted)	Greek 92% - English 92% - School Support 79%
	NFE courses for adults*% of Sites conducted)	Greek 82% - English 90% - ICT 17%

Distributions	Actor(s)	MoD, RIS, ASB, DRC, IOM, ELEA Project, Refugee Help, Drop in the Ocean, Solidarity of Athens
---------------	----------	--

Access to labour market	% of beneficiaries above 18 y.o. with Tax Number (AFM-holders)	30.10%
	% of beneficiaries above 15 y.o with unemployment card (OAED)	6.74%

Access to services off-site	% of Sites with public transportation	21 Sites / 72.41%
	Average distance to Citizens' Service Center (KEP)	8.53 Km
	Average distance to Tax Office	14.88 Km
	Average distance to ATM	7.19 Km

Cash Actor(s)	UNHCR
	12 sites under CRS, 17 sites under IFRC



Funded by the
Asylum, Migration and
Integration Fund of the
European Union

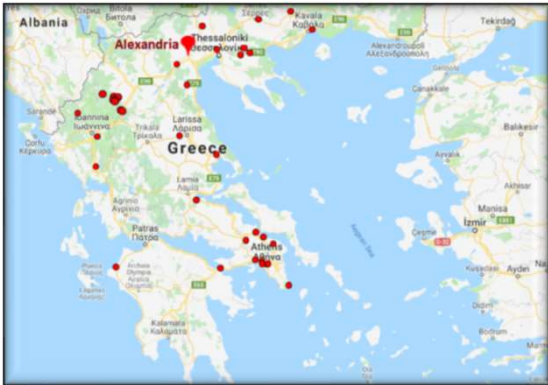


Site Factsheet

Improving the Greek Reception System through Site Management Support and Targeted Interventions in Long-Term Accommodation Sites

Alexandria

October-19



Latitude: 40.635371 - Longitude: 22.453998

Alexandria Long-Term Accommodation Site is 1km away from Alexandria city, which belongs in in the Imathia regional unit of Macedonia, 55km west of Thessaloniki. There is bus and train services with regular routes to Thessaloniki, where the closest hospitals are placed. In Alexandria there is a health center, super markets and pharmacies.



Total Area covered: 36,755 m²

Maximum Capacity: 614
of Total Shelter Units: 148
of Containers: 64
of apartments/rooms: 84
of Cabins: 0
Other: 0

Emergency Shelters:
of Partitioned Rooms in Rubhalls: 0
of Tents: 0

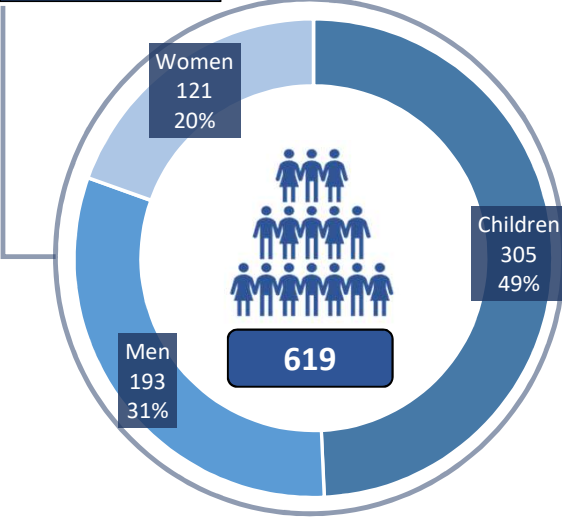
Camp Management	Actor(s)	Hellenic Army - Ministry of Citizen Protection (RIS)	
	Type of Site	Long Term Accommodation Site	
Site Management Support	Actor(s)	DRC	
	Coordination meetings	YES	
	Community meetings	YES	
	Community feedback mechanism	YES	

Shelter	Actor(s)	DRC	
	# of accommodation units in need of repairs	0	
	# of beneficiaries residing in tents	0	
	# of beneficiaries residing in rubhalls	0	
	# of beneficiaries residing in common areas	6	
	# of beneficiaries residing in makeshift shelters	0	

WASH	Actor(s)	DRC	
	# of accommodation units with latrines	148	
	# of latrines in common spaces	33	
	Separation for men and women	YES	
	# of accommodation units with showers	148	
	# of showers in common spaces	25	
Health	Actor(s)	EODY	
	Doctor present in Site	YES	
	Distance to nearest health facility	1 km	
	Distance to nearest pharmacy	1 km	
Protection	Protection Actor(s)	DRC	
	Child Protection Actor(s)	GCR - TdH - DRC	
	Safe Zone Actor(s)	IOM - GCR	
	Protection meetings	YES	
	Psychosocial Support	YES	
	Children Friendly Space	YES	
	Female Friendly Space	NO	
	Safe Zone in Site	YES	
	Legal Assistance	YES	
	SGBV referral mechanism	YES	
Education	Formal Education Actor(s)	Ministry of Education	
	NFE Actor(s)	DRC	
	# of students enrolled in Public School	221	
	Access to public school(s)	YES	
Distributions	Actor(s)	DRC	
	Non-formal Education services in Site	YES	
	NFE courses for minors	Greek - English - School Support	
Education	NFE courses for adults	Greek - English - ICT	

Distributions	Actor(s)	DRC
---------------	----------	-----

Total Population



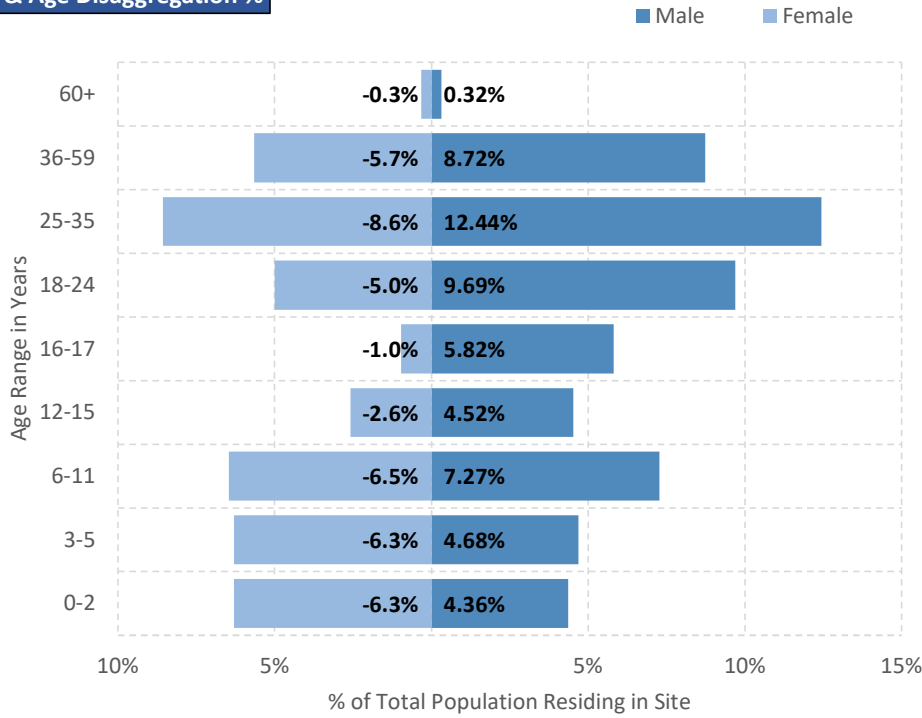
Reporting Agency: Danish Refugee Council

Occupancy 100.81%

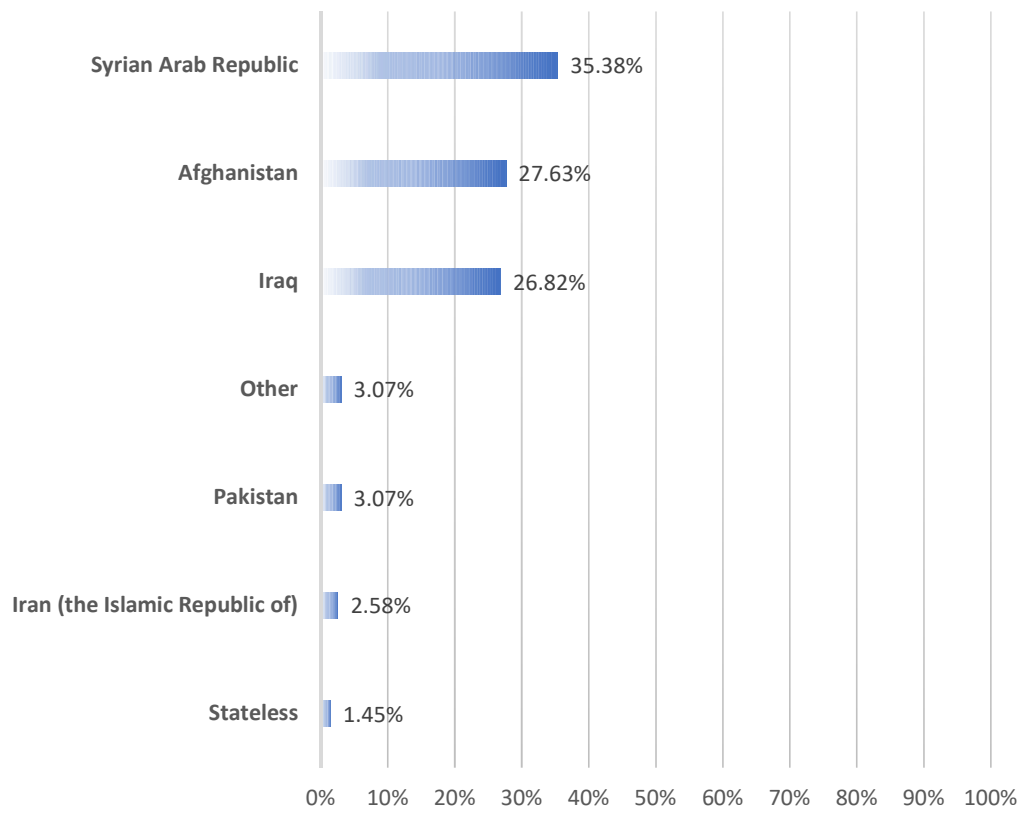
of Registered beneficiaries 586
of Unregistered 33
of Visitors 0

of Singles 95 # of Households 117 # of UMCs in Safe Zone 27

Gender & Age Disaggregation %



NATIONALITY BREAKDOWN %



Demographic Data updated: 31-10-19

Access to labour-market	% of adult population with Tax Number (AFM-holders)	27.71%
	% of population above 15 y.o. with OAED card	No data available
Access to services off-site	Public transportation	YES
	Distance to Citizens' Service Center (KEP)	1.4 Km
	Distance to Tax Office	1 Km
	Distance to ATM	1.4 Km

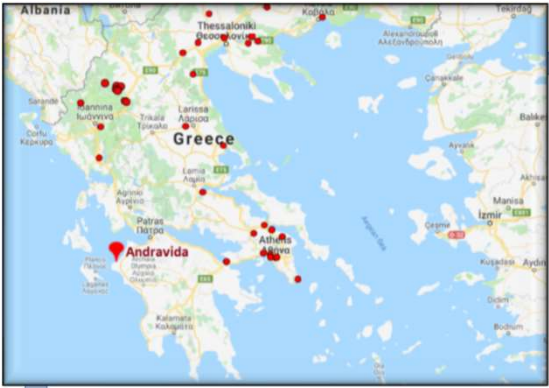
Cash Actor(s) UNHCR - IFRC

Site Factsheet

Improving the Greek Reception System through Site Management Support and Targeted Interventions in Long-Term Accommodation Sites

Andravida

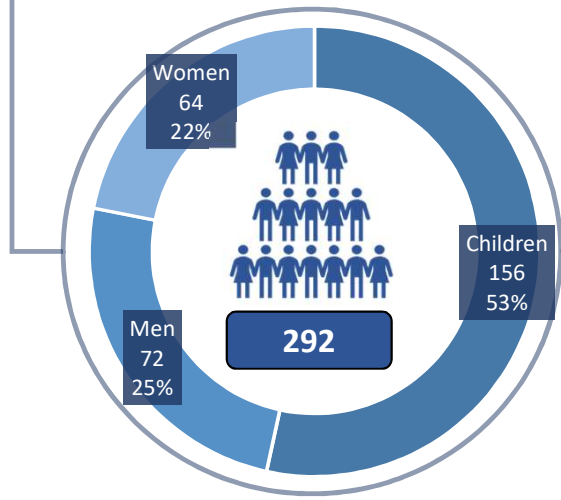
October-19



Latitude: 37.938347 - Longitude: 21.206854

Andravida Long-Term Accommodation Site is located in Myrsini, which belongs to the municipality of Andravida - Kyllini. Lehaina is the closest urban city, 6km away from Andravida. The nearest hospital is located in Amaliada, which is reachable by bus from Lechaina. Lechaina is also connected with Patra and Athens through the intercity bus.

Total Population



Reporting Agency: International Organization for Migration

Occupancy

93.59%

of Registered beneficiaries

285

of Unregistered

7

of Visitors

0



Total Area covered: 50,000 m²

Maximum Capacity: 312

of Total Shelter Units: 53

of Containers: 0

of apartments/rooms: 53

of Cabins: 0

Other: 0

Emergency Shelters:

of Partitioned Rooms in Rubhalls: 0

of Tents: 0

of Singles

16

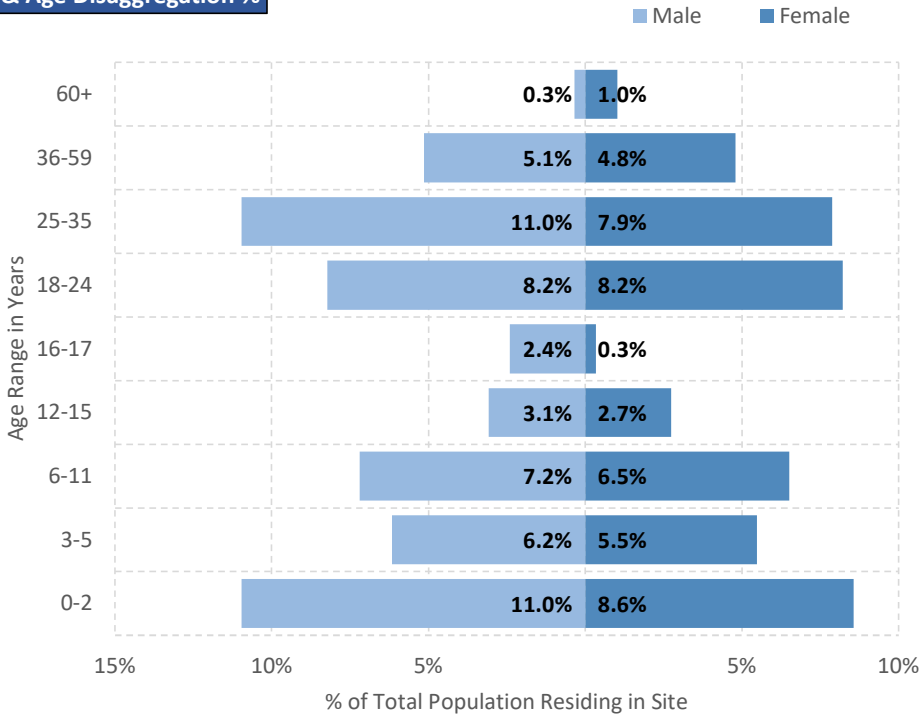
of Households

58

of UMCs in Safe Zone

N/A

Gender & Age Disaggregation %



Camp Management	Actor(s)	Municipality of Andravida - Kyllini	
	Type of Site	Long Term Accommodation Site	
Site Management Support	Actor(s)	IOM	
	Coordination meetings	YES	
	Community meetings	YES	
	Community feedback mechanism	YES	

Shelter	Actor(s)	IOM	
	# of accommodation units in need of repairs	0	
	# of beneficiaries residing in tents	0	
	# of beneficiaries residing in rubhalls	0	
	# of beneficiaries residing in common areas	31	
	# of beneficiaries residing in makeshift shelters	0	

WASH	Actor(s)	IOM	
	# of accommodation units with latrines	53	
	# of latrines in common spaces	2	
	Separation for men and women	NO	
	# of accommodation units with showers	53	
	# of showers in common spaces	2	
	Separation for men and women	NO	

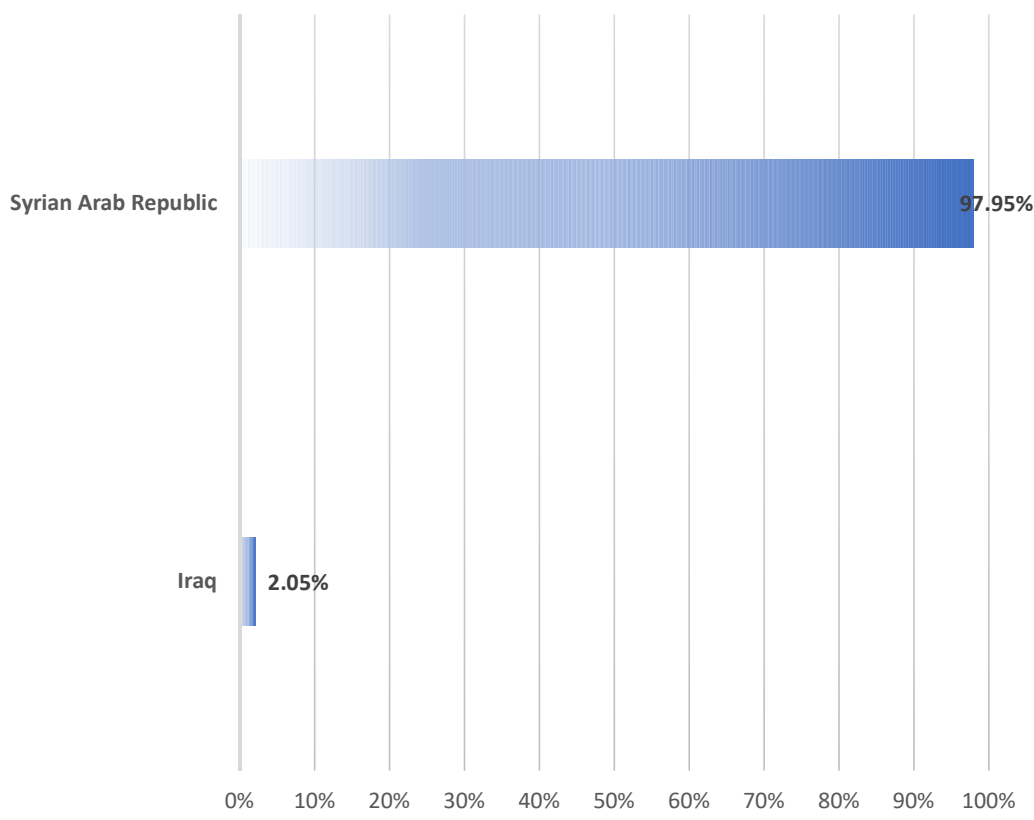
Health	Actor(s)	EODY	
	Doctor present in Site	YES	
	Distance to nearest health facility	6.5 Km	
	Distance to nearest pharmacy	3.8 Km	
	% of population with Social Security Number	89.04%	

Protection	Protection Actor(s)	IOM	
	Child Protection Actor(s)	Solidarity Now	
	Safe Zone Actor(s)	Not Applicable	
	Protection meetings	YES	
	Psychosocial Support	YES	
	Children Friendly Space	NO	
	Female Friendly Space	YES	
	Safe Zone in Site	NO	
	Legal Assistance	YES	
	SGBV referral mechanism	YES	
	PWSN referral mechanism	YES	
	UMC referral mechanism	YES	

Education	Formal Education Actor(s)	Ministry of Education - REC	
	NFE Actor(s)	UNICEF - Solidarity Now	
	# of students enrolled in Public School	84	
	Access to public school(s)	YES	
	Non-formal Education services in Site	YES	
	NFE courses for minors	Greek - English - School Support	
	NFE courses for adults	Greek - English	

Distributions	Actor(s)	IOM
---------------	----------	-----

NATIONALITY BREAKDOWN %



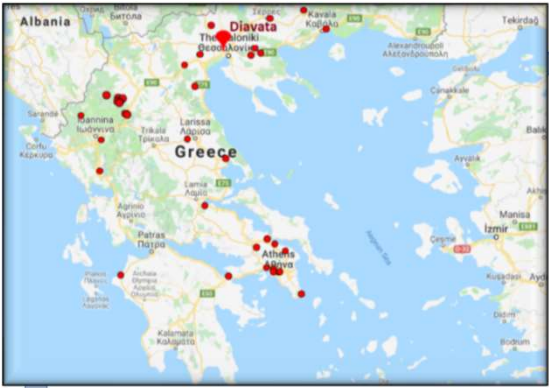
Demographic Data updated: 31-10-19

Access to labour-market	% of adult population with Tax Number (AFM-holders)	58.09%
	% of population above 15 y.o. with OAED card	1.37%
Access to services off-site	Public transportation	NO
	Distance to Citizens' Service Center (KEP)	6.3 Km
	Distance to Tax Office	6.3 Km
	Distance to ATM	6.3 Km

Cash Actor(s)	UNHCR - CRS
---------------	-------------

Site Factsheet

Improving the Greek Reception System through Site Management Support and Targeted Interventions in Long-Term Accommodation Sites



Latitude: 40.701292 - Longitude: 22.863768

Diavata Long-Term Accommodation Site is located in Diavata village in northern Greece, 7km away from Thessaloniki center. There is a bus station outside of the site with a bus service every one hour to Thessaloniki. The site is 2km away from the village of Diavata, where there are super markets, pharmacies, ATM and a health center.



Total Area covered: 50,000 m²

Maximum Capacity: 928
of Total Shelter Units: 196
of Containers: 156
of apartments/rooms: 0
of Cabins: 0
Other: 0

Emergency Shelters:
of Partitioned Rooms in Rubhalls: 0
of Tents: 36

Camp Management	Actor(s)	Ministry of Civil Protection (RIS)
	Type of Site	Long Term Accommodation Site
Site Management Support	Actor(s)	ASB
	Coordination meetings	NO
	Community meetings	YES
	Community feedback mechanism	YES

Shelter	Actor(s)	ASB
	# of accommodation units in need of repairs	0
	# of beneficiaries residing in tents	156
	# of beneficiaries residing in rubhalls	0
	# of beneficiaries residing in common areas	0
	# of beneficiaries residing in makeshift shelters	0

WASH	Actor(s)	N/A
	# of accommodation units with latrines	156
	# of latrines in common spaces	31
	Separation for men and women	YES
	# of accommodation units with showers	156
	# of showers in common spaces	25
	Separation for men and women	YES

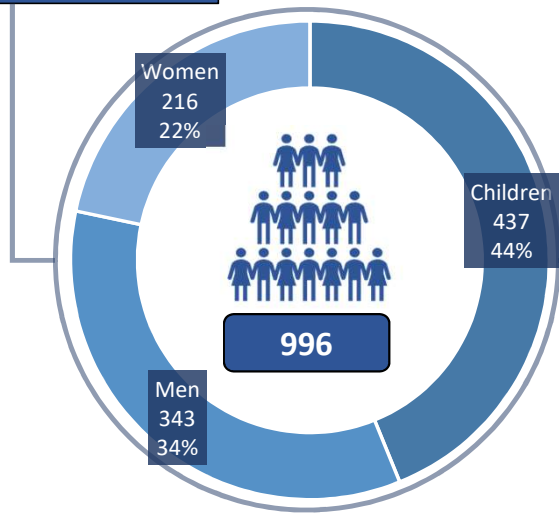
Health	Actor(s)	EODY
	Doctor present in Site	YES
	Distance to nearest health facility	2 Km
	Distance to nearest pharmacy	2 Km
	% of population with Social Security Number	61.75%

Protection	Protection Actor(s)	ASB
	Child Protection Actor(s)	ASB
	Safe Zone Actor(s)	ARSIS
	Protection meetings	YES
	Psychosocial Support	YES
	Children Friendly Space	YES
	Female Friendly Space	YES
	Safe Zone in Site	YES
	Legal Assistance	YES
	SGBV referral mechanism	YES
	PWSN referral mechanism	YES
	UMC referral mechanism	YES

Education	Formal Education Actor(s)	Ministry of Education
	NFE Actor(s)	ASB
	# of students enrolled in Public School	Not applicable
	Access to public school(s)	NO
	Non-formal Education services in Site	YES
	NFE courses for minors	Greek - English - School Support
	NFE courses for adults	Greek - English - ICT

Distributions	Actor(s)	ASB - Hellenic Army
---------------	----------	---------------------

Total Population



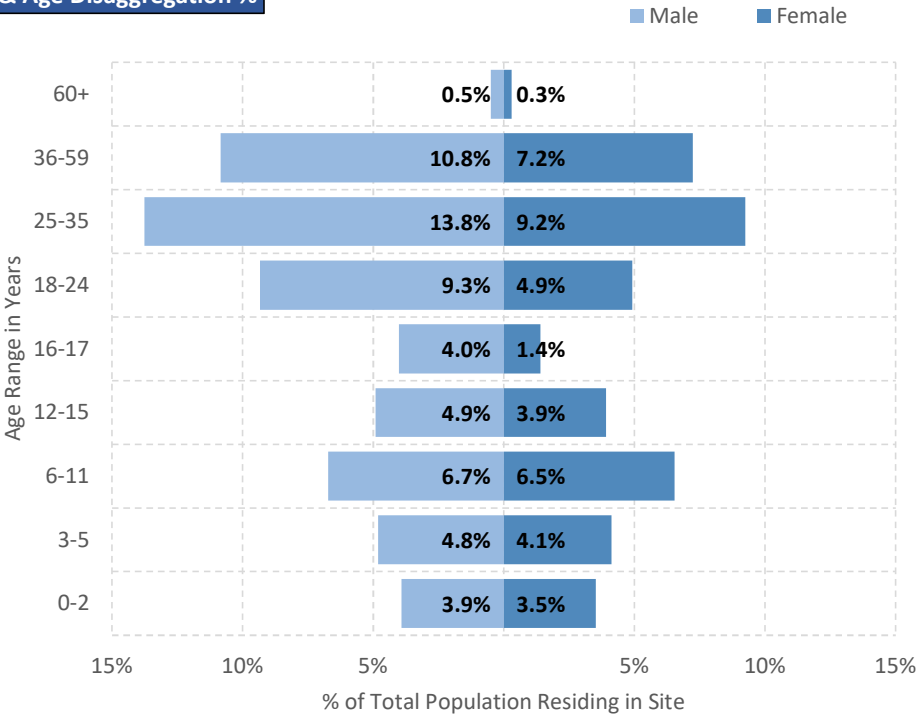
Reporting Agency: Arbeiter-Samariter-Bund

Occupancy 107.33%

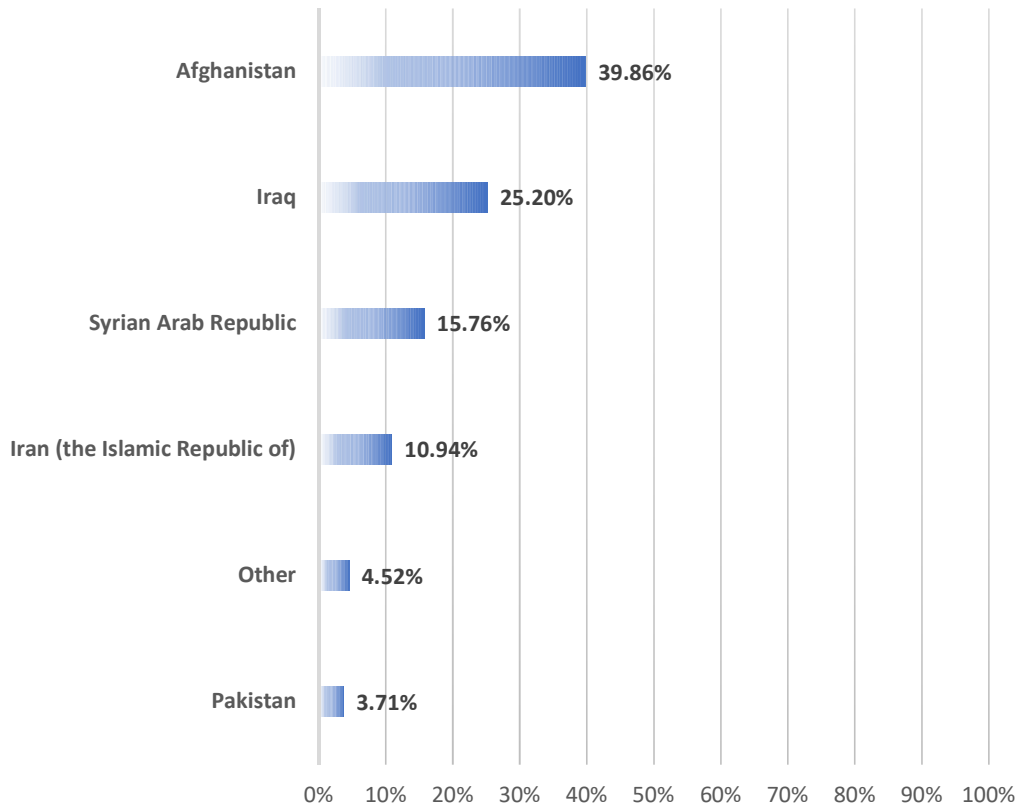
of Registered beneficiaries 782
of Unregistered 214
of Visitors 0

of Singles 111 # of Households 194 # of UMCs in Safe Zone 24

Gender & Age Disaggregation %



NATIONALITY BREAKDOWN %



Demographic Data updated: 30-10-19

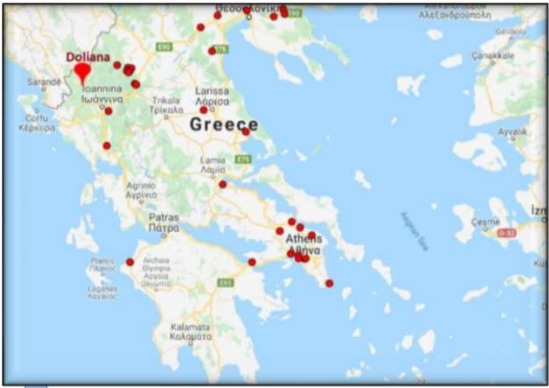
Access to labour-market	% of adult population with Tax Number (AFM-holders)	46.51%
	% of population above 15 y.o. with OAED card	17.69%
Access to services off-site	Public transportation	YES
	Distance to Citizens' Service Center (KEP)	8 Km
	Distance to Tax Office	7 Km
	Distance to ATM	2 Km

Cash Actor(s)	UNHCR - IFRC
---------------	--------------

Site Factsheet

Improving the Greek Reception System through Site Management Support and Targeted Interventions in Long-Term Accommodation Sites

Doliana
October-19



Latitude: 39.898411 - Longitude: 20.578852

Doliana Long-Term Accommodation Site is placed in Kalpaki (Doliana), a village 35km away from Ioannina. Transportation to Ioannina is provided via intercity bus services and the bus station is very close to the site. In Doliana there is super market, pharmacy and a health center.



Total Area covered: 2,000 m²

Maximum Capacity: 129
of Total Shelter Units: 42
of Containers: 0
of apartments/rooms: 42
of Cabins: 0
Other: 0

Emergency Shelters:
of Partitioned Rooms in Rubhalls: 0
of Tents: 0

Camp Management	Actor(s)	Ministry of Citizen Protection (RIS)	
	Type of Site	Long Term Accommodation Site	
Site Management Support	Actor(s)	ASB	
	Coordination meetings	YES	
	Community meetings	YES	
	Community feedback mechanism	YES	

Shelter	Actor(s)	ASB	
	# of accommodation units in need of repairs	0	
	# of beneficiaries residing in tents	0	
	# of beneficiaries residing in rubhalls	0	
	# of beneficiaries residing in common areas	0	
	# of beneficiaries residing in makeshift shelters	0	

WASH	Actor(s)	ASB	
	# of accommodation units with latrines	0	
	# of latrines in common spaces	17	
	Separation for men and women	YES	
	# of accommodation units with showers	0	
	# of showers in common spaces	12	
	Separation for men and women	YES	

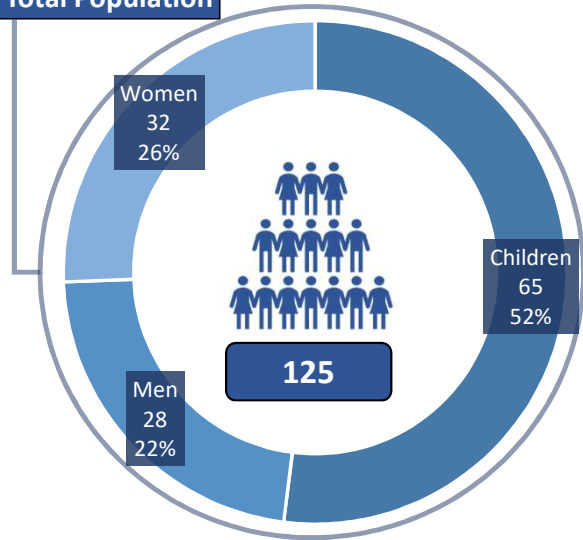
Health	Actor(s)	EODY	
	Doctor present in Site	YES	
	Distance to nearest health facility	1 Km	
	Distance to nearest pharmacy	1 Km	
	% of population with Social Security Number	68.00%	

Protection	Protection Actor(s)	ASB	
	Child Protection Actor(s)	ASB	
	Safe Zone Actor(s)	Not Applicable	
	Protection meetings	YES	
	Psychosocial Support	YES	
	Children Friendly Space	YES	
	Female Friendly Space	YES	
	Safe Zone in Site	NO	
	Legal Assistance	YES	
	SGBV referral mechanism	YES	
	PWSN referral mechanism	YES	
	UMC referral mechanism	YES	

Education	Formal Education Actor(s)	Ministry of Education	
	NFE Actor(s)	ASB	
	# of students enrolled in Public School	N/A	
	Access to public school(s)	YES	
	Non-formal Education services in Site	YES	
	NFE courses for minors	Greek - School Support	
	NFE courses for adults	Greek	

Distributions	Actor(s)	ASB
---------------	----------	-----

Total Population



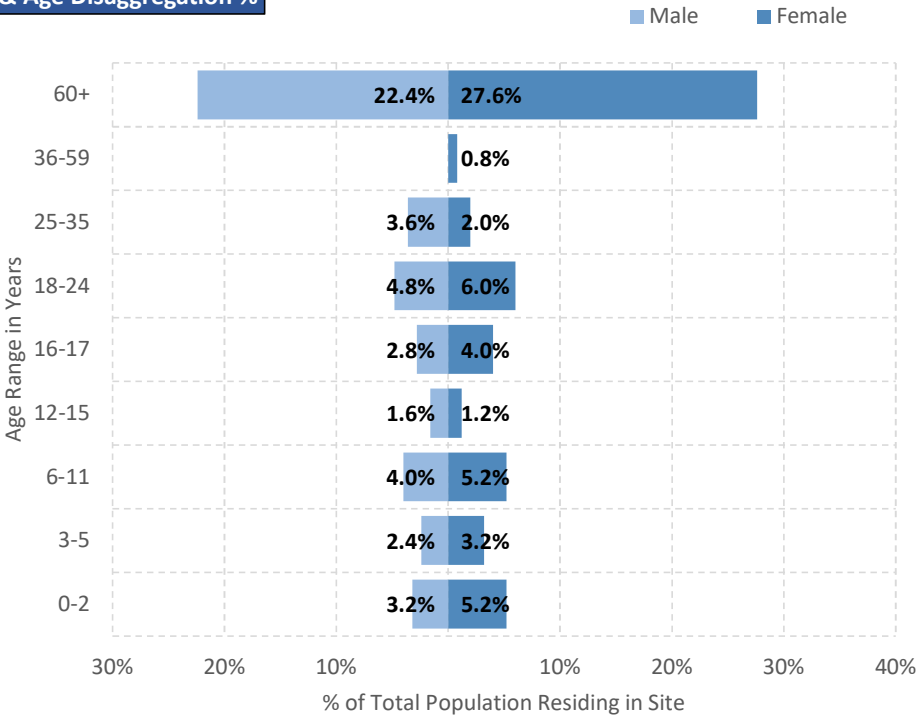
Reporting Agency: Arbeiter Samariter Bund

Occupancy 96.90%

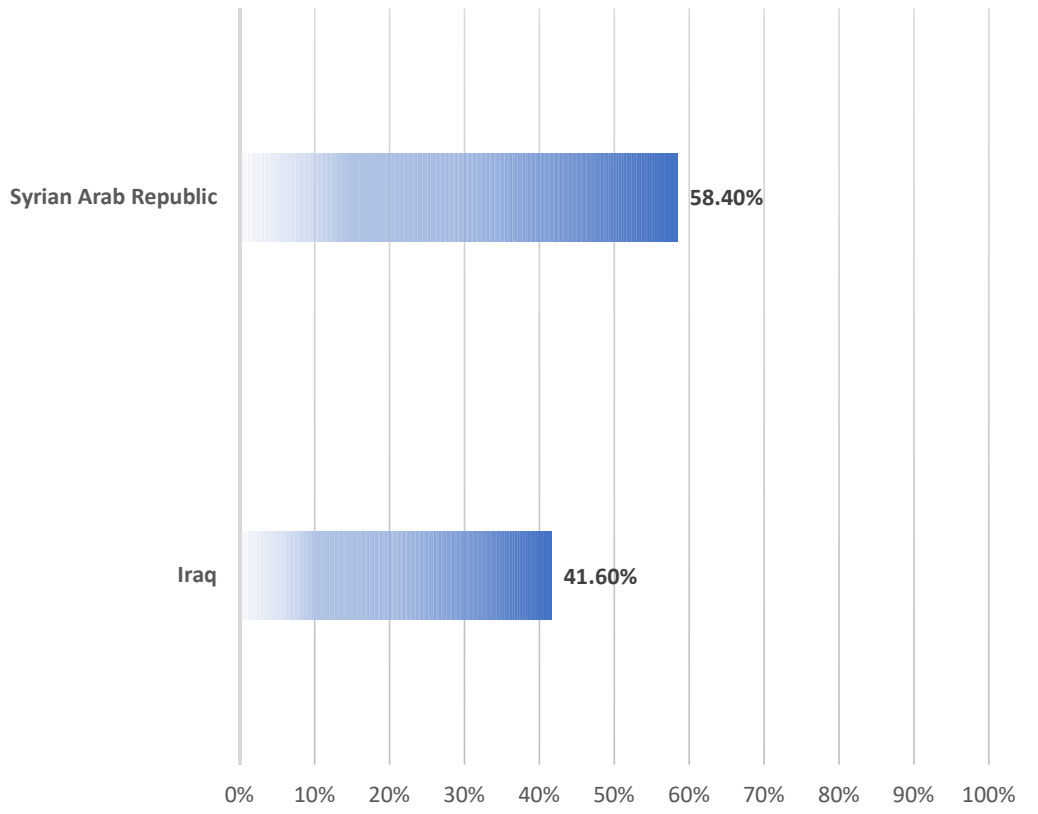
# of Registered beneficiaries	125
# of Unregistered	0
# of Visitors	0

# of Singles	7	# of Households	26	# of UMCs in Safe Zone	N/A
--------------	---	-----------------	----	------------------------	-----

Gender & Age Disaggregation %



NATIONALITY BREAKDOWN %



Demographic Data updated: 31-10-19

Access to labour-market	% of adult population with Tax Number (AFM-holders)	25.00%
	% of population above 15 y.o. with OAED card	11.48%
Access to services off-site	Public transportation	YES
	Distance to Citizens' Service Center (KEP)	1 Km
	Distance to Tax Office	42 Km
	Distance to ATM	1 Km

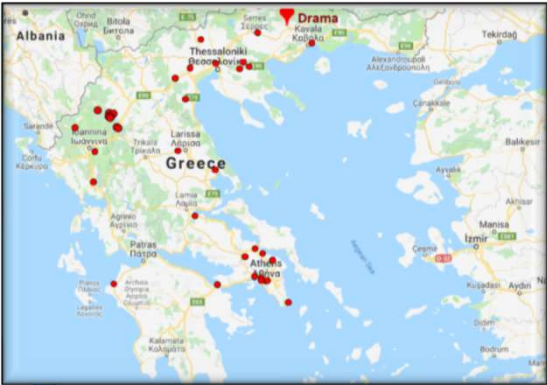
Cash Actor(s)	UNHCR - IFRC
---------------	--------------

Site Factsheet

Improving the Greek Reception System through Site Management Support and Targeted Interventions in Long-Term Accommodation Sites

Drama

October-19



Latitude: 41.17154 - Longitude: 24.06855

Drama Long-Term Accommodation Site is placed in the industrial zone of Drama, 7km away from the city of Drama and 157km from Thessaloniki. Transportation from Drama to Drama center and to General Hospital of Drama is provided by bus 4 times per day and the bus station is outside of the site. Closest pharmacy and super market are 8 km away from the site.



Total Area covered: 41,000 m²

Maximum Capacity: 420
of Total Shelter Units: 70
of Containers: 0
of apartments/rooms: 70
of Cabins: 0
Other: 0

Emergency Shelters:
of Partitioned Rooms in Rubhalls: 0
of Tents: 0

Camp Management	Actor(s)	Hellenic Army - Ministry of Citizen Protection (RIS)	
	Type of Site	Long Term Accommodation Site	
Site Management Support	Actor(s)	IOM	
	Coordination meetings	YES	
	Community meetings	YES	
	Community feedback mechanism	YES	

Shelter	Actor(s)	IOM	
	# of accommodation units in need of repairs	0	
	# of beneficiaries residing in tents	0	
	# of beneficiaries residing in rubhalls	0	
	# of beneficiaries residing in common areas	0	
	# of beneficiaries residing in makeshift shelters	0	

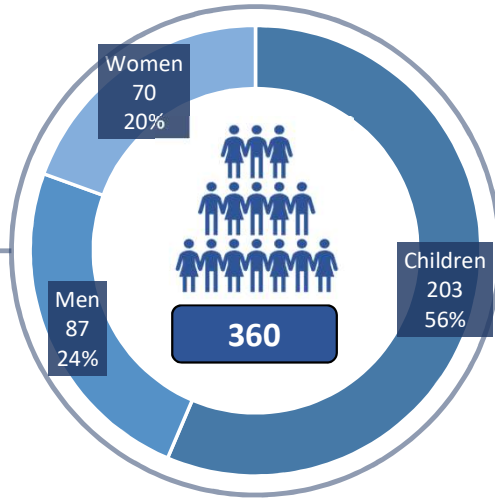
WASH	Actor(s)	IOM	
	# of accommodation units with latrines	0	
	# of latrines in common spaces	52	
	Separation for men and women	YES	
	# of accommodation units with showers	0	
	# of showers in common spaces	50	
Health	Actor(s)	EODY - Municipality Workers	
	Doctor present in Site	YES	
	Distance to nearest health facility	8.4 Km	
	Distance to nearest pharmacy	6.0 Km	
	% of population with Social Security Number	62.22%	

Protection	Protection Actor(s)	IOM	
	Child Protection Actor(s)	Solidarity Now	
	Safe Zone Actor(s)	IOM - ARSIS	
	Protection meetings	YES	
	Psychosocial Support	YES	
	Children Friendly Space	YES	
	Female Friendly Space	YES	
	Safe Zone in Site	YES	
	Legal Assistance	YES	
	SGBV referral mechanism	YES	
	PWSN referral mechanism	YES	
	UMC referral mechanism	YES	

Education	Formal Education Actor(s)	Ministry of Education	
	NFE Actor(s)	UNICEF - Solidarity Now - Municipality of Drama - IOM	
	# of students enrolled in Public School	125	
	Access to public school(s)	YES	
	Non-formal Education services in Site	YES	
	NFE courses for minors	Greek - English - School Support	
	NFE courses for adults	Greek - English	

Distributions	Actor(s)	IOM
---------------	----------	-----

Total Population



Reporting Agency: International Organization for Migration

Occupancy

85.71%

of Registered beneficiaries

357

of Unregistered

2

of Visitors

1

of Singles

26

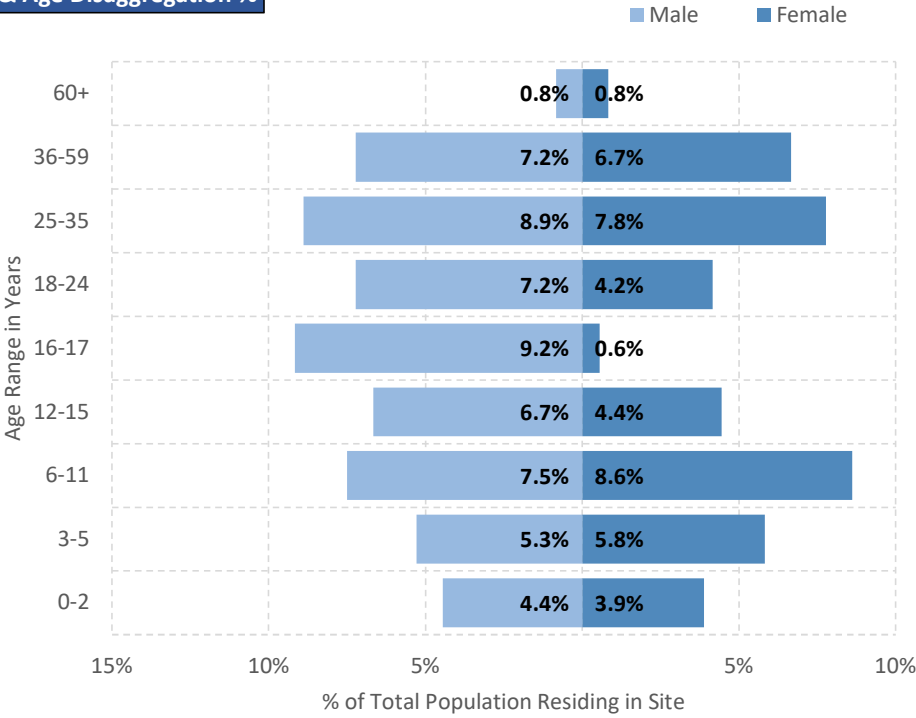
of Households

62

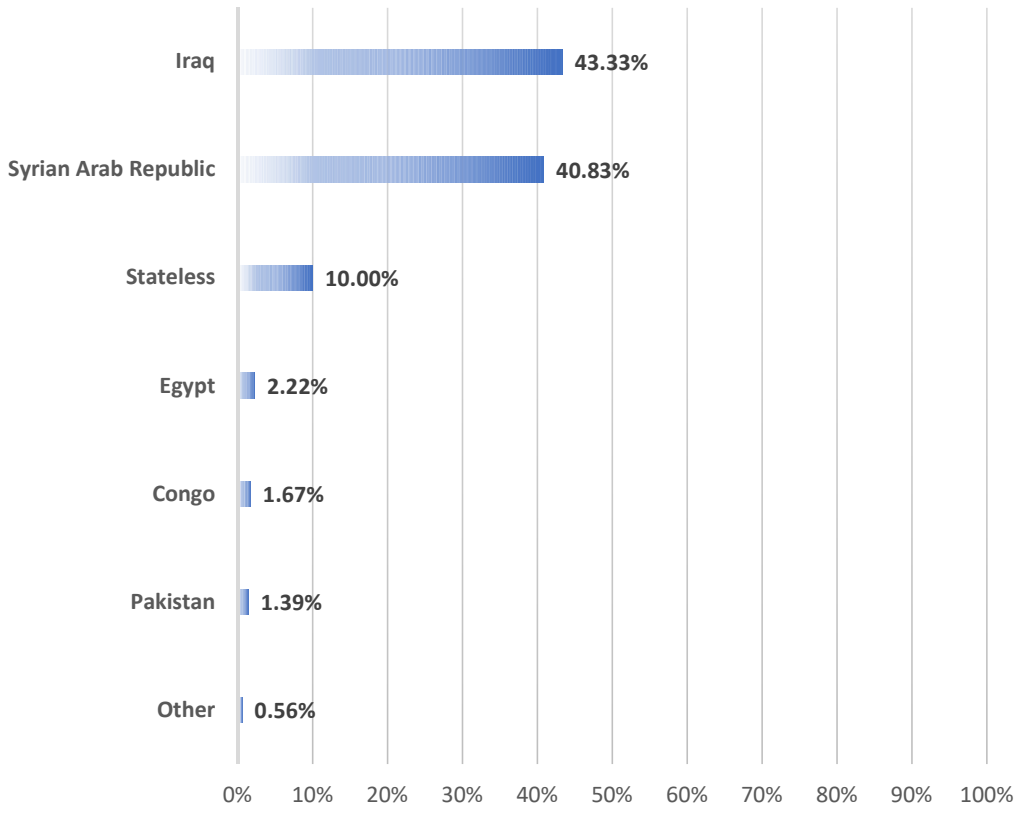
of UMCs in Safe Zone

28

Gender & Age Disaggregation %



NATIONALITY BREAKDOWN %



Demographic Data updated: 31-10-19

Access to labour-market	% of adult population with Tax Number (AFM-holders)	53.50%
	% of population above 15 y.o. with Oaed card	2.46%
Access to services off-site	Public transportation	YES
	Distance to Citizens' Service Center (KEP)	8.4 Km
	Distance to Tax Office	8.4 Km
	Distance to ATM	7.2 Km

Cash Actor(s)	UNHCR - IFRC
---------------	--------------

Site Factsheet

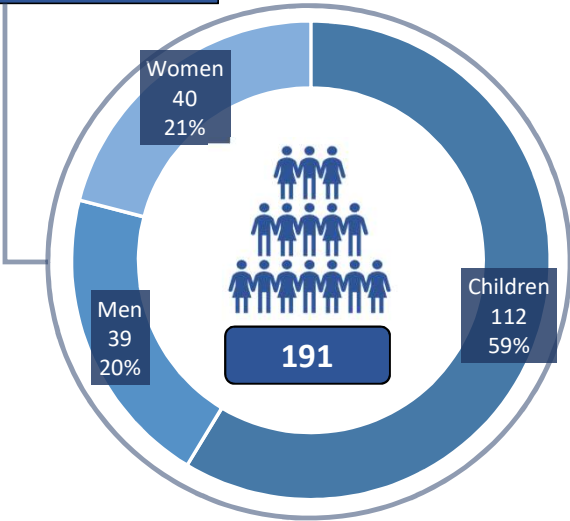
Improving the Greek Reception System through Site Management Support and Targeted Interventions in Long-Term Accommodation Sites



Latitude: 38.0313 - Longitude: 23.49121

The Long-Term Accommodation Site of Elefsina is located on the 29th km of the old national road Elefsina-Megara, in West Attica, Greece. It is situated about 6km away from Elefsina and 20km northwest from Athens. A public bus connects the site with the city of Elefsina and Piraeus. The bus station is located outside the accommodation center. The Thriasio General Hospital of Elefsina is located 6.5km away from the Elefsina site.

Total Population



Reporting Agency: International Organization for Migration

Occupancy

106.11%

of Registered beneficiaries

164

of Unregistered

27

of Visitors

0

of Singles

0

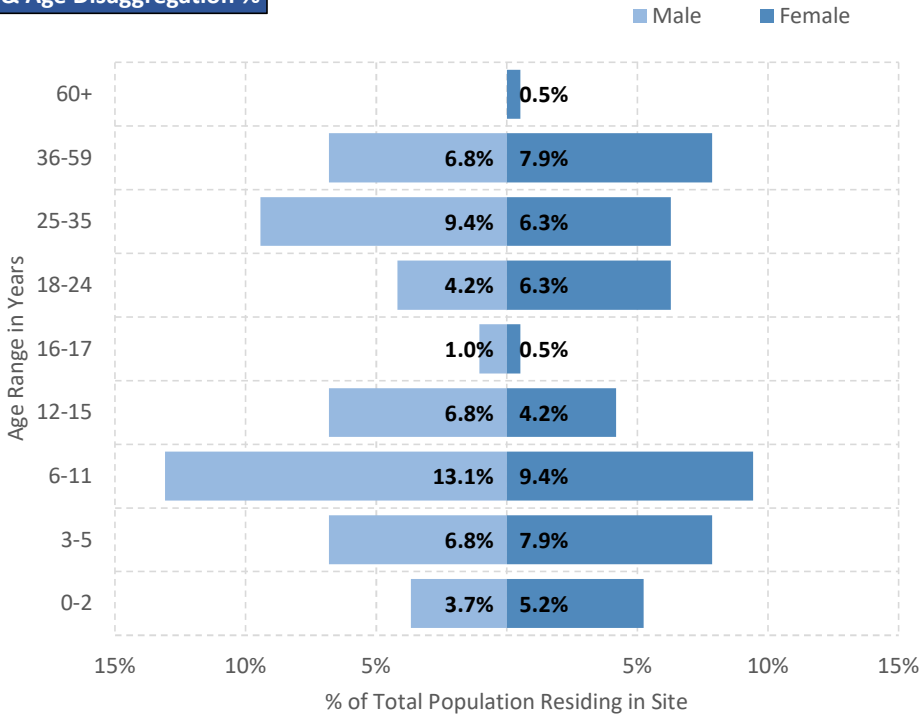
of Households

38

of UMCs in Safe Zone

N/A

Gender & Age Disaggregation %



Camp Management	Actor(s)	Hellenic Army	
	Type of Site	Long Term Accommodation Site	
Site Management Support	Actor(s)	IOM	
	Coordination meetings	YES	
	Community meetings	YES	
	Community feedback mechanism	NO	

Shelter	Actor(s)	IOM	
	# of accommodation units in need of repairs	0	
	# of beneficiaries residing in tents	0	
	# of beneficiaries residing in rubhalls	0	
	# of beneficiaries residing in common areas	27	
	# of beneficiaries residing in makeshift shelters	0	

WASH	Actor(s)	IOM	
	# of accommodation units with latrines	0	
	# of latrines in common spaces	13	
	Separation for men and women	YES	
	# of accommodation units with showers	0	
	# of showers in common spaces	15	
	Separation for men and women	YES	

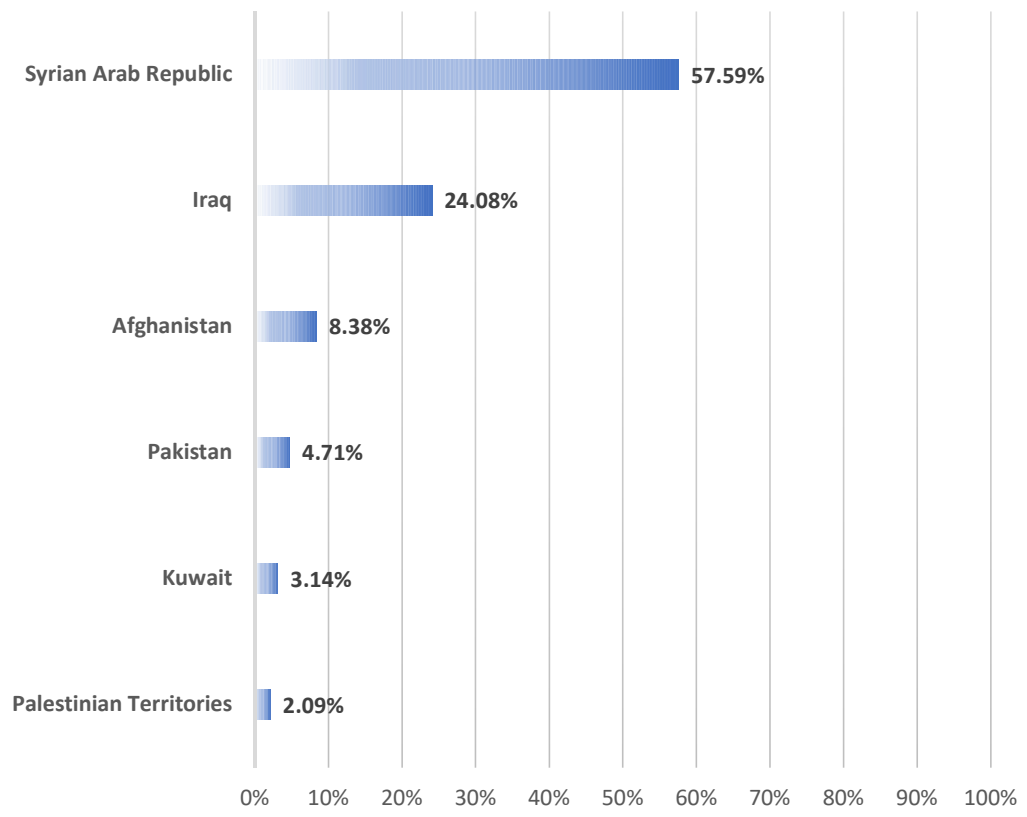
Health	Actor(s)	Hellenic Army	
	Doctor present in Site	YES	
	Distance to nearest health facility	6.5 Km	
	Distance to nearest pharmacy	4.5 Km	
	% of population with Social Security Number	50.79%	

Protection	Protection Actor(s)	IOM	
	Child Protection Actor(s)	Solidarity Now	
	Safe Zone Actor(s)	Not Applicable	
	Protection meetings	YES	
	Psychosocial Support	YES	
	Children Friendly Space	NO	
	Female Friendly Space	YES	
	Safe Zone in Site	NO	
	Legal Assistance	YES	
	SGBV referral mechanism	YES	
	PWSN referral mechanism	YES	
	UMC referral mechanism	YES	

Education	Formal Education Actor(s)	Ministry of Education - REC	
	NFE Actor(s)	UNICEF - Solidarity Now	
	# of students enrolled in Public School	55	
	Access to public school(s)	YES	
	Non-formal Education services in Site	YES	
	NFE courses for minors	Greek - English - School Support	
	NFE courses for adults	Greek - English	

Distributions	Actor(s)	IOM
---------------	----------	-----

NATIONALITY BREAKDOWN %



Demographic Data updated: 31-10-19

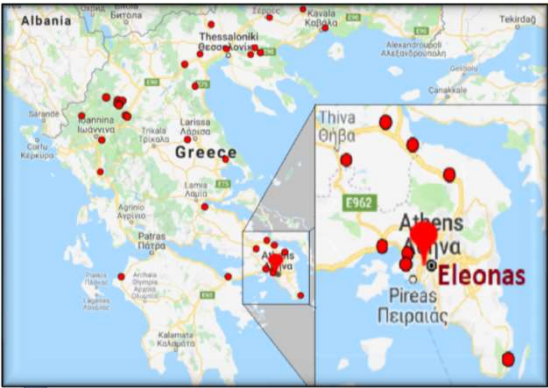
Access to labour-market	% of adult population with Tax Number (AFM-holders)	60.76%
	% of population above 15 y.o. with OAED card	46.51%
Access to services off-site	Public transportation	YES
	Distance to Citizens' Service Center (KEP)	5.4 Km
	Distance to Tax Office	5.2 Km
	Distance to ATM	5.3 Km

Cash Actor(s)	UNHCR - CRS
---------------	-------------

Site Factsheet

Improving the Greek Reception System through Site Management Support and Targeted Interventions in Long-Term Accommodation Sites

Eleonas
October-19



Latitude: 37.982881- Longitude: 23.69876

Eleonas camp is located in the center of Athens and is under RIS management. IOM with the implementing partner European Expression is providing SMS. Eleonas camp is opened since August 2015 providing shelter to over 1500 beneficiaries. On site the following services are provided, primary health, social and technical service, psychosocial and legal support, child protection, sport and recreational activities. In addition a safe zone under GCR is included on site..

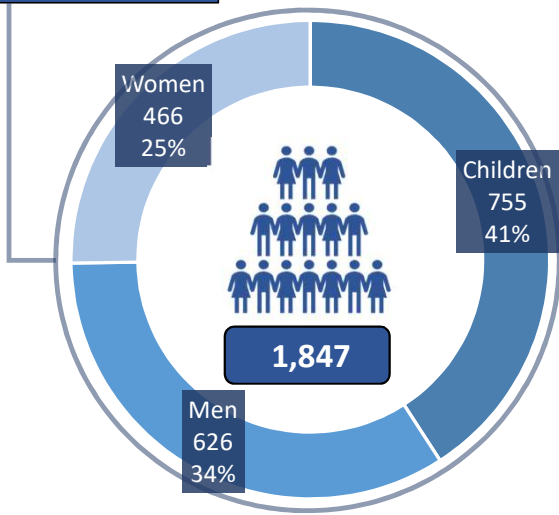


Total Area covered: 32,000 m²

Maximum Capacity: 1,850
of Total Shelter Units: 321
of Containers: 321
of apartments/rooms: 0
of Cabins: 0
of Other: 0

Emergency Units:
of Partitioned Rooms in Rubhalls: 0
of Tents: 0

Total Population



Reporting Agency: International Organization for Migration

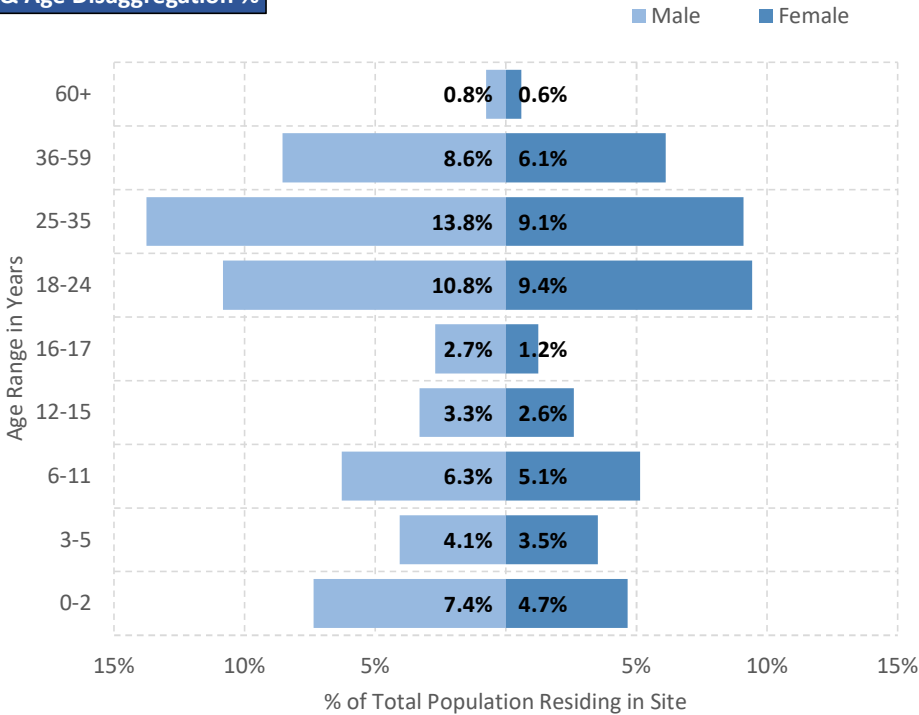
Occupancy

99.84%

of Registered beneficiaries: 1,682
of Unregistered: 165
of Visitors: 0

of Singles: 264 # of Households: 426 # of UMCs in Safe Zone: 29

Gender & Age Disaggregation %



Camp Management	Actor(s)	Ministry of Citizen Protection (RIS)	
	Type of Site	Long Term Accommodation Site	
Site Management Support	Actor(s)	IOM	
	Coordination meetings	YES	
	Community meetings	YES	
	Community feedback mechanism	NO	

Shelter	Actor(s)	IOM - EE	
	# of accommodation units in need of repairs	0	
	# of beneficiaries residing in tents	0	
	# of beneficiaries residing in rubhalls	0	
	# of beneficiaries residing in common areas	0	
	# of beneficiaries residing in makeshift shelters	0	

WASH	Actor(s)	IOM - EE	
	# of accommodation units with latrines	321	
	# of latrines in common spaces	0	
	Separation for men and women	Not applicable	
	# of accommodation units with showers	321	
	# of showers in common spaces	0	
	Separation for men and women	Not applicable	

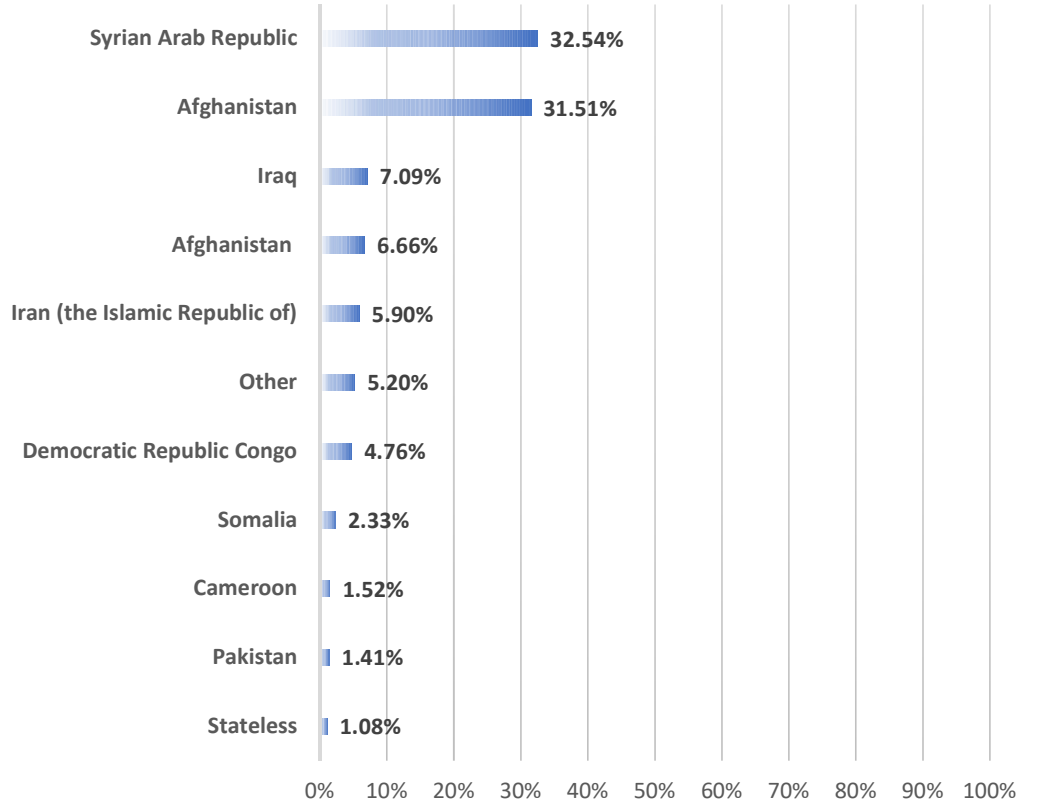
Health	Actor(s)	EODY	
	Doctor present in Site	YES	
	Distance to nearest health facility	3 Km	
	Distance to nearest pharmacy	1 Km	
	% of population with Social Security Number	15%	

Protection	Protection Actor(s)	RIS - EE	
	Child Protection Actor(s)	Solidarity Now	
	Safe Zone Actor(s)	IOM - GCR	
	Protection meetings	YES	
	Psychosocial Support	YES	
	Children Friendly Space	YES	
	Female Friendly Space	YES	
	Safe Zone in Site	YES	
	Legal Assistance	YES	
	SGBV referral mechanism	YES	
	PWSN referral mechanism	YES	
	UMC referral mechanism	YES	

Education	Formal Education Actor(s)	Ministry of Education	
	NFE Actor(s)	UNICEF - ELIX	
	# of students enrolled in Public School	370	
	Access to public school(s)	YES	
	Non-formal Education services in Site	YES	
	NFE courses for minors	Greek - English	
	NFE courses for adults	Greek - English	

Distributions	Actor(s)	IOM - RIS - ELEA Project
---------------	----------	--------------------------

NATIONALITY BREAKDOWN %



Demographic Data updated: 31-10-19

Access to labour-market	% of adult population with Tax Number (AFM-holders)	6.50%
	% of population above 15 y.o. with OAED card	4.25%
Access to services off-site	Public transportation	YES
	Distance to Citizens' Service Center (KEP)	3 Km
	Distance to Tax Office	3 Km
	Distance to ATM	1 Km

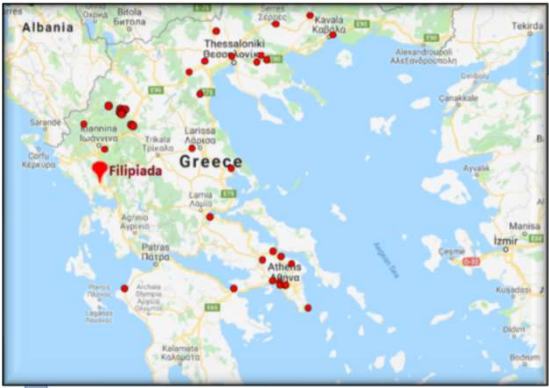
Cash Actor(s)	UNHCR - CRS
---------------	-------------

Site Factsheet

Improving the Greek Reception System through Site Management Support and Targeted Interventions in Long-Term Accommodation Sites

Filippiada

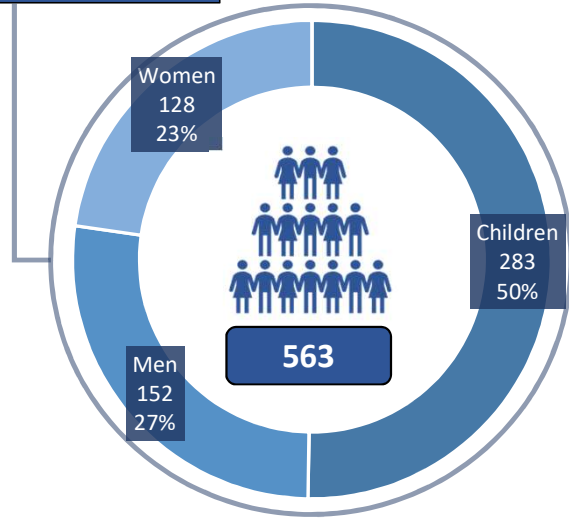
October-19



Latitude: 39.227222 - Longitude: 20.872222

Filippiada Long-Term Accommodation Site is in a small town in regional unit of Preveza, Epirus. Filippiada is 10km northwest of Arta, 30km northeast of Preveza and 52 km south of Ioannina. The Greek National Road 5 (Antirrio - Agrinio - Arta - Ioannina) passes through the town, and the Greek National Road 21 connects it with Preveza. There is an intercity bus route that connects Filippiada with Arta, Preveza and Ioannina where there is access to hospital. In Filippiada there is a health center, super markets and pharmacies.

Total Population



Reporting Agency: Arbeiter – Samariter – Bund

Occupancy

90.08%

of Registered beneficiaries

563

of Unregistered

0

of Visitors

0

of Singles

40

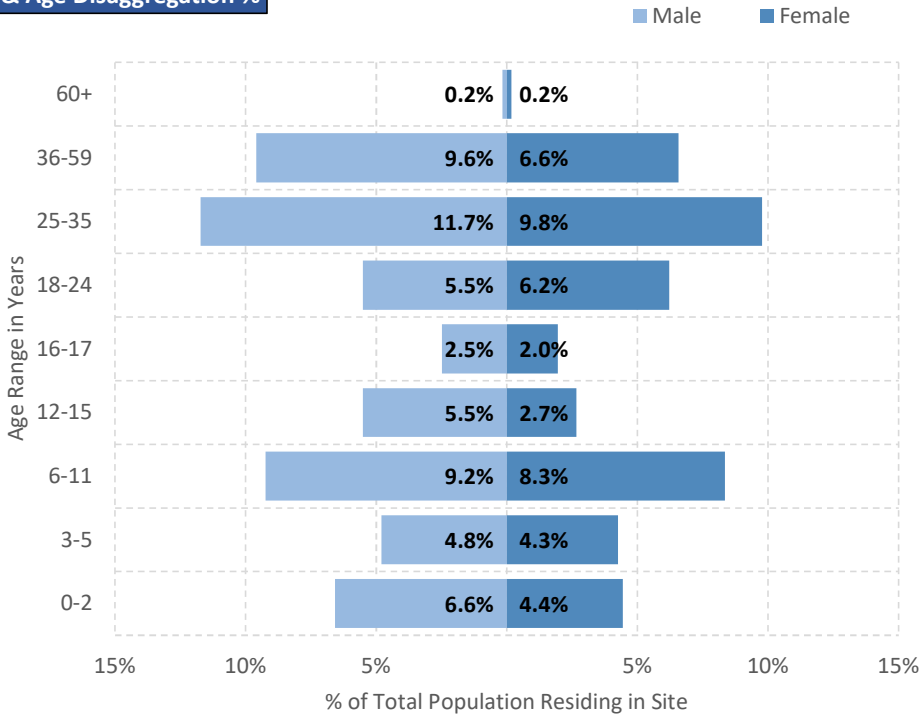
of Households

121

of UMCs in Safe Zone

N/A

Gender & Age Disaggregation %



Camp Management	Actor(s)	Ministry of Citizen Protection (RIS)
	Type of Site	Long Term Accommodation Site

Site Management Support	Actor(s)	ASB
	Coordination meetings	YES
	Community meetings	YES
	Community feedback mechanism	YES

Shelter	Actor(s)	ASB
	# of accommodation units in need of repairs	0
	# of beneficiaries residing in tents	0
	# of beneficiaries residing in rubhalls	0
	# of beneficiaries residing in common areas	0
	# of beneficiaries residing in makeshift shelters	0

WASH	Actor(s)	ASB
	# of accommodation units with latrines	104
	# of latrines in common spaces	0
	Separation for men and women	Not applicable
	# of accommodation units with showers	104
	# of showers in common spaces	0
	Separation for men and women	Not applicable

Health	Actor(s)	EODY
	Doctor present in Site	YES
	Distance to nearest health facility	3 Km
	Distance to nearest pharmacy	3 Km
	% of population with Social Security Number	66.43%

Protection	Protection Actor(s)	ASB
	Child Protection Actor(s)	ASB
	Safe Zone Actor(s)	Not Applicable
	Protection meetings	YES
	Psychosocial Support	YES
	Children Friendly Space	YES
	Female Friendly Space	YES
	Safe Zone in Site	NO
	Legal Assistance	YES
	SGBV referral mechanism	YES
	PWSN referral mechanism	YES
	UMC referral mechanism	YES

Education	Formal Education Actor(s)	Ministry of Education
	NFE Actor(s)	ASB
	# of students enrolled in Public School	N/A
	Access to public school(s)	NO
	Non-formal Education services in Site	YES
	NFE courses for minors	Greek - English - School Support
	NFE courses for adults	Greek - English

Distributions	Actor(s)	ASB -RIS
---------------	----------	----------

Access to labour-market	% of adult population with Tax Number (AFM-holders)	23.57%
	% of population above 15 y.o. with OAED card	No data available

Access to services off-site	Public transportation	YES
	Distance to Citizens' Service Center (KEP)	3 Km
	Distance to Tax Office	15 Km
	Distance to ATM	3 Km

Cash Actor(s)	UNHCR - IFRC
---------------	--------------

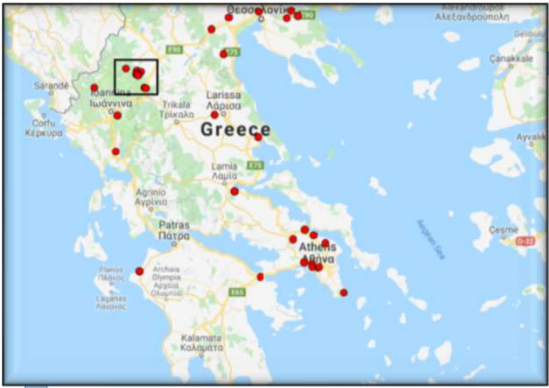


Site Factsheet

Improving the Greek Reception System through Site Management Support and Targeted Interventions in Long-Term Accommodation Sites

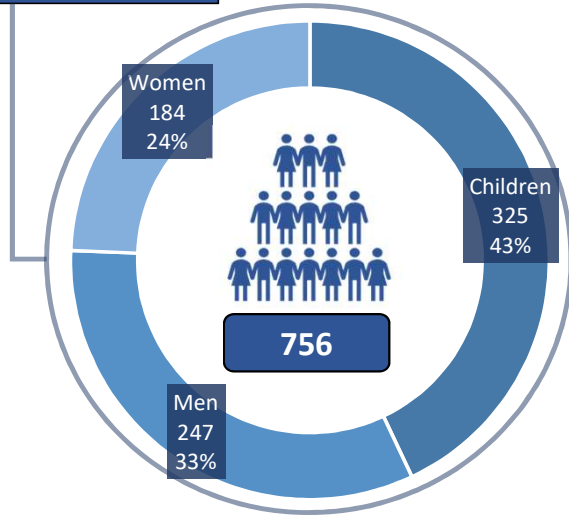
Grevena SMS Hotels

October-19



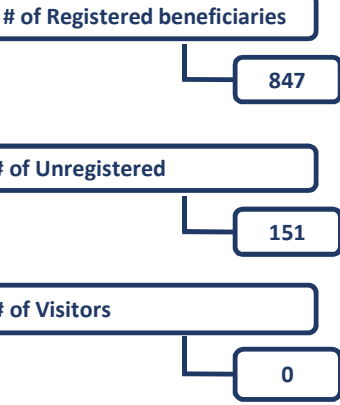
Grevena Long-Term Accommodation Sites are in 9 locations in the mountainous area of Grevena. The average distance from these 9 locations to the center of Grevena is approximately 30km. The distance to Thessaloniki is roughly 200km. Transportation to Grevena center and hospital is provided by the hotel owners via rented KTEL busses and also by IOM designated drivers. For medical cases that cannot be treated in the hospital of Grevena, transportation to the hospitals of Kozani and Ioannina is also arranged. Pharmacies and super markets are all located in Grevena center.

Total Population



Reporting Agency: Internation Organization of Migration

Occupancy 101.89%

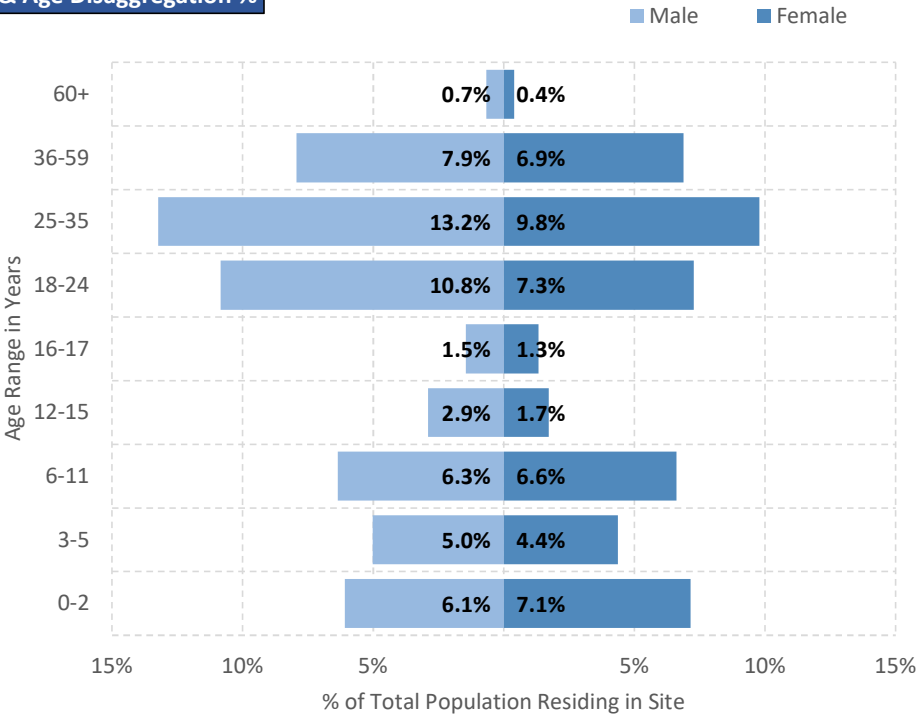


Maximum Capacity: 742
of Total Shelter Units: 223
of apartments/rooms: 223
Geolocation of hotels:
Casa Calda: 39.895160 21.286626
La Moara: 39.902012 21.271786
Leonidas: 40.074607 21.165432
Tymfaia: 40.068897 21.220421
Neraida: 40.033609 21.188760
Pindos Palace: 40.024086 21.181704
Samarina Resort: 40.104507 21.018128
Vasilitsa Resort: 40.042361 21.163681
Casa la Mundi: 40.043844 21.162140

Total Area covered: 17,128 m²

of Singles 109 # of Households 160 # of UMCs in Safe Zone N/A

Gender & Age Disaggregation %



Camp Management	Actor(s)	No Representative	
	Type of Site	Long Term Accommodation Site	
Site Management Support	Actor(s)	IOM	
	Coordination meetings	NO	
	Community meetings	YES	
	Community feedback mechanism	NO	

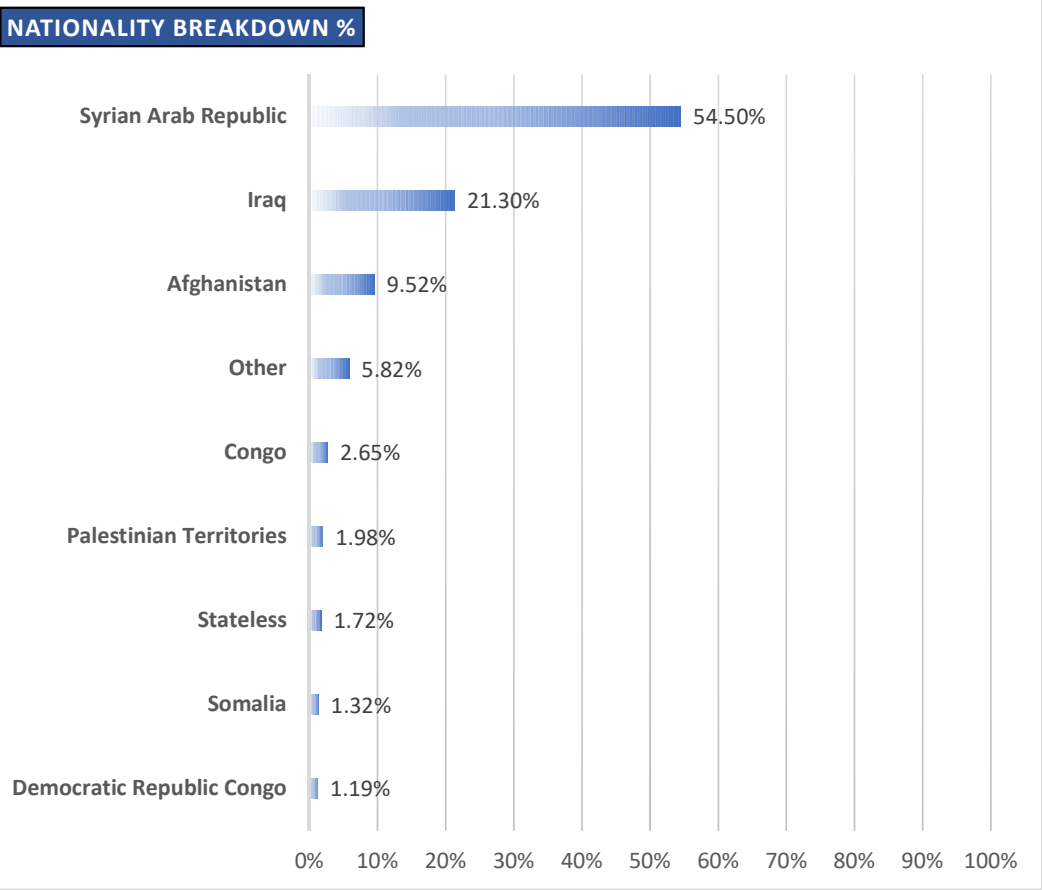
Shelter	Actor(s)	Ministry of Citizen Protection (RIS) - IOM	
	# of accommodation units in need of repairs	2	
	# of beneficiaries residing in tents	N/A	
	# of beneficiaries residing in rubhalls	N/A	
	# of beneficiaries residing in common areas	N/A	
	# of beneficiaries residing in makeshift shelters	N/A	

WASH	Actor(s)	Ministry of Citizen Protection (RIS) - IOM	
	# of accommodation units with latrines	223	
	# of latrines in common spaces	4	
	Separation for men and women	Not applicable	
	# of accommodation units with showers	223	
	# of showers in common spaces	0	
Health	Actor(s)	Grevena General Hospital	
	Doctor present in Site	NO	
	Distance to nearest health facility	32km - 56km	
	Distance to nearest pharmacy	8km - 43km	
	% of population with Social Security Number	83.60%	

Protection	Protection Actor(s)	IOM	
	Child Protection Actor(s)	IOM	
	Safe Zone Actor(s)	Not Applicable	
	Protection meetings	NO	
	Psychosocial Support	YES	
	Children Friendly Space	YES	
	Female Friendly Space	YES	
	Safe Zone in Site	NO	
	Legal Assistance	YES	
	SGBV referral mechanism	NO	
	PWSN referral mechanism	NO	
	UMC referral mechanism	NO	

Education	Formal Education Actor(s)	N/A	
	NFE Actor(s)	IOM	
	# of students enrolled in Public School	N/A	
	Access to public school(s)	N/A	
	Non-formal Education services in Site	YES	
	NFE courses for minors	Greek - English - School Support	
	NFE courses for adults	Greek - English	

Distributions	Actor(s)	IOM
---------------	----------	-----



Access to labour-market	% of adult population with Tax Number (AFM-holders)	25.99%
	% of population above 15 y.o. with OAED card	4.99%
Access to services off-site	Public transportation	NO
	Distance to Citizens' Service Center (KEP)	19km - 43km
	Distance to Tax Office	32km - 52km
	Distance to ATM	31km - 52km

Cash Actor(s)	UNHCR - IFRC
---------------	--------------

Site Factsheet

Improving the Greek Reception System through Site Management Support and Targeted Interventions in Long-Term Accommodation Sites

Kato Milia

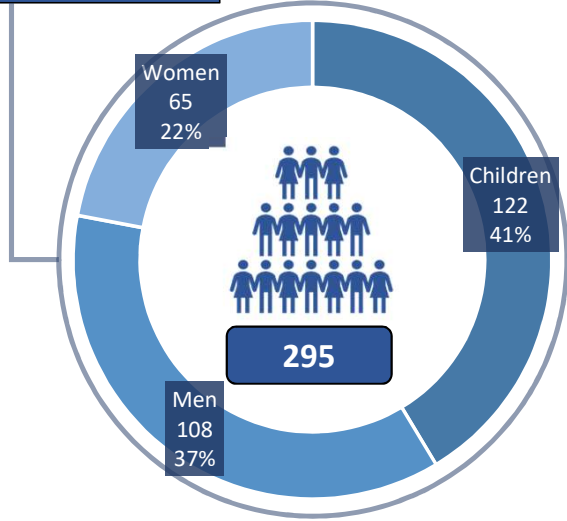
October-19



Latitude: 40.256063 - Longitude: 22.367323

Kato Milia Long-Term Accommodation Site is placed in an agricultural area 13km away from the center of Katerini and 82km away from the city of Thessaloniki. Transportation to Katerini center is provided by bus every 2 hours and the bus station is outside of the site. The General Hospital of Katerini is 16km away from Kato Milia site and transportation is provided only from the center of Katerini to the Hospital. There is a mini market close to the site.

Total Population



Reporting Agency: International Organization for Migration

Occupancy

86.76%

of Registered beneficiaries

295

of Unregistered

0

of Visitors

0

of Singles

64

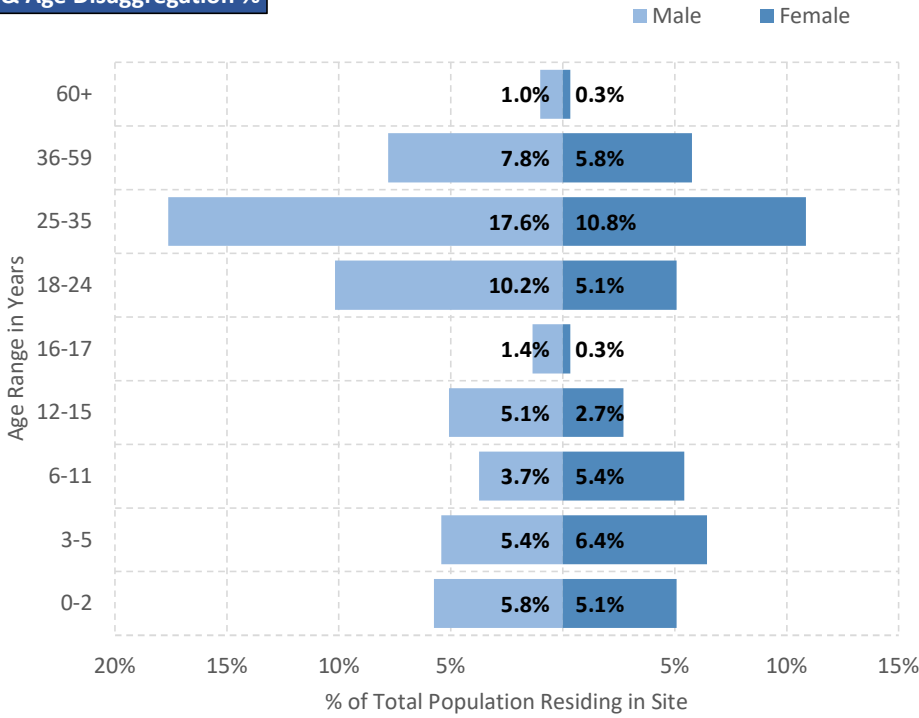
of Households

61

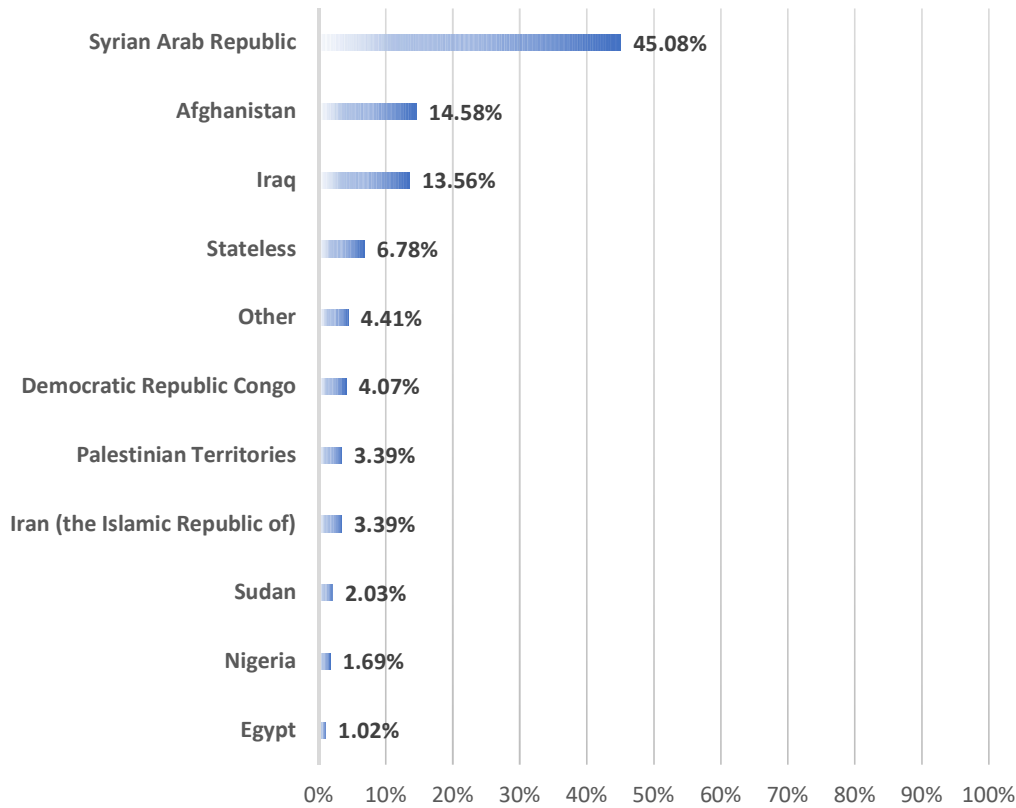
of UMCs in Safe Zone

N/A

Gender & Age Disaggregation %



NATIONALITY BREAKDOWN %



Demographic Data updated: 31-10-19

Access to labour-market	% of adult population with Tax Number (AFM-holders)	52.02%
	% of population above 15 y.o. with OAED card	9.29%

Access to services off-site	Public transportation	YES
	Distance to Citizens' Service Center (KEP)	16. Km
	Distance to Tax Office	16. Km
	Distance to ATM	15. Km

Cash Actor(s) UNHCR - IFRC



Total Area covered: 13,050 m²

Maximum Capacity: 340

of Total Shelter Units: 85

of Containers: 85

of apartments/rooms: 0

of Cabins: 0

Other: 0

Emergency Shelters:

of Partitioned Rooms in Rubhalls: 0

of Tents: 0

Camp Management	Actor(s)	Hellenic Air Force - Ministry of Citizen Protection (RIS)
	Type of Site	Long Term Accommodation Site

Site Management Support	Actor(s)	IOM
	Coordination meetings	YES
	Community meetings	NO
	Community feedback mechanism	YES

Shelter	Actor(s)	IOM
	# of accommodation units in need of repairs	0
	# of beneficiaries residing in tents	0
	# of beneficiaries residing in rubhalls	0
	# of beneficiaries residing in common areas	0
	# of beneficiaries residing in makeshift shelters	0

WASH	Actor(s)	IOM
	# of accommodation units with latrines	85
	# of latrines in common spaces	5
	Separation for men and women	Not applicable
	# of accommodation units with showers	85
	# of showers in common spaces	5
	Separation for men and women	Not applicable

Health	Actor(s)	EODY
	Doctor present in Site	YES
	Distance to nearest health facility	15.0 km
	Distance to nearest pharmacy	15.0 km
	% of population with Social Security Number	65.08%

Protection	Protection Actor(s)	IOM - Solidarity Now
	Child Protection Actor(s)	Solidarity Now
	Safe Zone Actor(s)	Not Applicable
	Protection meetings	YES
	Psychosocial Support	YES
	Children Friendly Space	YES
	Female Friendly Space	YES
	Safe Zone in Site	NO
	Legal Assistance	YES
	SGBV referral mechanism	YES
	PWSN referral mechanism	YES
	UMC referral mechanism	YES

Education	Formal Education Actor(s)	Ministry of Education
	NFE Actor(s)	UNICEF - Solidarity Now
	# of students enrolled in Public School	N/A
	Access to public school(s)	NO
	Non-formal Education services in Site	YES
	NFE courses for minors	Greek - English
	NFE courses for adults	Greek - English

Distributions Actor(s) IOM



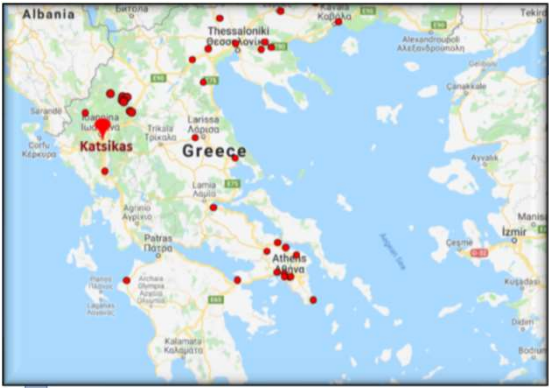
Funded by the Asylum, Migration and Integration Fund of the European Union



Site Factsheet

Improving the Greek Reception System through Site Management Support and Targeted Interventions in Long-Term Accommodation Sites

Katsikas
October-19



Latitude: 39.608421 - Longitude: 20.900713

Katsikas Long-Term Accommodation Site is in the Ioannina regional unit, Epirus, northern Greece. The site is 2km away from Ioannina and there is regular bus service to Ioannina city and to the hospital. The bus station is outside of the site. In Ioannina there is the General Hospital of Ioannina, many supermarkets and pharmacies.



Total Area covered: 48,000 m²

Maximum Capacity: 1,040
of Total Shelter Units: 208
of Containers: 208
of apartments/rooms: 0
of Cabins: 0
Other: 0

Emergency Shelters:
of Partitioned Rooms in Rubhalls: 0
of Tents: 0

Camp Management	Actor(s)	Ministry of Citizen Protection (RIS)	
	Type of Site	Long Term Accommodation Site	
Site Management Support	Actor(s)	ASB	
	Coordination meetings	YES	
	Community meetings	YES	
	Community feedback mechanism	YES	

Shelter	Actor(s)	ASB	
	# of accommodation units in need of repairs	0	
	# of beneficiaries residing in tents	0	
	# of beneficiaries residing in rubhalls	0	
	# of beneficiaries residing in common areas	0	
	# of beneficiaries residing in makeshift shelters	0	

WASH	Actor(s)	ASB	
	# of accommodation units with latrines	208	
	# of latrines in common spaces	0	
	Separation for men and women	0	
	# of accommodation units with showers	208	
	# of showers in common spaces	0	
	Separation for men and women	0	

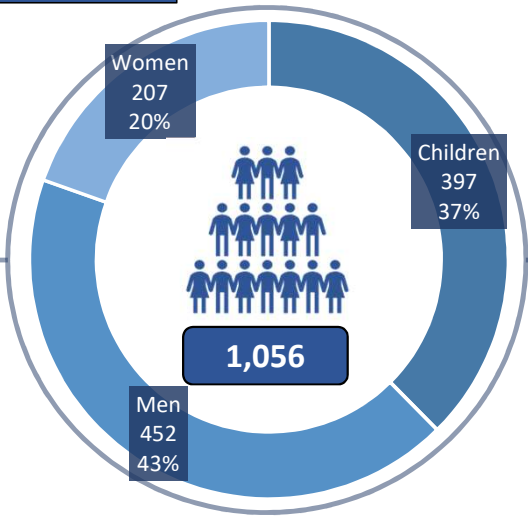
Health	Actor(s)	EODY	
	Doctor present in Site	YES	
	Distance to nearest health facility	9 Km	
	Distance to nearest pharmacy	9 Km	
	% of population with Social Security Number	76.23%	

Protection	Protection Actor(s)	ASB	
	Child Protection Actor(s)	ASB	
	Safe Zone Actor(s)	Not Applicable	
	Protection meetings	YES	
	Psychosocial Support	YES	
	Children Friendly Space	YES	
	Female Friendly Space	YES	
	Safe Zone in Site	NO	
	Legal Assistance	YES	
	SGBV referral mechanism	YES	
	PWSN referral mechanism	YES	
	UMC referral mechanism	YES	

Education	Formal Education Actor(s)	Ministry of Education	
	NFE Actor(s)	ASB	
	# of students enrolled in Public School	N/A	
	Access to public school(s)	NO	
	Non-formal Education services in Site	YES	
	NFE courses for minors	Greek - English - School Support	
	NFE courses for adults	Greek - English	

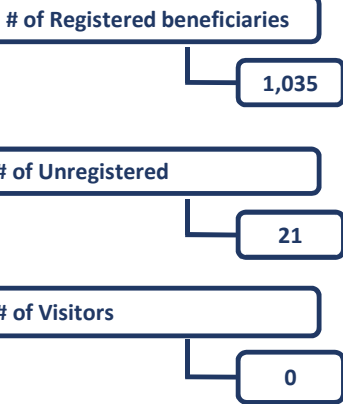
Distributions	Actor(s)	ASB - Refugee Help
---------------	----------	--------------------

Total Population



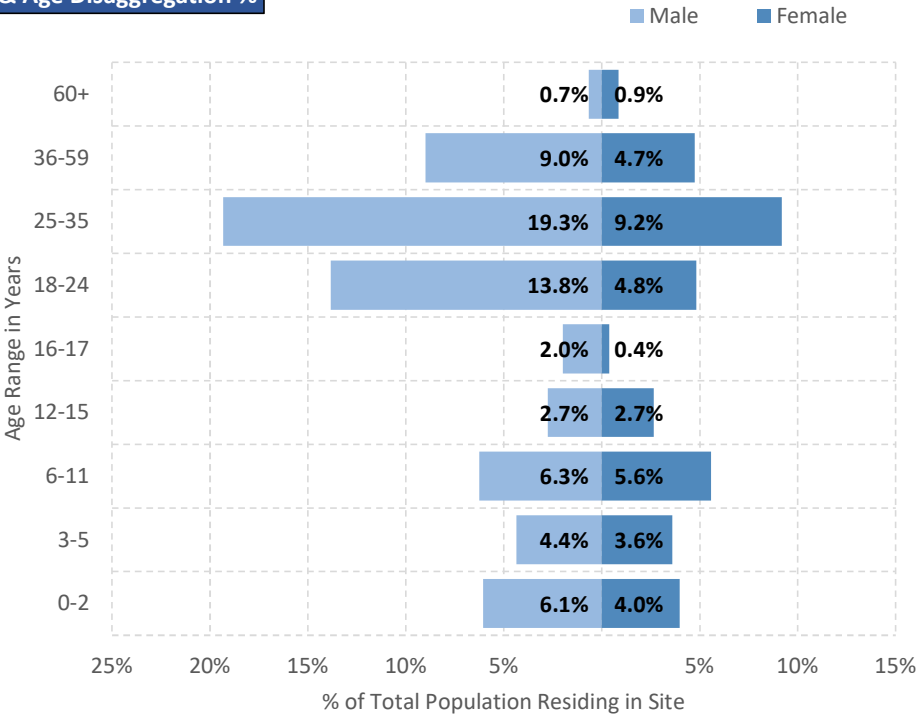
Reporting Agency: Arbeiter – Samariter – Bund

Occupancy 101.54%

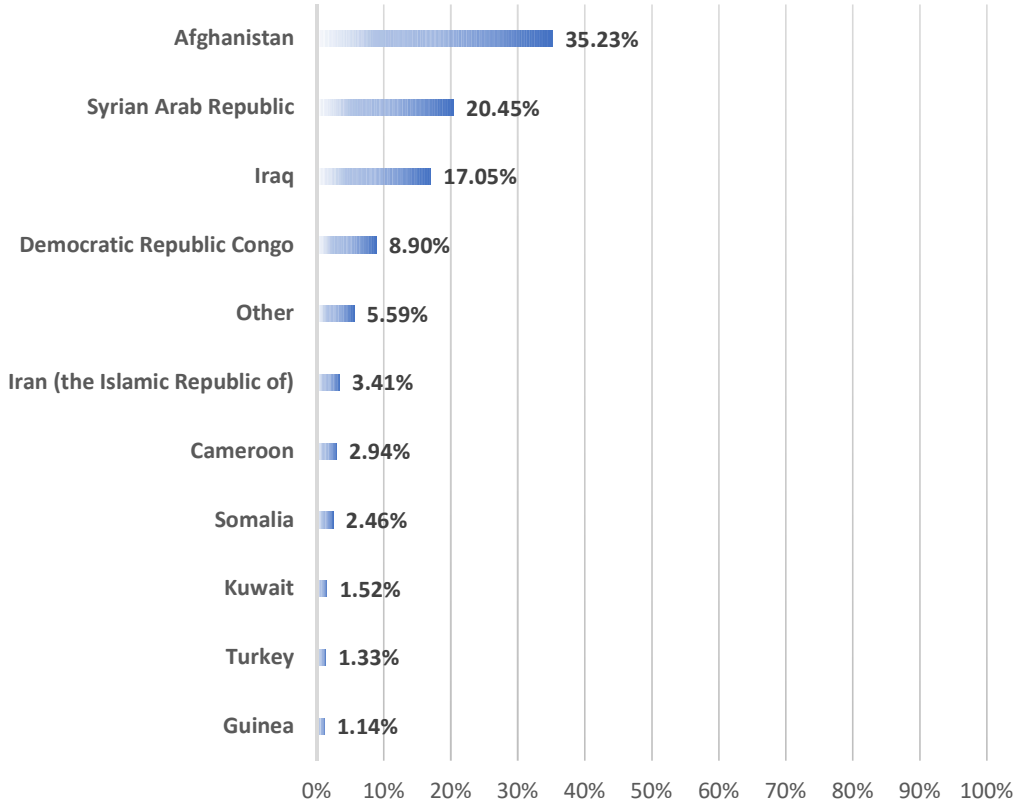


of Singles 327 # of Households 174 # of UMCs in Safe Zone N/A

Gender & Age Disaggregation %



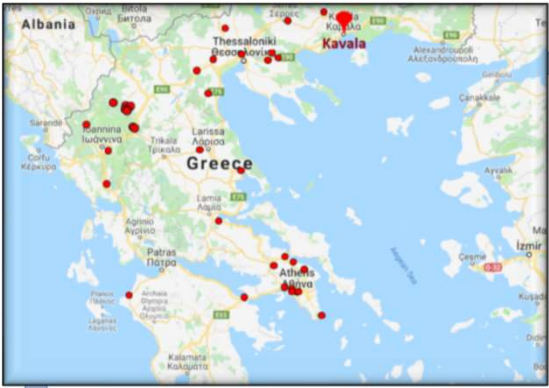
NATIONALITY BREAKDOWN %



Demographic Data updated: 29-10-19

Access to labour-market	% of adult population with Tax Number (AFM-holders)	42.19%
	% of population above 15 y.o. with OAED card	9.20%
Access to services off-site	Public transportation	YES
	Distance to Citizens' Service Center (KEP)	9 Km
	Distance to Tax Office	9 Km
	Distance to ATM	9 Km

Cash Actor(s) UNHCR - IFRC



Latitude: 40.945418- Longitude: 24.427842

Kavala Long-Term Accommodation Site is a suburb seaside site located 2,5km away from the center of Kavala and 160km from Thessaloniki. Transportation to Kavala center and to the hospital is provided by bus. There are regular routes and the bus stop is placed outside of the site. There are super markets, pharmacies and other services very easily accessible.

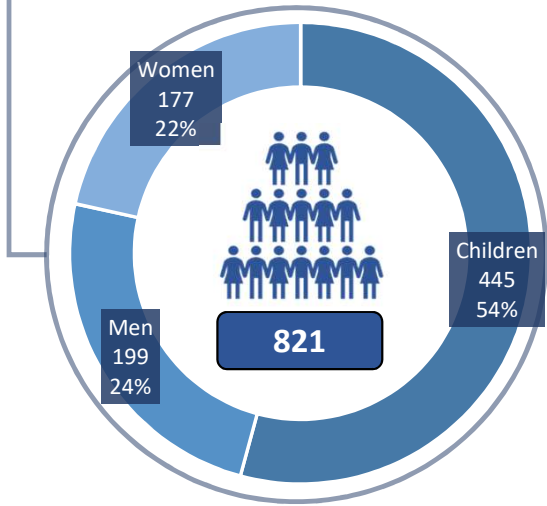


Total Area covered: 17,064 m²

Maximum Capacity: 1,237
of Total Shelter Units: 173
of Containers: 0
of apartments/rooms: 173
of Cabins: 0
Other: 0

Emergency Shelters:
of Partitioned Rooms in Rubhalls: 0
of Tents: 0

Total Population



Reporting Agency: International Organization for Migration

Occupancy

66.37%

of Registered beneficiaries

820

of Unregistered

1

of Visitors

0

of Singles

38

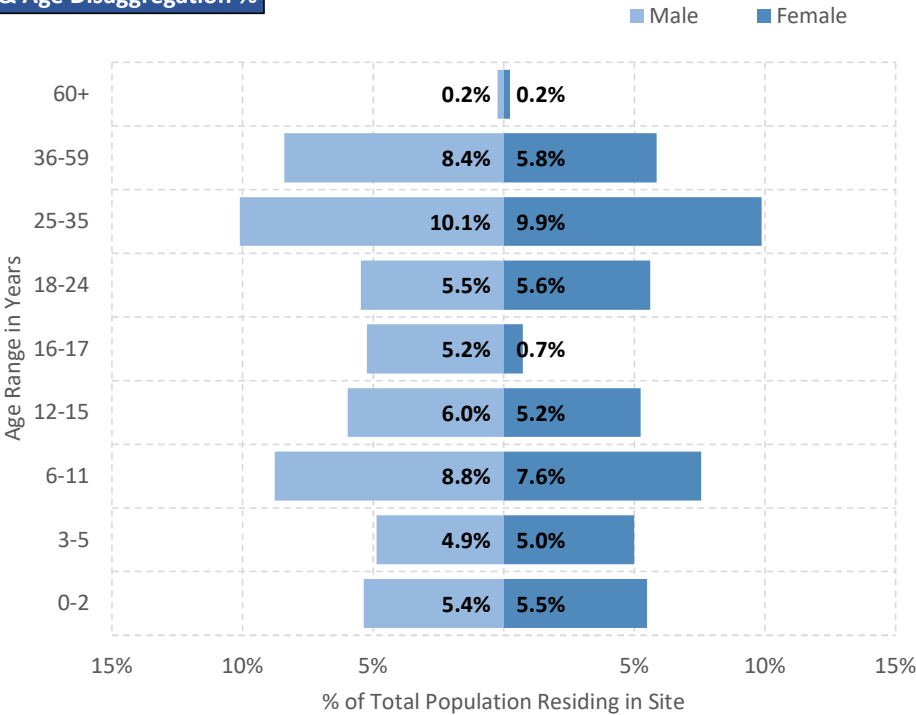
of Households

154

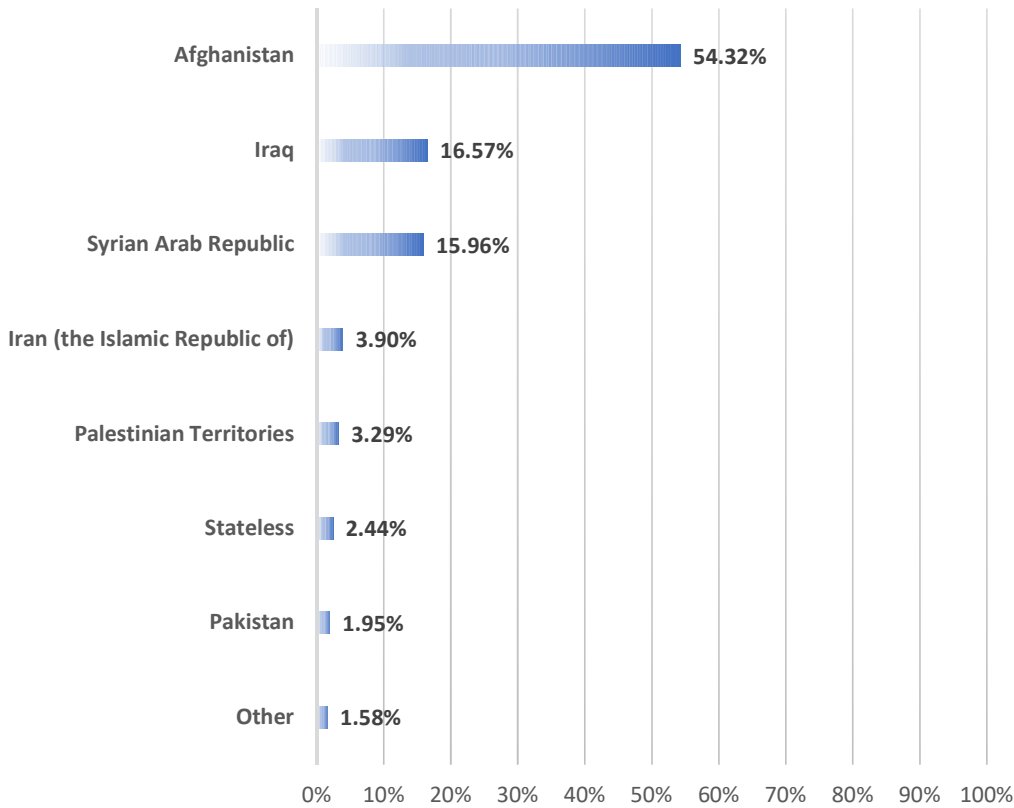
of UMCs in Safe Zone

29

Gender & Age Disaggregation %



NATIONALITY BREAKDOWN %



Demographic Data updated: 31-10-19

Access to labour-market	% of adult population with Tax Number (AFM-holders)	27.39%
	% of population above 15 y.o. with OAED card	2.68%

Access to services off-site	Public transportation	YES
	Distance to Citizens' Service Center (KEP)	3 Km
	Distance to Tax Office	3 Km
	Distance to ATM	0.5 Km

Cash Actor(s) UNHCR - IFRC

Camp Management	Actor(s)	Hellenic Army - Ministry of Citizen Protection (RIS)
	Type of Site	Long Term Accommodation Site

Site Management Support	Actor(s)	IOM
	Coordination meetings	YES
	Community meetings	YES
	Community feedback mechanism	YES

Shelter	Actor(s)	IOM
	# of accommodation units in need of repairs	0
	# of beneficiaries residing in tents	0
	# of beneficiaries residing in rubhalls	0
	# of beneficiaries residing in common areas	0
	# of beneficiaries residing in makeshift shelters	0

WASH	Actor(s)	IOM
	# of accommodation units with latrines	164
	# of latrines in common spaces	9
	Separation for men and women	YES
	# of accommodation units with showers	164
	# of showers in common spaces	9
	Separation for men and women	YES

Health	Actor(s)	EODY - Municipality Workers
	Doctor present in Site	NO
	Distance to nearest health facility	8 Km
	Distance to nearest pharmacy	1.5 Km
	% of population with Social Security Number	40.44%

Protection	Protection Actor(s)	IOM - Solidarity Now
	Child Protection Actor(s)	Solidarity Now
	Safe Zone Actor(s)	IOM - ARSIS
	Protection meetings	YES
	Psychosocial Support	YES
	Children Friendly Space	YES
	Female Friendly Space	YES
	Safe Zone in Site	YES
	Legal Assistance	YES
	SGBV referral mechanism	YES
	PWSN referral mechanism	YES
	UMC referral mechanism	YES

Education	Formal Education Actor(s)	Ministry of Education
	NFE Actor(s)	UNICEF - Solidarity Now
	# of students enrolled in Public School	N/A
	Access to public school(s)	YES
	Non-formal Education services in Site	YES
	NFE courses for minors	Greek - English - School Support
	NFE courses for adults	Greek - English

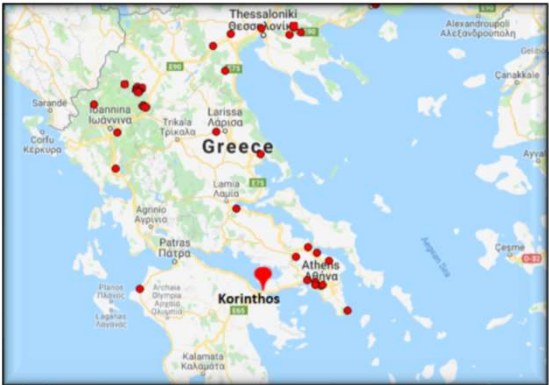
Distributions Actor(s) IOM

Site Factsheet

Improving the Greek Reception System through Site Management Support and Targeted Interventions in Long-Term Accommodation Sites

Korinthos

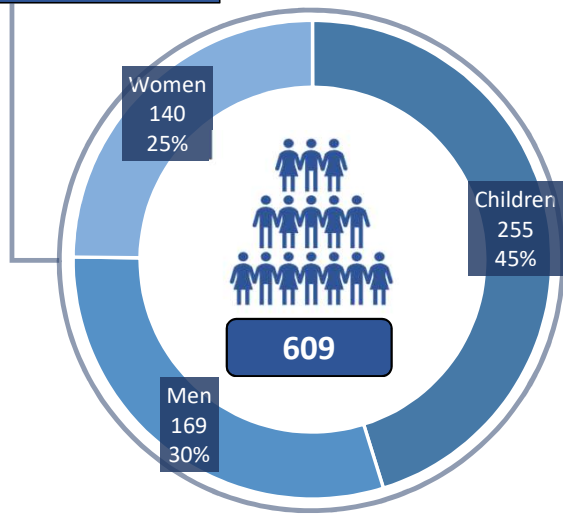
October-19



Latitude: 37.932350 - Longitude: 22.936018

The Transit Accommodation Site of Corinth is located in the north –eastern part of the Peloponnese , in the Prefecture of Corinthia. The Date of opening was in the mid-September 2019. It is situated 1,5 Km away from the city center, providing easy access to public services. Transportation to Athens is available via the Railway station and private bus (KTEL)

Total Population



Reporting Agency: International Organization for Migration

Occupancy

90.63%

of Registered beneficiaries

584

of Unregistered

25

of Visitors

0



Total Area covered: 33,000 m²

Maximum Capacity: 672
of Total Shelter Units: 168
of Containers: 0
of Apartments/Rooms: 0
of Cabins: 0
of Partitioned Rooms in Rubhalls: 168
Other: 0

of Singles

121

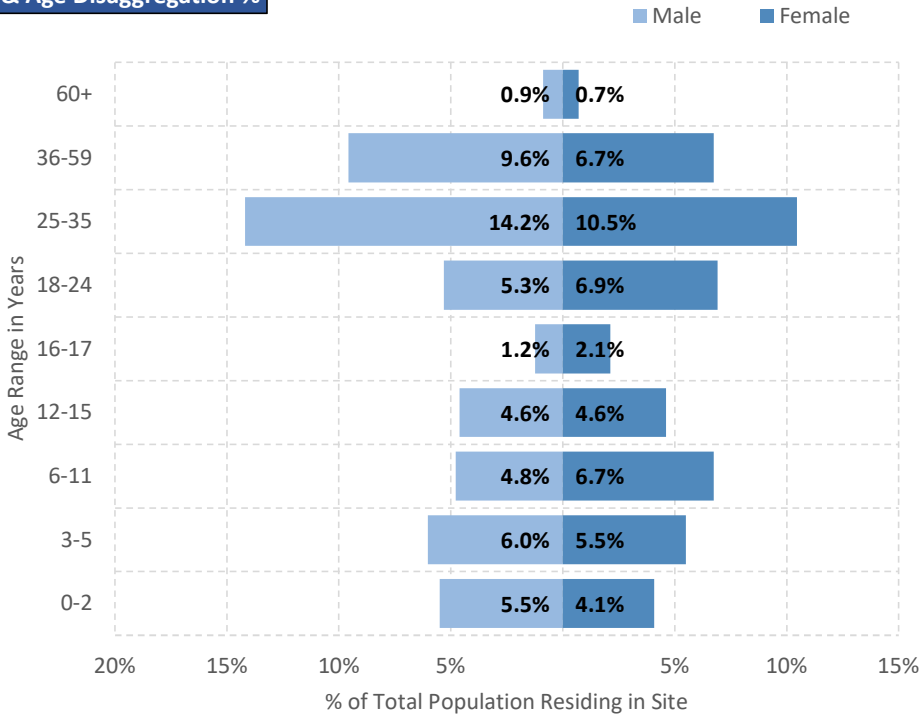
of Households

118

of UMCs in Safe Zone

N/A

Gender & Age Disaggregation %



Camp Management	Actor(s)	Hellenic Army
	Type of Site	Transit Site
Site Management Support	Actor(s)	IOM
	Coordination meetings	NO
	Community meetings	NO
	Community feedback mechanism	NO

Shelter	Actor(s)	IOM
	# of accommodation units in need of repairs	3
	# of beneficiaries residing in tents	0
	# of beneficiaries residing in rubhalls	609
	# of beneficiaries residing in common areas	0
	# of beneficiaries residing in makeshift shelters	0

WASH	Actor(s)	IOM
	# of accommodation units with latrines	0
	# of latrines in common spaces	48
	Separation for men and women	YES
	# of accommodation units with showers	0
	# of showers in common spaces	28
	Separation for men and women	YES

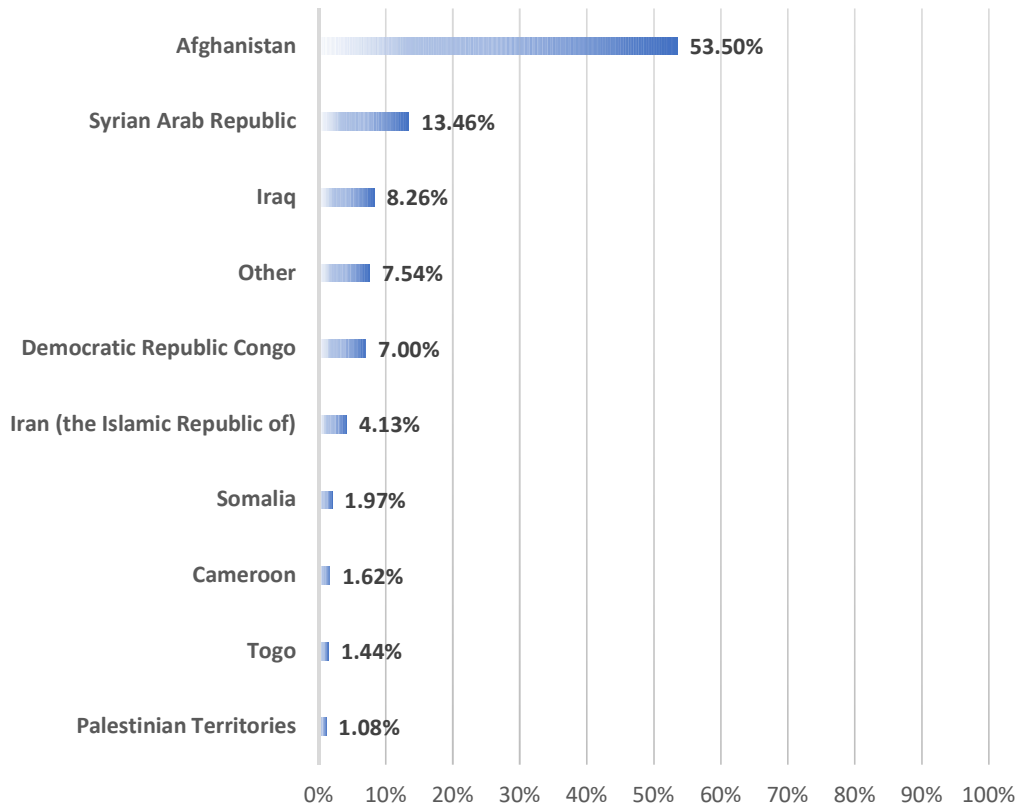
Health	Actor(s)	N/A
	Doctor present in Site	NO
	Distance to nearest health facility	2.1 Km
	Distance to nearest pharmacy	1.1 Km
	% of population with Social Security Number	No data available

Protection	Protection Actor(s)	IOM
	Child Protection Actor(s)	IOM
	Safe Zone Actor(s)	Not Applicable
	Protection meetings	NO
	Psychosocial Support	YES
	Children Friendly Space	NO
	Female Friendly Space	NO
	Safe Zone in Site	NO
	Legal Assistance	YES
	SGBV referral mechanism	YES
	PWSN referral mechanism	YES
	UMC referral mechanism	YES

Education	Formal Education Actor(s)	N/A
	NFE Actor(s)	N/A
	# of students enrolled in Public School	N/A
	Access to public school(s)	NO
	Non-formal Education services in Site	NO
	NFE courses for minors	N/A
	NFE courses for adults	N/A

Distributions	Actor(s)	IOM
---------------	----------	-----

NATIONALITY BREAKDOWN %



Demographic Data updated: 31-10-19

Access to labour-market	% of adult population with Tax Number (AFM-holders)	5%
	% of population above 15 y.o. with Oaed card	No data available
Access to services off-site	Public transportation	YES
	Distance to Citizens' Service Center (KEP)	1.6 Km
	Distance to Tax Office	2.6 Km
	Distance to ATM	1.2 Km

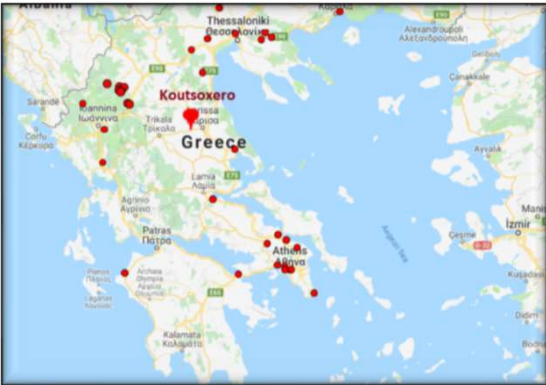
Cash Actor(s)	UNHCR - CRS
---------------	-------------

Site Factsheet

Improving the Greek Reception System through Site Management Support and Targeted Interventions in Long-Term Accommodation Sites

Koutsochero

October-19



Latitude: 39.61 - Longitude: 22.25

Koutsochero Long-Term Accommodation Site is located 18km west from Larissa city. The nearest urban center is Larissa, the connection to the city is with the public bus (KTEL). The closest hospital is in Larissa.



Total Area covered: 123,181 m²

Maximum Capacity: 1,678
of Total Shelter Units: 403
of Containers: 403
of Apartments/Rooms: 0
of Cabins: 0
Other: 0

Emergency Shelters:
of Partitioned Rooms in Rubhalls: 0
of Tents: 0

Camp Management	Actor(s)	Hellenic Army - Ministry of Citizen Protection (RIS)	
	Type of Site	Long Term Accommodation Site	
Site Management Support	Actor(s)	DRC	
	Coordination meetings	YES	
	Community meetings	NO	
	Community feedback mechanism	YES	

Shelter	Actor(s)	DRC	
	# of accommodation units in need of repairs	0	
	# of beneficiaries residing in tents	0	
	# of beneficiaries residing in rubhalls	0	
	# of beneficiaries residing in common areas	0	
	# of beneficiaries residing in makeshift shelters	0	

WASH	Actor(s)	DRC	
	# of accommodation units with latrines	403	
	# of latrines in common spaces	2	
	Separation for men and women	YES	
	# of accommodation units with showers	403	
	# of showers in common spaces	2	
	Separation for men and women	Not applicable	

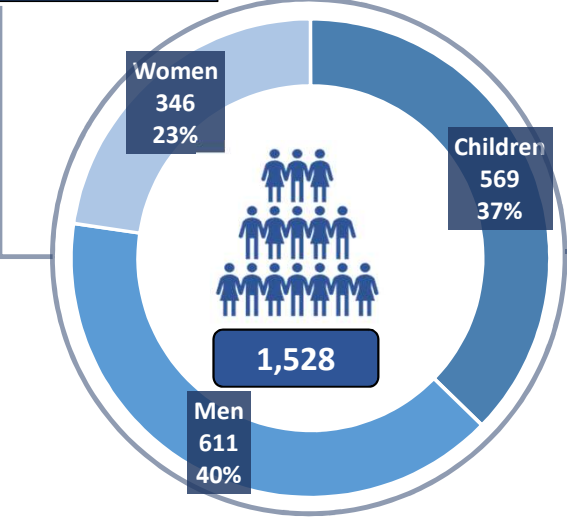
Health	Actor(s)	EODY - Municipality of Larisa	
	Doctor present in Site	YES	
	Distance to nearest health facility	20 Km	
	Distance to nearest pharmacy	2.4 Km	
	% of population with Social Security Number	61.13%	

Protection	Protection Actor(s)	DRC	
	Child Protection Actor(s)	TdH - Municipality of Larisa - DRC	
	Safe Zone Actor(s)	Not Applicable	
	Protection meetings	YES	
	Psychosocial Support	YES	
	Children Friendly Space	YES	
	Female Friendly Space	YES	
	Safe Zone in Site	NO	
	Legal Assistance	YES	
	SGBV referral mechanism	YES	
	PWSN referral mechanism	YES	
	UMC referral mechanism	YES	

Education	Formal Education Actor(s)	Ministry of Education	
	NFE Actor(s)	DRC	
	# of students enrolled in Public School	N/A	
	Access to public school(s)	NO	
	Non-formal Education services in Site	YES	
	NFE courses for minors	Greek - English - School Support	
	NFE courses for adults	Greek - English - ICT	

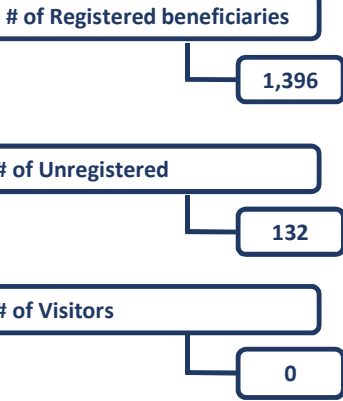
Distributions	Actor(s)	DRC
---------------	----------	-----

Total Population



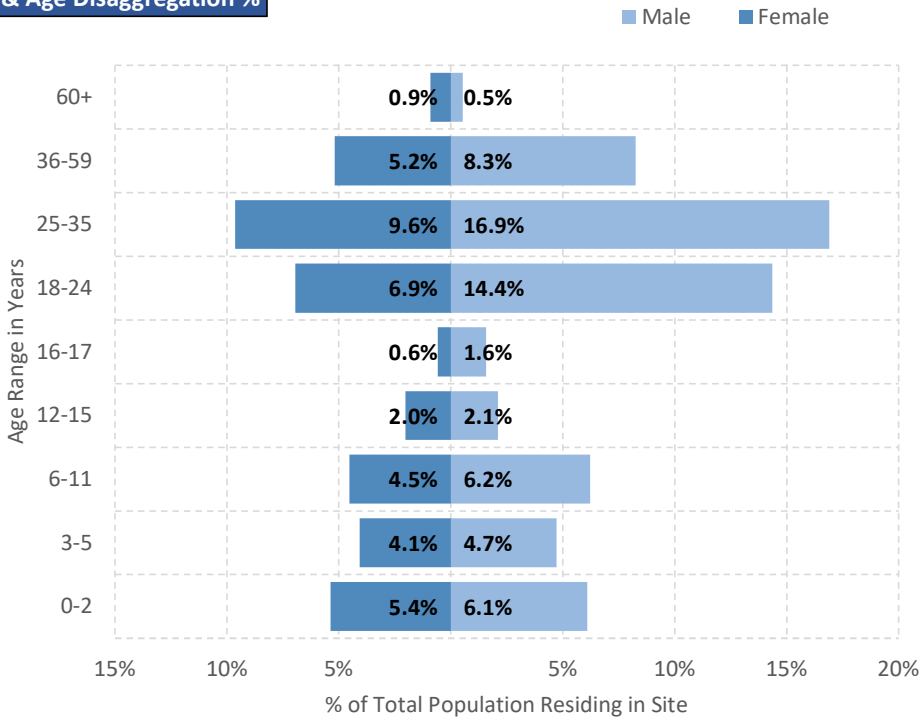
Reporting Agency: Danish Refugee Council

Occupancy 91.06%

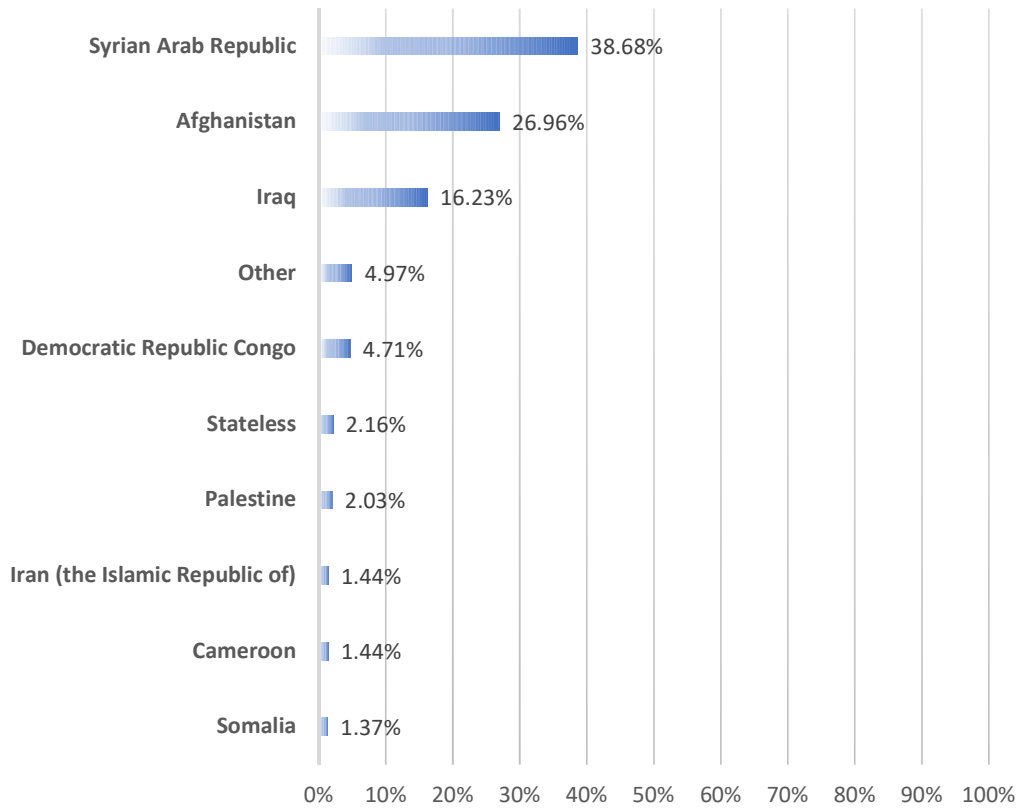


# of Singles	355	# of Households	337	# of UMCs in Safe Zone	N/A
--------------	-----	-----------------	-----	------------------------	-----

Gender & Age Disaggregation %



NATIONALITY BREAKDOWN %



Demographic Data updated: 31-10-19

Access to labour-market	% of adult population with Tax Number (AFM-holders)	12.64%
	% of population above 15 y.o. with OAED card	No data available
Access to services off-site	Public transportation	YES
	Distance to Citizens' Service Center (KEP)	16 Km
	Distance to Tax Office	14 Km
	Distance to ATM	7.4 Km

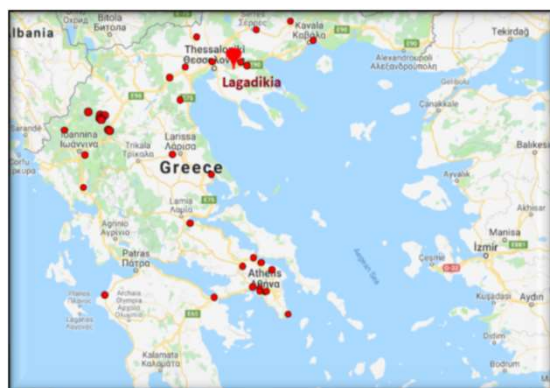
Cash Actor(s)	UNHCR - IFRC
---------------	--------------

Site Factsheet

Improving the Greek Reception System through Site Management Support and Targeted Interventions in Long-Term Accommodation Sites

Lagadikia

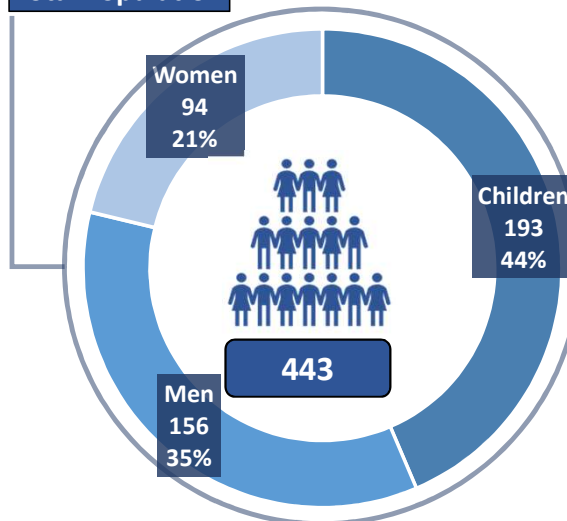
October-19



Latitude: 40.6290831 - Longitude: 23.2453493

Lagadikia Long-Term Accommodation Site is placed 41km north to Thessaloniki and the center of the village is 1 km away from the site. There is a regular bus route to Thessaloniki, where all hospitals are placed. There is a mini market and pharmacy in Lagadikia village.

Total Population



Reporting Agency: Danish Refugee Council

Occupancy

97.15%

of Registered beneficiaries

252

of Unregistered

191

of Visitors

0

of Singles

92

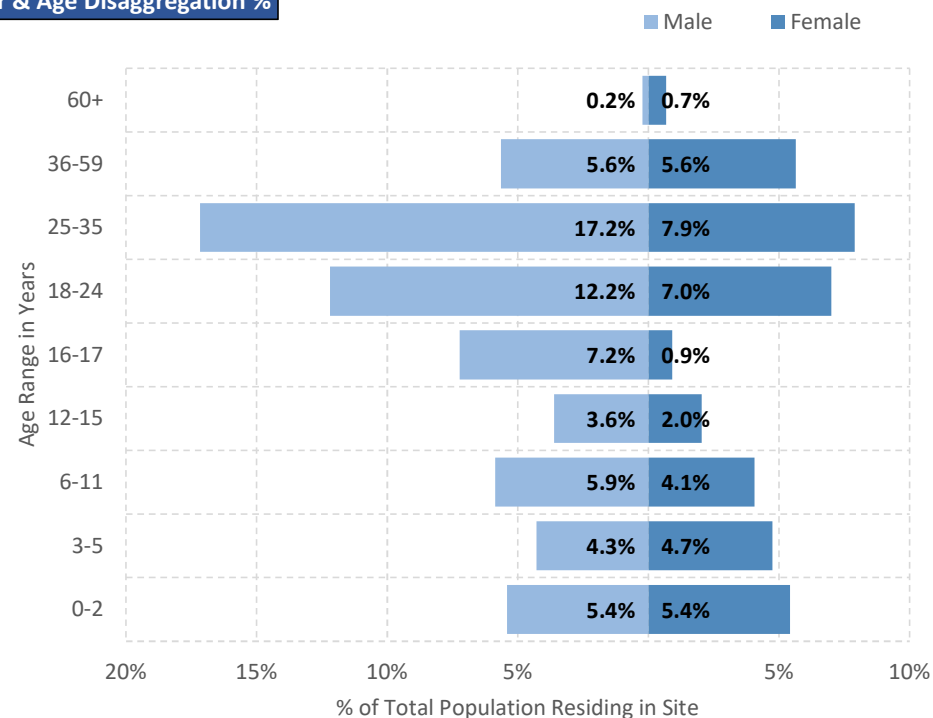
of Households

86

of UMCs in Safe Zone

30

Gender & Age Disaggregation %



Total Area covered: 30.002 m²

Maximum Capacity: 456

of Total Shelter Units: 104

of Containers: 104

of apartments/rooms: 0

of Cabins: 0

Other: 0

Emergency Shelters:

of Partitioned Rooms in Rubhalls: 0

of Tents: 0

Camp Management	Actor(s)	Hellenic Army
	Type of Site	Long Term Accommodation Site

Site Management Support	Actor(s)	DRC
	Coordination meetings	YES
	Community meetings	YES
	Community feedback mechanism	YES

Shelter	Actor(s)	DRC
	# of accommodation units in need of repairs	0
	# of beneficiaries residing in tents	0
	# of beneficiaries residing in rubhalls	0
	# of beneficiaries residing in common areas	47
	# of beneficiaries residing in makeshift shelters	0

WASH	Actor(s)	DRC
	# of accommodation units with latrines	104
	# of latrines in common spaces	13
	Separation for men and women	YES
	# of accommodation units with showers	104
	# of showers in common spaces	8
	Separation for men and women	YES

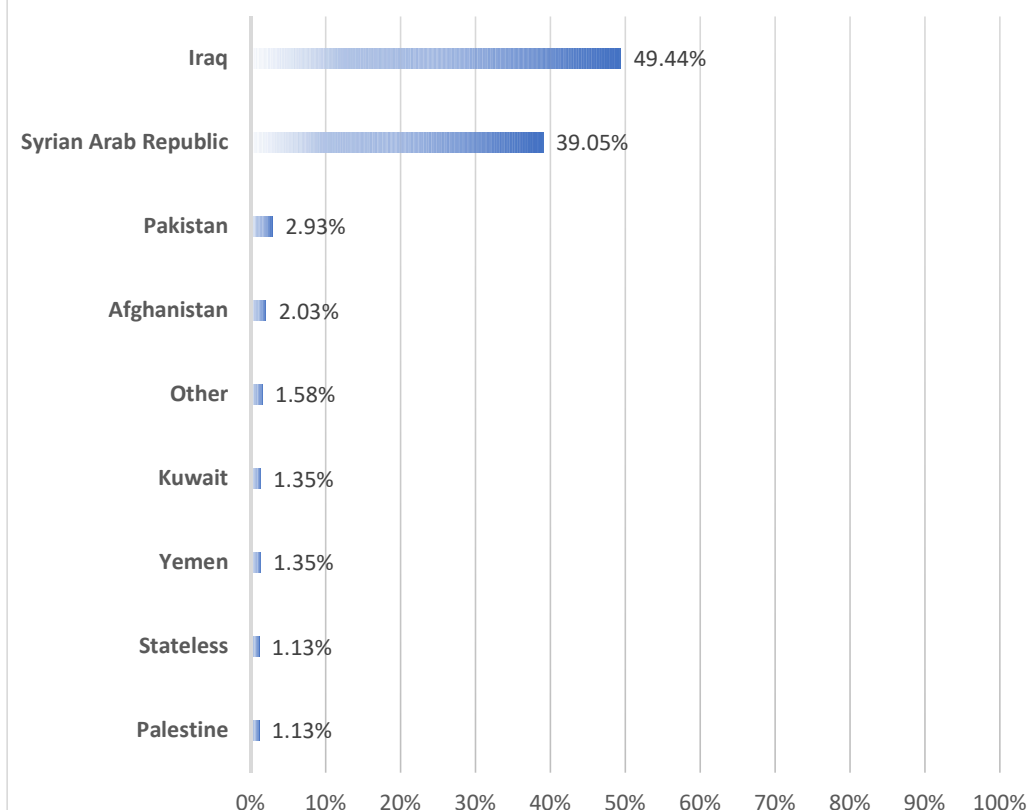
Health	Actor(s)	EODY
	Doctor present in Site	YES
	Distance to nearest health facility	12.8 Km
	Distance to nearest pharmacy	1 Km
	% of population with Social Security Number	55.30%

Protection	Protection Actor(s)	DRC
	Child Protection Actor(s)	ARSIS - TdH - DRC
	Safe Zone Actor(s)	IOM - ARSIS
	Protection meetings	YES
	Psychosocial Support	YES
	Children Friendly Space	YES
	Female Friendly Space	YES
	Safe Zone in Site	YES
	Legal Assistance	YES
	SGBV referral mechanism	YES
	PWSN referral mechanism	YES
	UMC referral mechanism	YES

Education	Formal Education Actor(s)	Ministry of Education
	NFE Actor(s)	DRC
	# of students enrolled in Public School	N/A
	Access to public school(s)	YES
	Non-formal Education services in Site	YES
	NFE courses for minors	Greek - English - School Support
	NFE courses for adults	Greek - English - ICT

Distributions	Actor(s)	DRC
---------------	----------	-----

NATIONALITY BREAKDOWN %



Demographic Data updated: 31-10-19

Access to labour-market	% of adult population with Tax Number (AFM-holders)	46%
	% of population above 15 y.o. with OAED card	No data available

Access to services off-site	Public transportation	YES
	Distance to Citizens' Service Center (KEP)	24.7 Km
	Distance to Tax Office	24.5 Km
	Distance to ATM	1 Km

Cash Actor(s)	UNHCR - IFRC
---------------	--------------



Funded by the Asylum, Migration and Integration Fund of the European Union

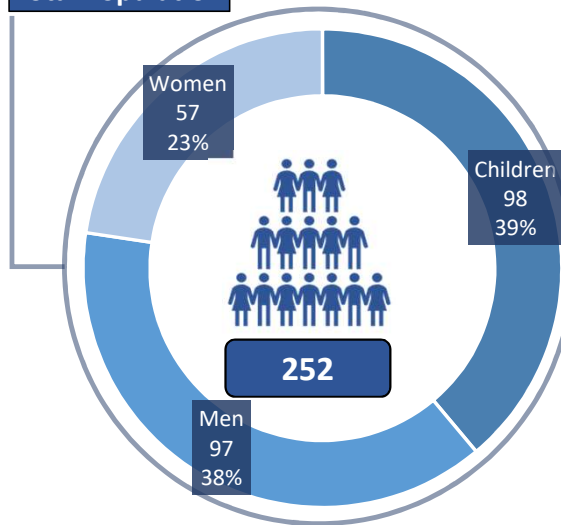


Improving the Greek Reception System through Site Management Support and Targeted Interventions in Long-Term Accommodation Sites

October-19



Total Population



Danish Refugee Council

93.68%

241

11

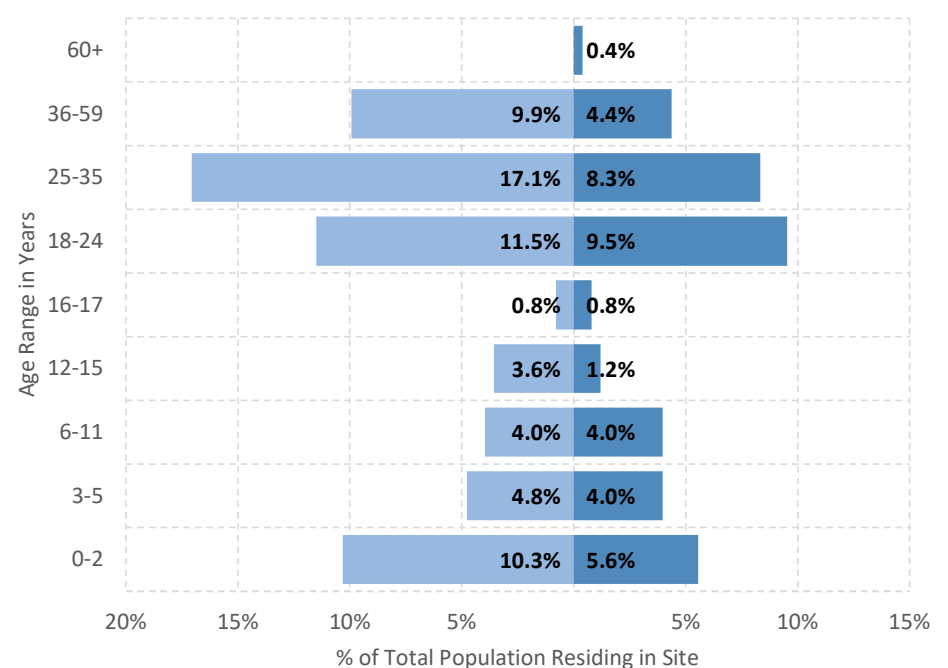
0

59

55

N/A

■ Male ■ Female



Country	Percentage
Syrian Arab Republic	52.34%
Afghanistan	25.53%
Democratic Republic Congo	6.81%
Iraq	2.98%
Other	2.55%
Iran (the Islamic Republic of)	2.13%
Sudan	1.70%
Kuwait	1.70%
Somalia	1.70%
Turkey	1.28%
Eritrea	1.28%

Demographic Data updated: 31-10-19

% of adult population with Tax Number (AFM-holders)	57.79%
---	--------

Notes to	% of adult population with tax number (XIN holders)	97.75%
labour-market	% of population above 15 y.o. with OAED card	No data available

Public transportation	YES
-----------------------	-----

Distance to Citizens' Service Center (KEP)	6 Km
--	------

Distance to Citizens' Service Center (KRI)	5 Km
Distance to Tax Office	6 Km

Distance to ATM	3 Km
-----------------	------

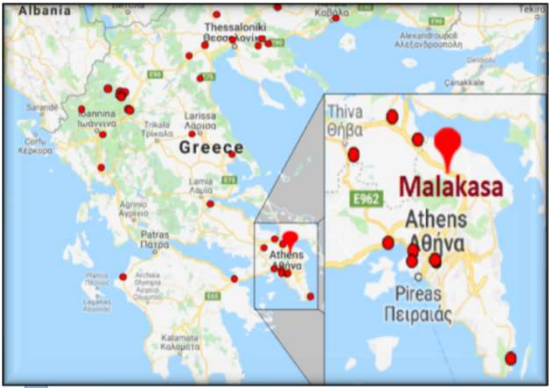
Cash Actor(s) UNHCR - CRS

Distributions	Actor(s)	DRC
---------------	----------	-----

Site Factsheet

Improving the Greek Reception System through Site Management Support and Targeted Interventions in Long-Term Accommodation Sites

Malakasa
October-19



Latitude: 38.2389 - Longitude: 23.7806

The Long-Term Accommodation Site of Malakasa is located 40km away from the center of Athens. The village of Malakasa is 2km away. Athens is accessible through public bus (KTEL) and train. The closest bus stop to Malakasa is located 5 minutes away and the nearest railway station, Sfendali, is 10 minutes away. The nearest public hospital is located in Athens.

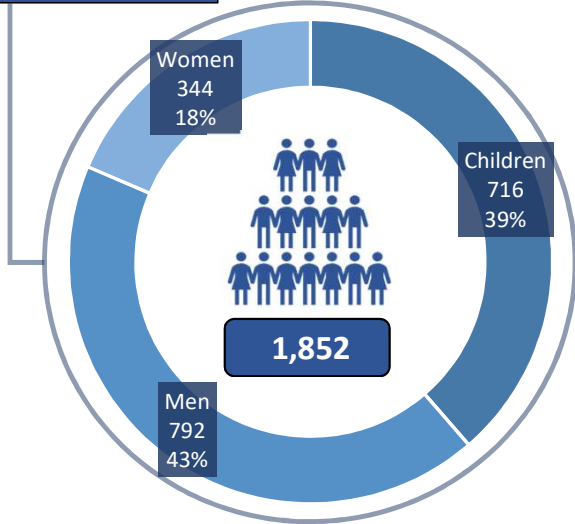


Total Area covered: 68,230 m²

Maximum Capacity: 1,589
of Total Shelter Units: 292
of Containers: 264
of apartments/rooms: 28
of Cabins: 0
of Other: 0

Emergency Units:
of Partitioned Rooms in Rubhalls: 0
of Tents: 0

Total Population



Reporting Agency: International Organization for Migration

Occupancy

116.55%

of Registered beneficiaries

1,112

of Unregistered

740

of Visitors

0

of Singles

470

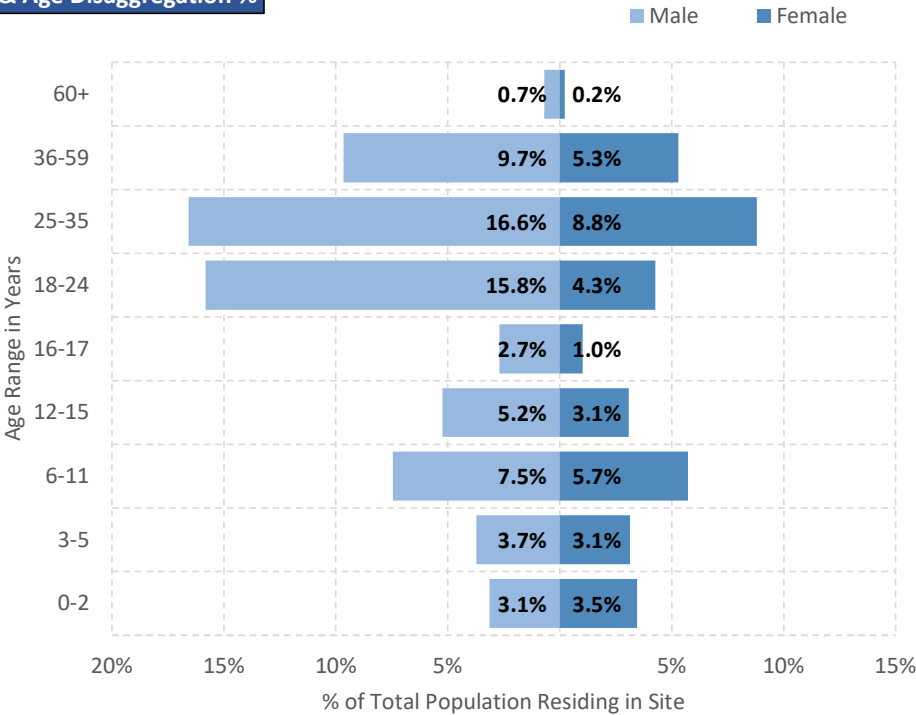
of Households

325

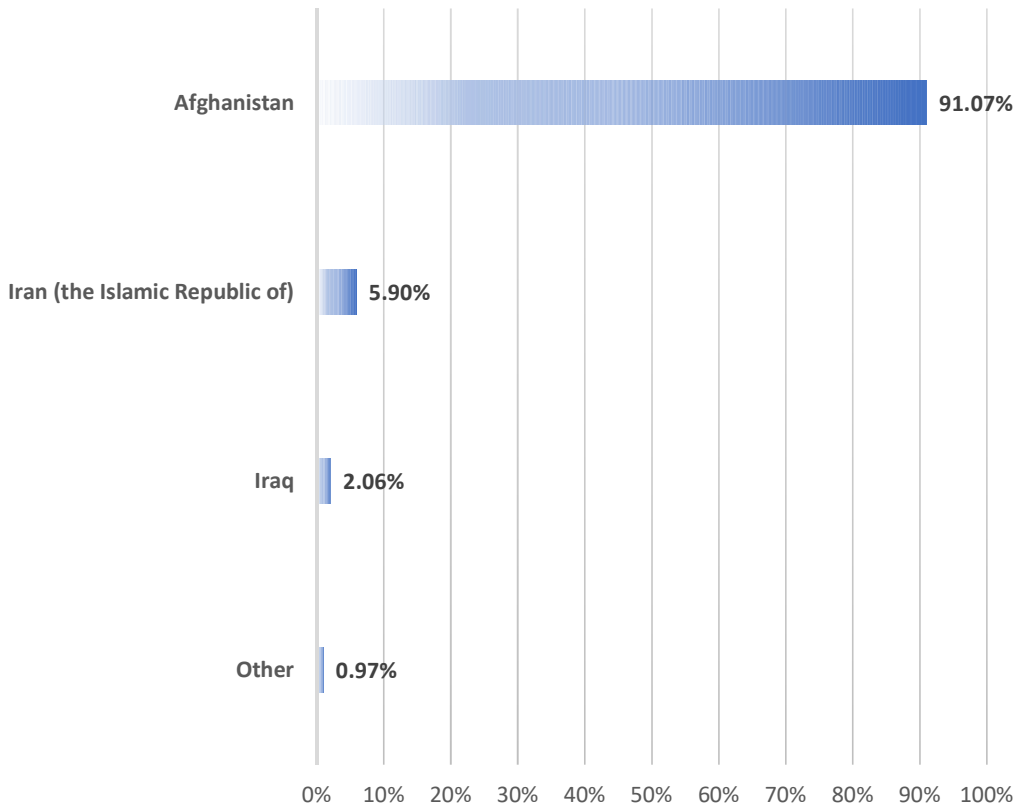
of UMCs in Safe Zone

N/A

Gender & Age Disaggregation %



NATIONALITY BREAKDOWN %



Demographic Data updated: 31-10-19

Access to labour-market	% of adult population with Tax Number (AFM-holders)	35.30%
	% of population above 15 y.o. with OAED card	21.45%

Access to services off-site	Public transportation	NO
	Distance to Citizens' Service Center (KEP)	1.7 Km
	Distance to Tax Office	26.3 Km
	Distance to ATM	8.8 Km

Cash Actor(s) UNHCR - CRS

Camp Management	Actor(s)	Hellenic Army
	Type of Site	Long Term Accommodation Site

Site Management Support	Actor(s)	IOM
	Coordination meetings	YES
	Community meetings	YES
	Community feedback mechanism	YES

Shelter	Actor(s)	IOM
	# of accommodation units in need of repairs	1
	# of beneficiaries residing in tents	0
	# of beneficiaries residing in rubhalls	0
	# of beneficiaries residing in common areas	368
	# of beneficiaries residing in makeshift shelters	0

WASH	Actor(s)	IOM
	# of accommodation units with latrines	293
	# of latrines in common spaces	28
	Separation for men and women	YES
	# of accommodation units with showers	293
	# of showers in common spaces	18
	Separation for men and women	YES

Health	Actor(s)	EODY
	Doctor present in Site	YES
	Distance to nearest health facility	10.6 Km
	Distance to nearest pharmacy	1.8 Km
	% of population with Social Security Number	58.91%

Protection	Protection Actor(s)	IOM
	Child Protection Actor(s)	Solidarity Now
	Safe Zone Actor(s)	Not Applicable
	Protection meetings	YES
	Psychosocial Support	YES
	Children Friendly Space	NO
	Female Friendly Space	YES
	Safe Zone in Site	NO
	Legal Assistance	YES
	SGBV referral mechanism	YES
	PWSN referral mechanism	YES
	UMC referral mechanism	YES

Education	Formal Education Actor(s)	Ministry of Education - REC
	NFE Actor(s)	UNICEF - Solidarity Now
	# of students enrolled in Public School	159
	Access to public school(s)	YES
	Non-formal Education services in Site	YES
	NFE courses for minors	Greek - English - School Support
	NFE courses for adults	Greek - English

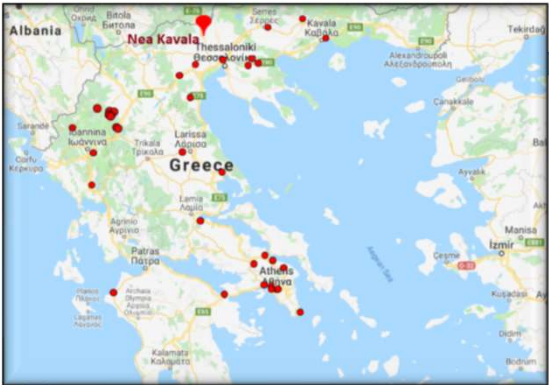
Distributions Actor(s) IOM

Site Factsheet

Improving the Greek Reception System through Site Management Support and Targeted Interventions in Long-Term Accommodation Sites

Nea Kavala

October-19



Latitude: 40.99059 - Longitude: 22.62476

Nea Kavala Long-Term Accommodation Site is located 5km away from Polykastro, a small town 30km away from Kilkis and 67km from Thessaloniki. There is a bus service to Polykastro and Nea Kavala with regular routes. In Polykastro there is a health center, super market and pharmacies. The nearest hospital is in Kilkis.



Total Area covered: 170,685 m²

Maximum Capacity: 2,098
of Total Shelter Units: 429
of Containers: 213
of apartments/rooms: 0
of Cabins: 0
Other: 0

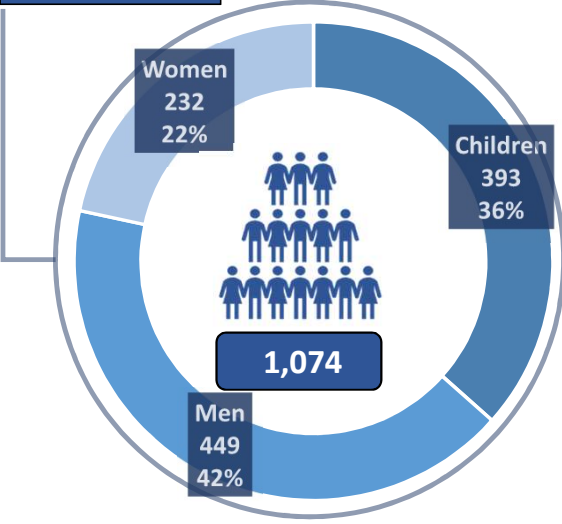
Emergency Shelters:
of Partitioned Rooms in Rubhalls: 0
of Tents: 216

Camp Management	Actor(s)	Hellenic Army	
	Type of Site	Long Term Accommodation Site	
Site Management Support	Actor(s)	DRC	
	Coordination meetings	YES	
	Community meetings	NO	
	Community feedback mechanism	NO	

Shelter	Actor(s)	DRC	
	# of accommodation units in need of repairs	0	
	# of beneficiaries residing in tents	355	
	# of beneficiaries residing in rubhalls	0	
	# of beneficiaries residing in common areas	0	
	# of beneficiaries residing in makeshift shelters	0	

WASH	Actor(s)	DRC	
	# of accommodation units with latrines	0	
	# of latrines in common spaces	108	
	Separation for men and women	YES	
	# of accommodation units with showers	0	
Health	Actor(s)	Hellenic Army - EODY	
	Doctor present in Site	YES	
	Distance to nearest health facility	6 Km	
Protection	Protection Actor(s)	DRC	
	Child Protection Actor(s)	TdH - DRC	
	Safe Zone Actor(s)	Not Applicable	
Education	Formal Education Actor(s)	Ministry of Education	
	NFE Actor(s)	DRC	
	# of students enrolled in Public School	N/A	
	Access to public school(s)	NO	
	Non-formal Education services in Site	YES	
	NFE courses for minors	Greek - English - School Support	
	NFE courses for adults	Greek - English	
	UMC referral mechanism	YES	
	PWSN referral mechanism	YES	
	SGBV referral mechanism	YES	
	Legal Assistance	NO	
	Female Friendly Space	NO	
	Children Friendly Space	YES	
	Psychosocial Support	YES	
	Protection meetings	YES	
Distributions	Actor(s)	DRC	
	Access to labour-market	No data available	
	Access to services off-site	Public transportation YES	
	Distance to Citizens' Service Center (KEP)	5.1 Km	
	Distance to Tax Office	27.8 Km	
	Distance to ATM	5 Km	
Cash Actor(s)	UNHCR - IFRC		

Total Population



Reporting Agency: Danish Refugee Council

Occupancy 51.19%

of Registered beneficiaries 1,016

of Unregistered 58

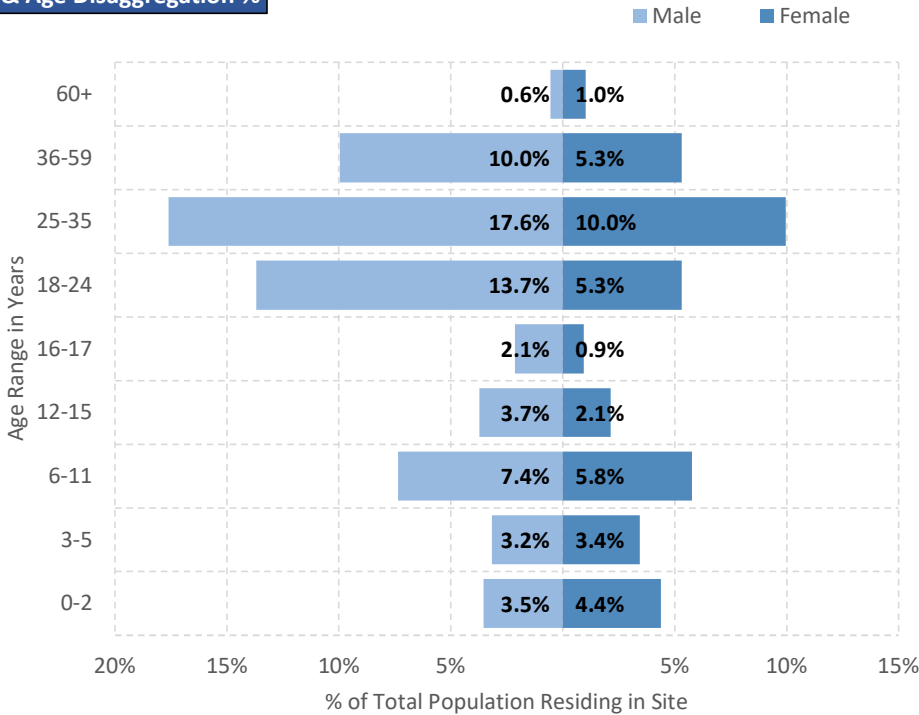
of Visitors 0

of Singles 310

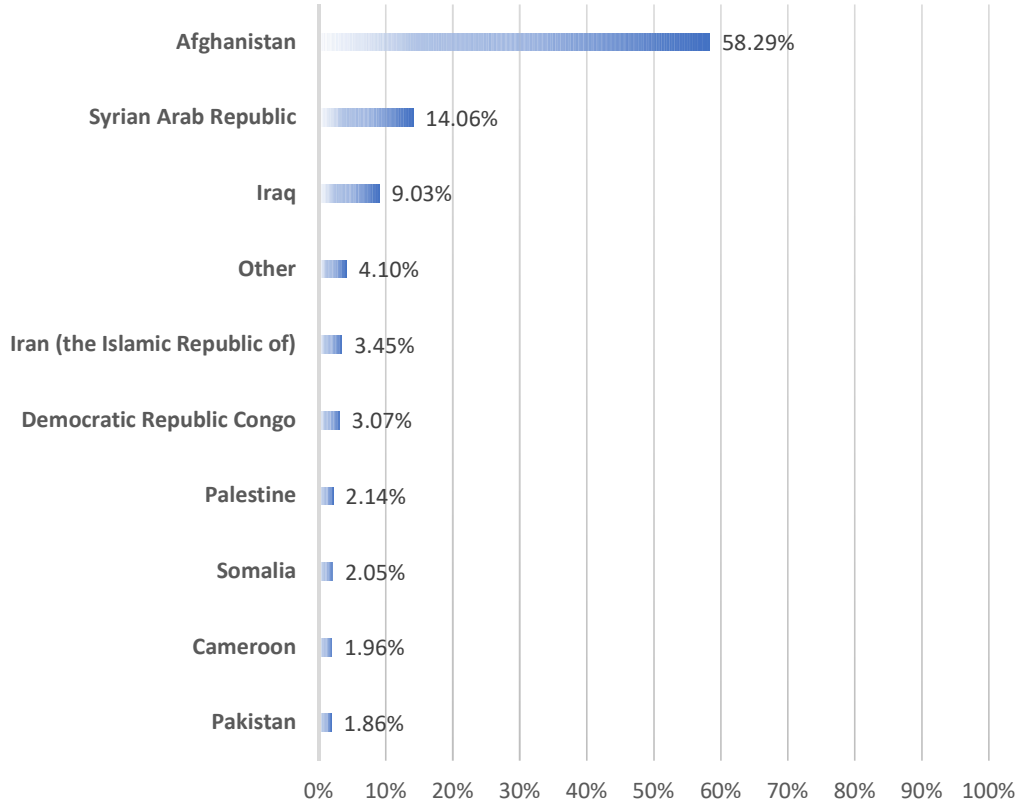
of Households 203

of UMCs in Safe Zone N/A

Gender & Age Disaggregation %



NATIONALITY BREAKDOWN %



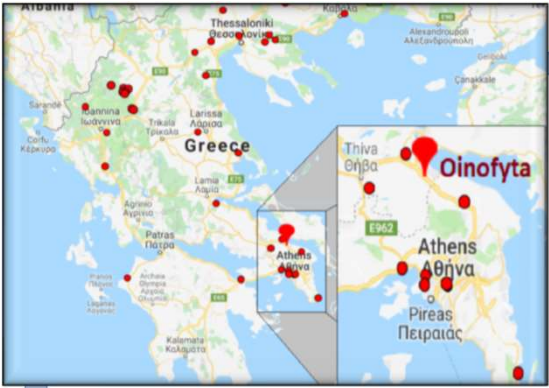
Demographic Data updated: 31-10-19

Access to labour-market	% of adult population with Tax Number (AFM-holders)	7.64%
	% of population above 15 y.o. with OAED card	No data available
Access to services off-site	Public transportation	YES
	Distance to Citizens' Service Center (KEP)	5.1 Km
	Distance to Tax Office	27.8 Km
	Distance to ATM	5 Km

Site Factsheet

Improving the Greek Reception System through Site Management Support and Targeted Interventions in Long-Term Accommodation Sites

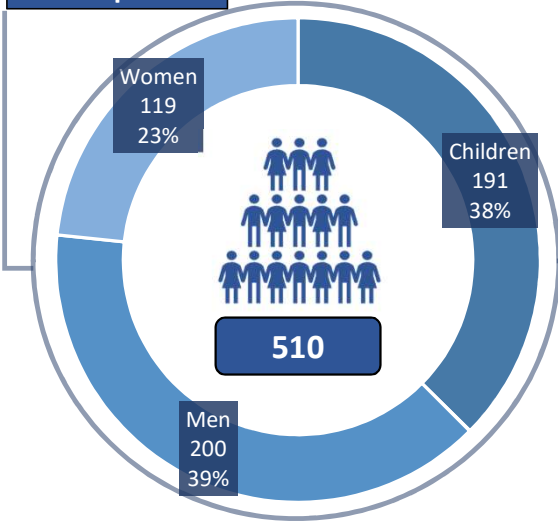
Oinofyta
October-19



Latitude: 38.32354 - Longitude: 23.619078

Oinofyta Long Term Accommodation Site is located on the 57th km of the National Athens - Lamia Highway. Oinofyta Site belongs to the Prefecture of Viotia and to the Municipality of Tanagra. It is located in the south part of the Prefecture, 37km away from Thiva and 58km from Athens, connected via the National Highway. It is located next to an industrial area. Transportation to Athens is provided via intercity bus and train. The train station in Oinofyta is located in Tanagra, 2.8km away from the site and the train station of Oinoi is 1.4km away from the Site. Chalkida Hospital is 20 km away and it is accessible by train. Thiva Hospital is 29km away from the Site and it is accessible by intercity bus.

Total Population



Reporting Agency: International Organization For Migration

Occupancy

86.44%

of Registered beneficiaries

272

of Unregistered

238

of Visitors

0

of Singles

72

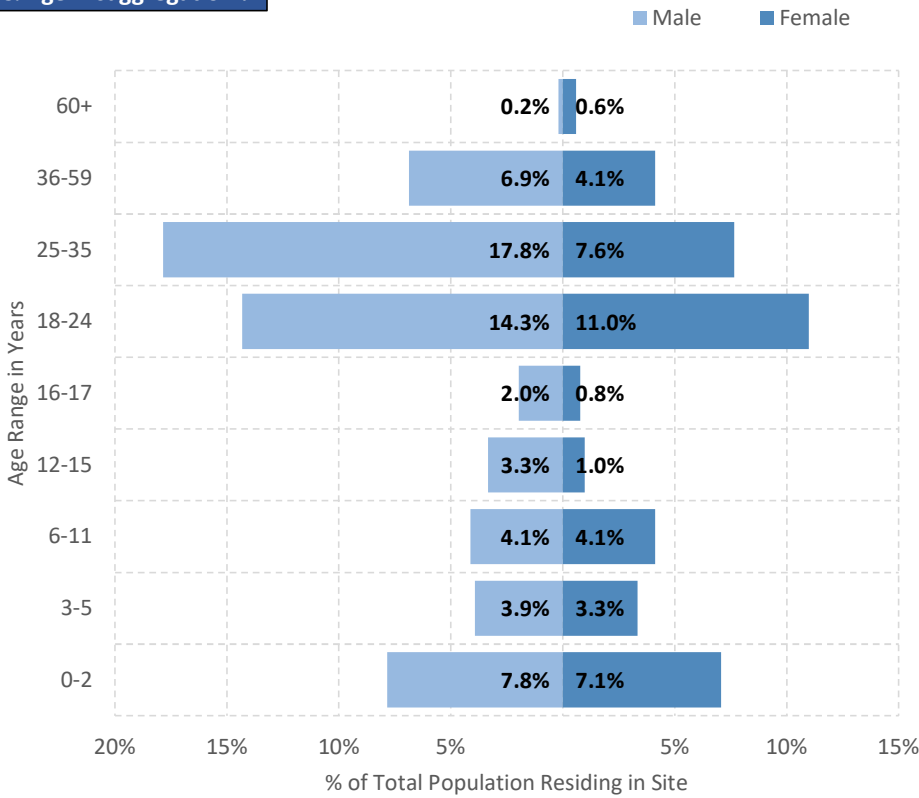
of Households

109

of UMCs in Safe Zone

N/A

Gender & Age Disaggregation %



Total Area covered: 24,047 m²

Maximum Capacity: 590

of Total Shelter Units: 137

of Containers: 0

of apartments/rooms: 137

of Cabins: 0

Other: 0

Emergency Shelters:

of Partitioned Rooms in Rubhalls: 0

of Tents: 5

Camp Management	Actor(s)	Hellenic Air Force
	Type of Site	Long Term Accommodation Site

Site Management Support	Actor(s)	IOM
	Coordination meetings	YES
	Community meetings	YES
	Community feedback mechanism	YES

Shelter	Actor(s)	IOM
	# of accommodation units in need of repairs	0
	# of beneficiaries residing in tents	2
	# of beneficiaries residing in rubhalls	0
	# of beneficiaries residing in common areas	4
	# of beneficiaries residing in makeshift shelters	0

WASH	Actor(s)	IOM
	# of accommodation units with latrines	1
	# of latrines in common spaces	63
	Separation for men and women	YES
	# of accommodation units with showers	1
	# of showers in common spaces	40
	Separation for men and women	YES

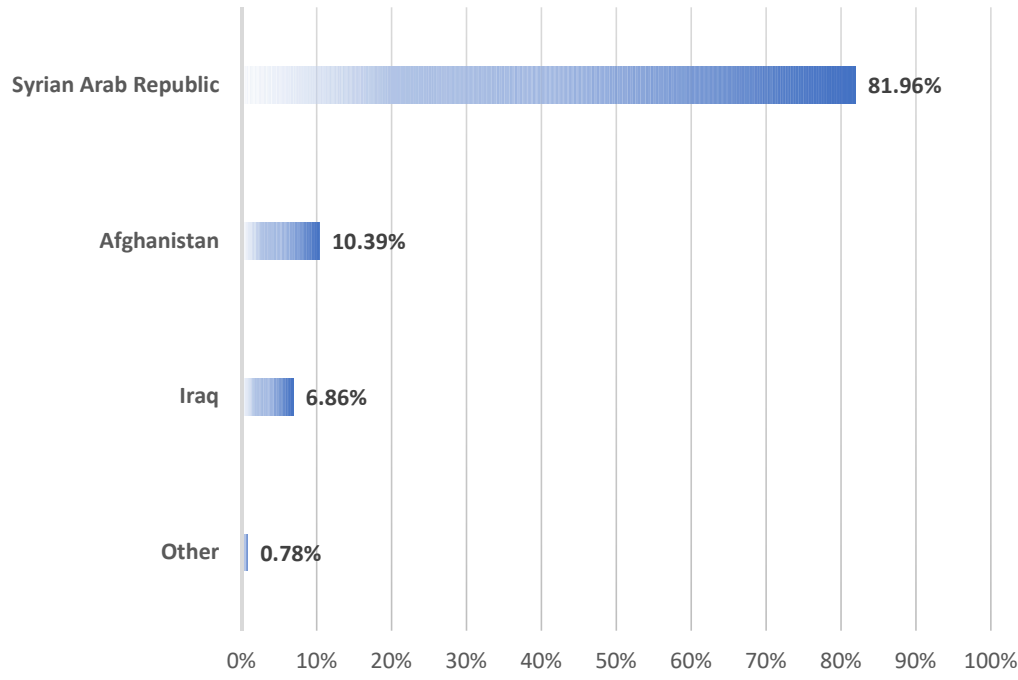
Health	Actor(s)	EODY
	Doctor present in Site	YES
	Distance to nearest health facility	18.5 Km
	Distance to nearest pharmacy	3 Km
	% of population with Social Security Number	48.04%

Protection	Protection Actor(s)	IOM
	Child Protection Actor(s)	Solidarity Now
	Safe Zone Actor(s)	Not Applicable
	Protection meetings	YES
	Psychosocial Support	YES
	Children Friendly Space	NO
	Female Friendly Space	YES
	Safe Zone in Site	NO
	Legal Assistance	YES
	SGBV referral mechanism	YES
	PWSN referral mechanism	YES
	UMC referral mechanism	YES

Education	Formal Education Actor(s)	Ministry of Education
	NFE Actor(s)	UNICEF - Solidarity Now
	# of students enrolled in Public School	90
	Access to public school(s)	NO
	Non-formal Education services in Site	YES
	NFE courses for minors	School Support
	NFE courses for adults	Greek - English

Distributions	Actor(s)	IOM
---------------	----------	-----

NATIONALITY BREAKDOWN %



Demographic Data updated: 31-10-19

Access to labour-market	% of adult population with Tax Number (AFM-holders)	18.81%
	% of population above 15 y.o. with OAED card	8.21%

Access to services off-site	Public transportation	NO
	Distance to Citizens' Service Center (KEP)	3.6 Km
	Distance to Tax Office	31.9 Km
	Distance to ATM	5 Km

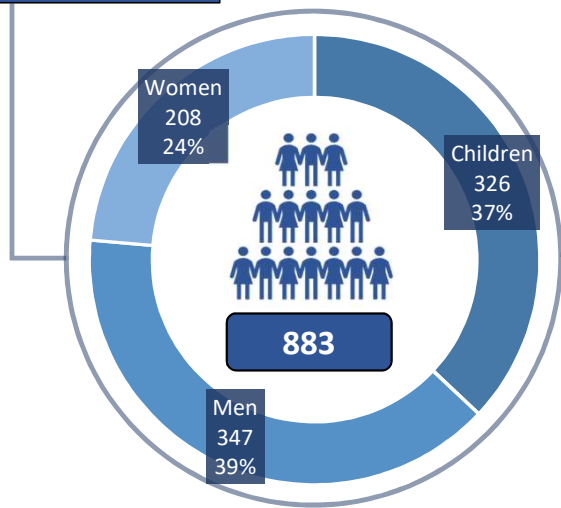
Cash Actor(s)	CRS - UNHCR
---------------	-------------



Latitude: 38.388193 - Longitude: 23.503318

Ritsona Long-Term Accommodation Site is located between the geographical boundaries of the Prefecture of Evia and belongs to the geographical Department of Sterea Ellada. It is located 12km away from Chalkida , which is the nearest urban destination and 75km away from Athens. The connection is via the National Highway. Ritsona LTAC is reachable through the intercity bus, while the main bus station in Athens is centrally located (Ave. Liosion 260). The intercity bus stop is located at the industrial area of Ritsona, 700m away from the Site. Chalkida Hospital is 18km away and it is accessible by bus.

Total Population



Reporting Agency:

International Organization for Migration

Occupancy

98.11%

of Registered beneficiaries

731

of Unregistered

149

of Visitors

3

of Singles

220

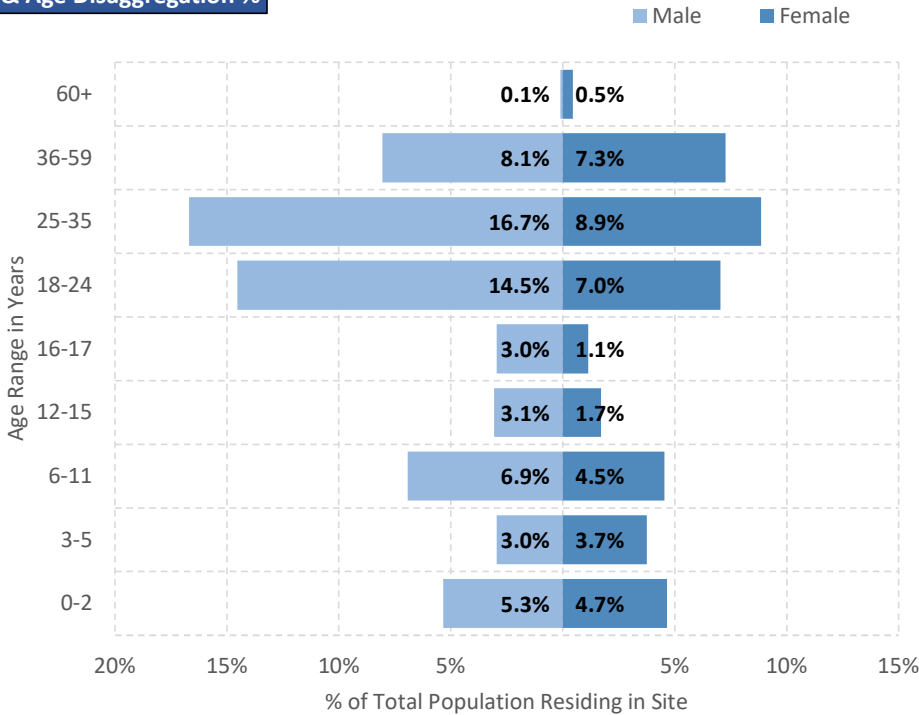
of Households

159

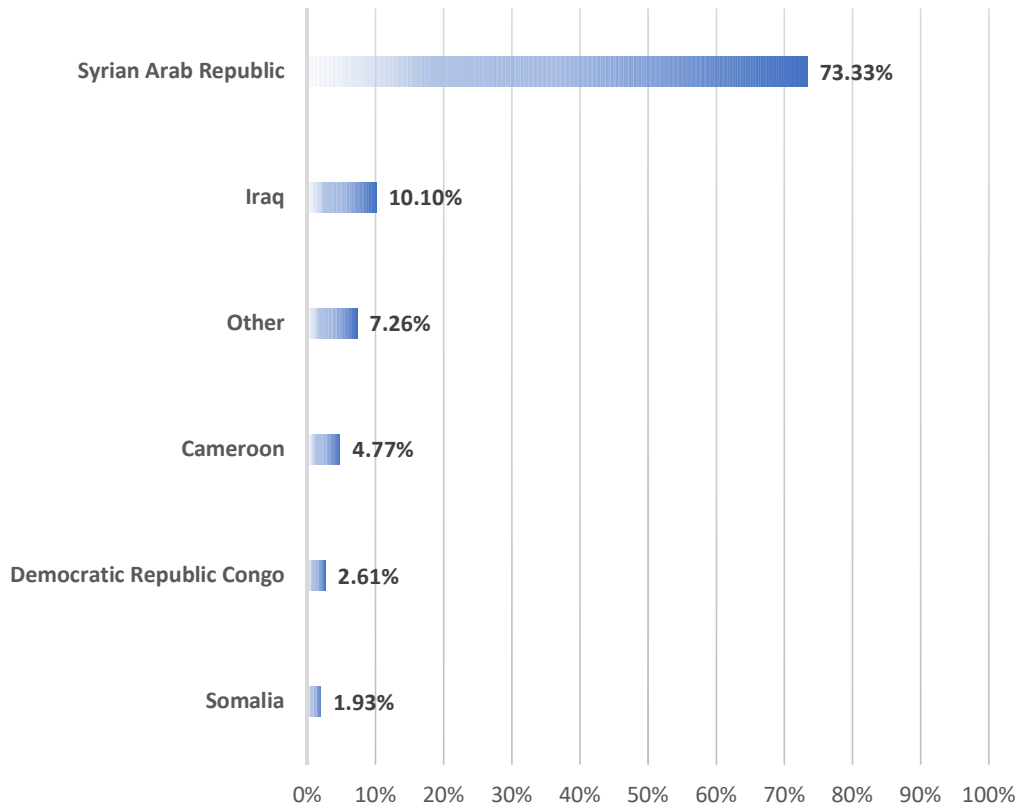
of UMCs in Safe Zone

22

Gender & Age Disaggregation %



NATIONALITY BREAKDOWN %



Demographic Data updated: 31-10-19

Access to labour-market

% of adult population with Tax Number (AFM-holders) 32.01%
% of population above 15 y.o. with OAED card 9.42%

Access to services off-site

Public transportation NO
Distance to Citizens' Service Center (KEP) 10.7 Km
Distance to Tax Office 20.4 Km
Distance to ATM 5 Km

Cash Actor(s)

UNHCR - CRS



Total Area covered: 175,705 m²

Maximum Capacity: 900

of Total Shelter Units: 193

of Containers: 193

of apartments/rooms: 0

of Cabins: 0

Other: 0

Emergency Shelters:

of Partitioned Rooms in Rubhalls: 0

of Tents: 0

Camp Management	Actor(s)	Hellenic Air Force - Ministry of Citizen Protection (RIS)
	Type of Site	Long Term Accommodation Site

Site Management Support	Actor(s)	IOM
	Coordination meetings	YES
	Community meetings	YES
	Community feedback mechanism	YES

Shelter	Actor(s)	IOM
	# of accommodation units in need of repairs	0
	# of beneficiaries residing in tents	0
	# of beneficiaries residing in rubhalls	0
	# of beneficiaries residing in common areas	0
	# of beneficiaries residing in makeshift shelters	0

WASH	Actor(s)	IOM
	# of accommodation units with latrines	193
	# of latrines in common spaces	0
	Separation for men and women	Not applicable
	# of accommodation units with showers	193
	# of showers in common spaces	0
	Separation for men and women	Not applicable

Health	Actor(s)	EODY - Hellenic Army
	Doctor present in Site	YES
	Distance to nearest health facility	18.4 Km
	Distance to nearest pharmacy	10.5 Km
	% of population with Social Security Number	67.27%

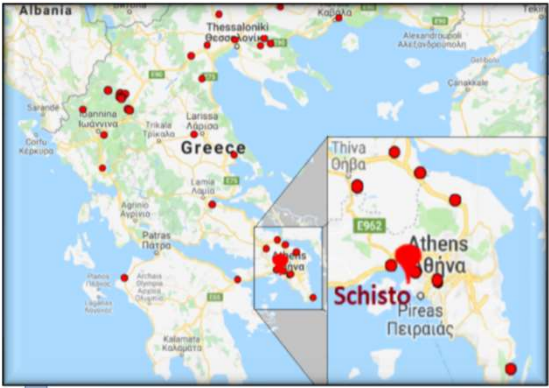
Protection	Protection Actor(s)	IOM
	Child Protection Actor(s)	UNICEF - Solidarity Now
	Safe Zone Actor(s)	IOM - ARSIS
	Protection meetings	YES
	Psychosocial Support	YES
	Children Friendly Space	YES
	Female Friendly Space	YES
	Safe Zone in Site	YES
	Legal Assistance	YES
	SGBV referral mechanism	YES
	PWSN referral mechanism	YES
	UMC referral mechanism	YES

Education	Formal Education Actor(s)	Ministry of Education - REC
	NFE Actor(s)	UNICEF - Solidarity Now
	# of students enrolled in Public School	175
	Access to public school(s)	YES
	Non-formal Education services in Site	YES
	NFE courses for minors	Greek - English - School Support
	NFE courses for adults	Greek - English

Distributions	Actor(s)	IOM - CCS
---------------	----------	-----------

Site Factsheet

Improving the Greek Reception System through Site Management Support and Targeted Interventions in Long-Term Accommodation Sites



Latitude: 37.978211 - Longitude: 23.593508

Schisto Long-Term Accommodation Site is located in the west suburb of Piraeus, 10km away from Piraeus and 18km away from the center of Athens. The nearest urban center is Keratsini 3,9km away from Schisto, where there is a bus connection. The bus connects also Schisto with the city of Athens. The bus station is located outside the accommodation center. The nearest hospital is the General Hospital of Nikaia.



Total Area covered: 38,264 m²

Maximum Capacity: 1,100
of Total Shelter Units: 194
of Containers: 168
of apartments/rooms: 26
of Cabins: 0
Other: 0

Emergency Shelters:
of Partitioned Rooms in Rubhalls: 0
of Tents: 0

Camp Management	Actor(s)	Hellenic Air Force - Ministry of Citizen Protection (RIS)	
	Type of Site	Long Term Accommodation Site	
Site Management Support	Actor(s)	DRC	
	Coordination meetings	YES	
	Community meetings	YES	
	Community feedback mechanism	YES	

Shelter	Actor(s)	DRC	
	# of accommodation units in need of repairs	0	
	# of beneficiaries residing in tents	0	
	# of beneficiaries residing in rubhalls	0	
	# of beneficiaries residing in common areas	0	
	# of beneficiaries residing in makeshift shelters	0	

WASH	Actor(s)	DRC	
	# of accommodation units with latrines	168	
	# of latrines in common spaces	22	
	Separation for men and women	YES	
	# of accommodation units with showers	168	
	# of showers in common spaces	16	
	Separation for men and women	YES	

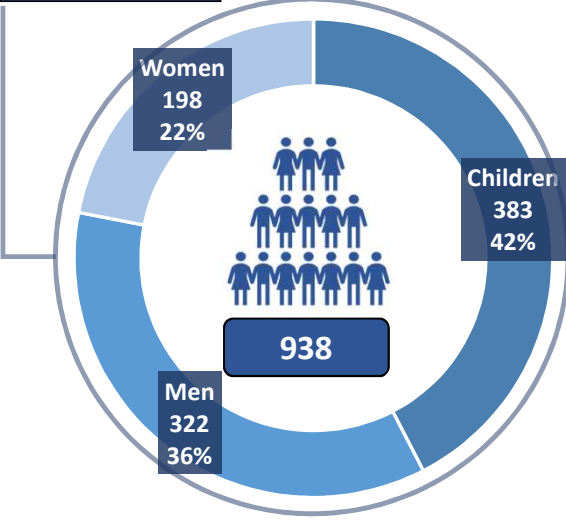
Health	Actor(s)	EODY - Hellenic Air Force	
	Doctor present in Site	YES	
	Distance to nearest health facility	7 Km	
	Distance to nearest pharmacy	5.5 Km	
	% of population with Social Security Number	No data available	

Protection	Protection Actor(s)	DRC	
	Child Protection Actor(s)	ARSIS - TdH - DRC	
	Safe Zone Actor(s)	IOM - ARSIS	
	Protection meetings	NO	
	Psychosocial Support	YES	
	Children Friendly Space	NO	
	Female Friendly Space	NO	
	Safe Zone in Site	YES	
	Legal Assistance	YES	
	SGBV referral mechanism	NO	
	PWSN referral mechanism	YES	
	UMC referral mechanism	YES	

Education	Formal Education Actor(s)	Ministry of Education	
	NFE Actor(s)	DRC	
	# of students enrolled in Public School	206	
	Access to public school(s)	YES	
	Non-formal Education services in Site	YES	
	NFE courses for minors	Greek - English - School Support	
	NFE courses for adults	Greek - English - ICT	

Distributions	Actor(s)	DRC
---------------	----------	-----

Total Population



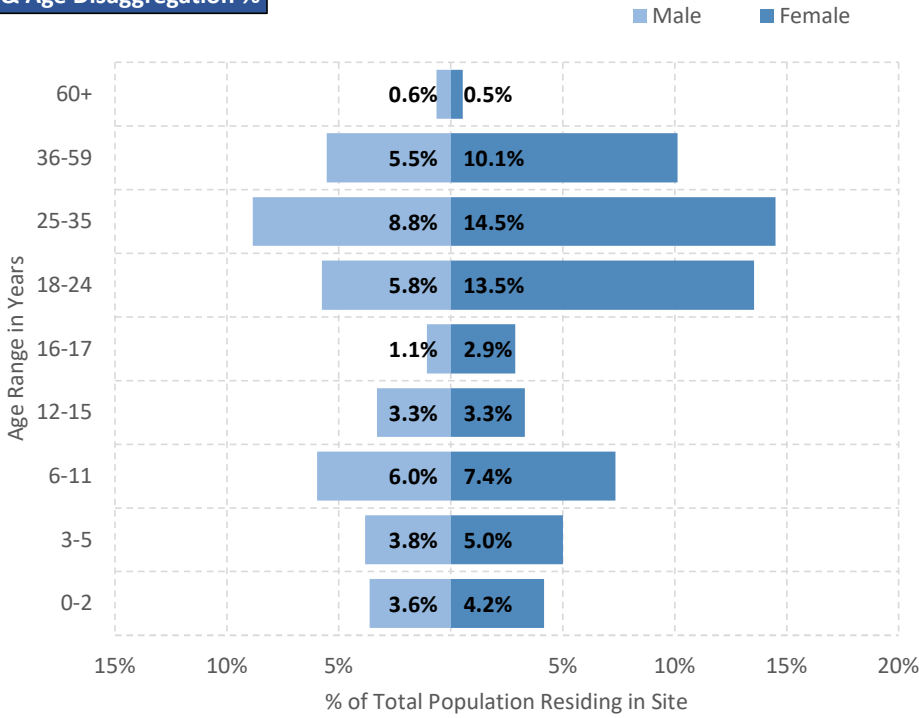
Reporting Agency: Danish Refugee Council

Occupancy 85.27%

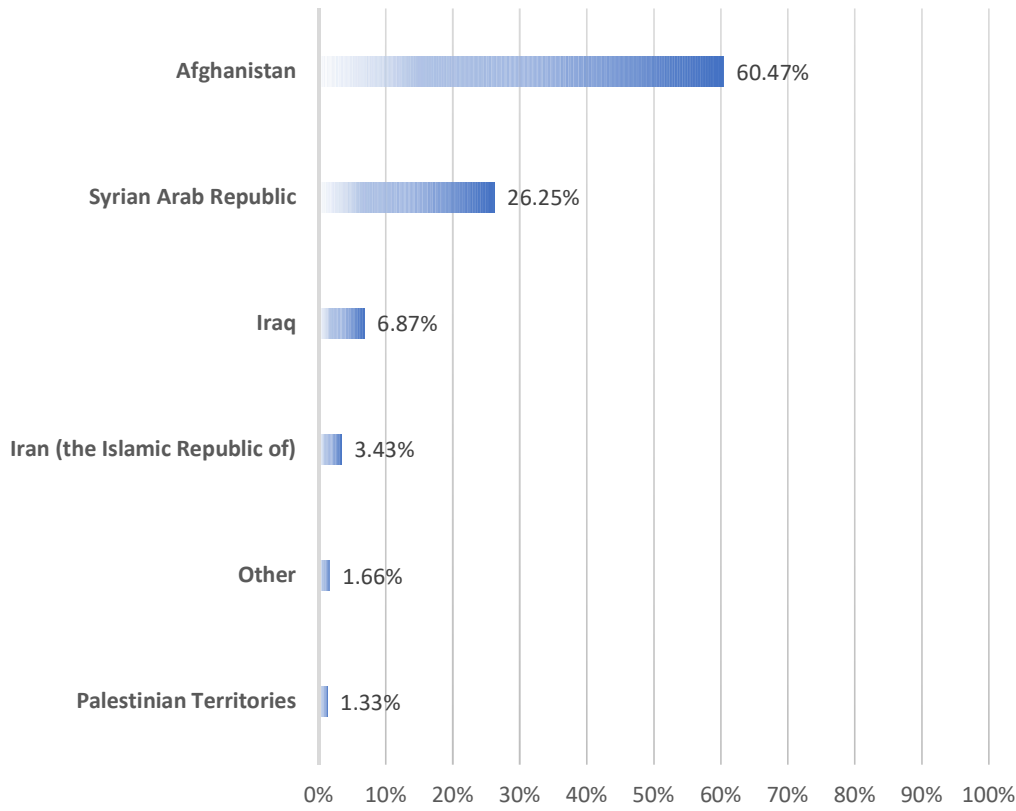
of Registered beneficiaries 938
of Unregistered 0
of Visitors 0

of Singles 190 # of Households 187 # of UMCs in Safe Zone 28

Gender & Age Disaggregation %



NATIONALITY BREAKDOWN %

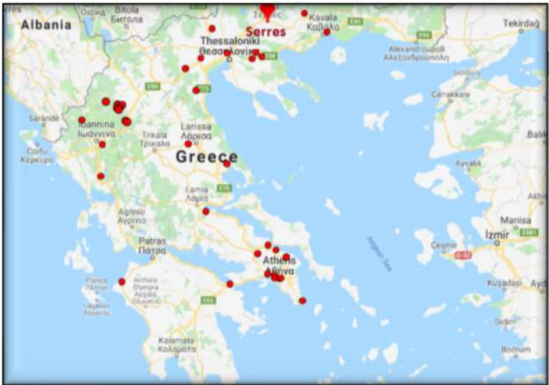


Demographic Data updated: 31-10-19

Access to labour-market	% of adult population with Tax Number (AFM-holders)	No data available
	% of population above 15 y.o. with OAED card	No data available

Access to services off-site	Public transportation	YES
	Distance to Citizens' Service Center (KEP)	5 Km
	Distance to Tax Office	10 Km
	Distance to ATM	3.4 Km

Cash Actor(s)	UNHCR - CRS
---------------	-------------



Latitude: 41.07245 - Longitude: 23.54729

Serres Long-Term Accommodation Site is located on the south side of Serres, 4km away from Serres center and 100km north to Thessaloniki. The Central Bus Station (KTEL) and train station are very close to the site, approximately 500m away. Transportation to General Hospital of Serres is provided by bus and the starting point is in the city of Serres with regular routes. Super markets and pharmacies are also easily accessible.



Total Area covered: 50,377 m²

Maximum Capacity: 1,679
of Total Shelter Units: 294
of Containers: 118
of apartments/rooms: 176
of Cabins: 0
Other: 0

Emergency Shelters:
of Partitioned Rooms in Rubhalls: 0
of Tents: 0

Camp Management	Actor(s)	Hellenic Army
	Type of Site	Long Term Accommodation Site
Site Management Support	Actor(s)	IOM
	Coordination meetings	YES
	Community meetings	YES
	Community feedback mechanism	YES

Shelter	Actor(s)	IOM
	# of accommodation units in need of repairs	0
	# of beneficiaries residing in tents	0
	# of beneficiaries residing in rubhalls	0
	# of beneficiaries residing in common areas	26
	# of beneficiaries residing in makeshift shelters	0

WASH	Actor(s)	IOM
	# of accommodation units with latrines	95
	# of latrines in common spaces	9
	Separation for men and women	YES
	# of accommodation units with showers	95
	# of showers in common spaces	12
	Separation for men and women	YES

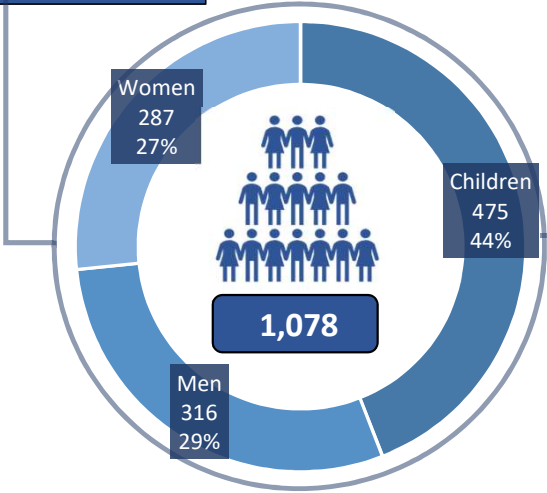
Health	Actor(s)	Ad hoc Local Health Center Representative
	Doctor present in Site	YES
	Distance to nearest health facility	3 Km
	Distance to nearest pharmacy	2 Km
	% of population with Social Security Number	70.59%

Protection	Protection Actor(s)	IOM
	Child Protection Actor(s)	Solidarity Now
	Safe Zone Actor(s)	Not Applicable
	Protection meetings	YES
	Psychosocial Support	YES
	Children Friendly Space	YES
	Female Friendly Space	YES
	Safe Zone in Site	NO
	Legal Assistance	YES
	SGBV referral mechanism	YES
	PWSN referral mechanism	YES
	UMC referral mechanism	YES

Education	Formal Education Actor(s)	Ministry of Education
	NFE Actor(s)	UNICEF - Solidarity Now
	# of students enrolled in Public School	N/A
	Access to public school(s)	NO
	Non-formal Education services in Site	YES
	NFE courses for minors	Greek - English - School Support
	NFE courses for adults	Greek - English

Distributions	Actor(s)	IOM
---------------	----------	-----

Total Population



Occupancy

64.20%

of Registered beneficiaries

908

of Unregistered

170

of Visitors

0

of Singles

71

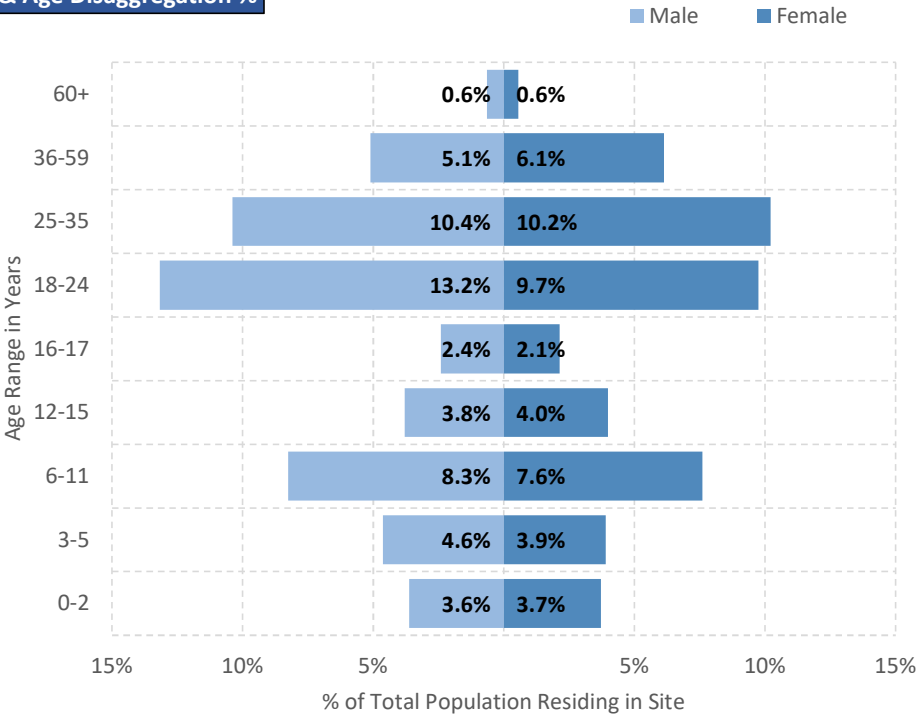
of Households

210

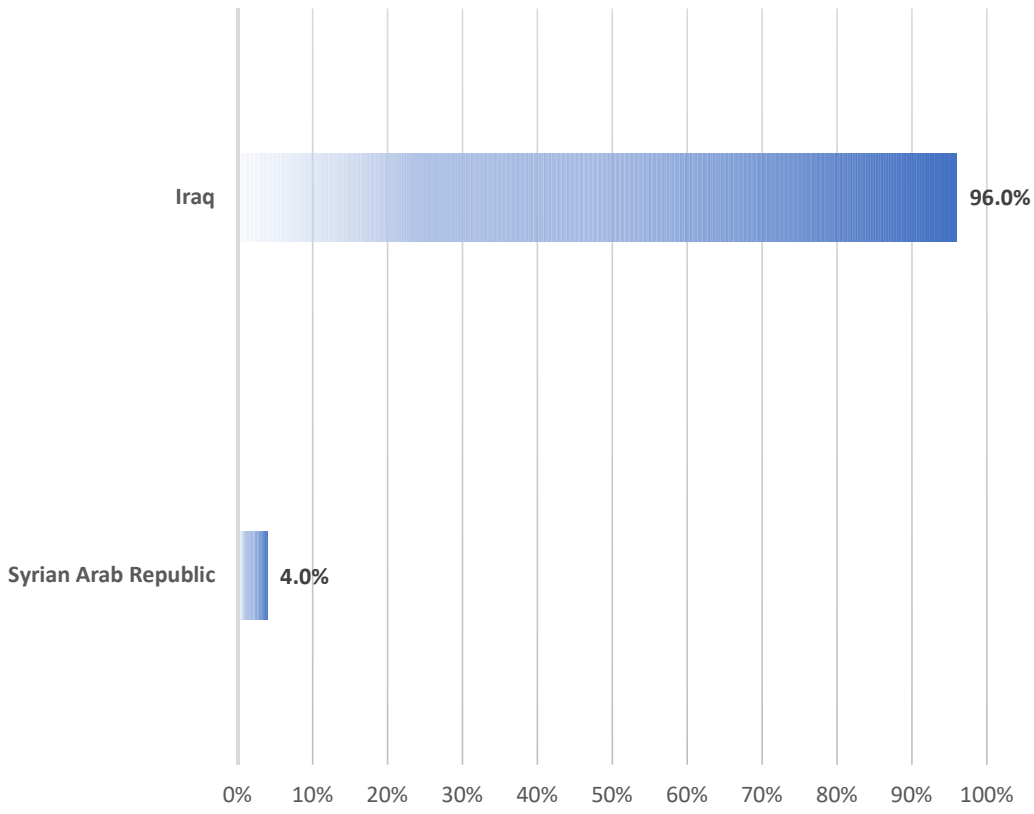
of UMCs in Safe Zone

N/A

Gender & Age Disaggregation %



NATIONALITY BREAKDOWN %



Demographic Data updated: 31-10-19

Access to labour-market	% of adult population with Tax Number (AFM-holders)	40.80%
	% of population above 15 y.o. with OAED card	3.85%

Access to services off-site	Public transportation	NO
	Distance to Citizens' Service Center (KEP)	2 Km
	Distance to Tax Office	2 Km
	Distance to ATM	2 Km

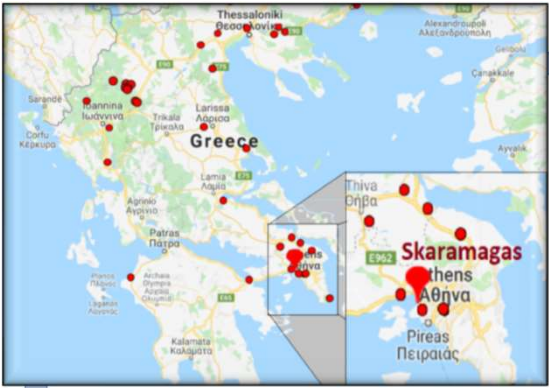
Cash Actor(s)	UNHCR - IFRC
---------------	--------------

Site Factsheet

Improving the Greek Reception System through Site Management Support and Targeted Interventions in Long-Term Accommodation Sites

Skaramangas

October-19



Latitude: 38.01 - Longitude: 23.6

Skaramangas Long-Term Accommodation Site is located in the west suburb of Athens, 13km away from the center of Athens. It belongs to the municipality of Chaidari, Prefecture of Attica. The nearest urban center is Chaidari 7km and Aspropyrgos 7,5km. Both urban centers are accessible by bus. The bus station is located outside the site. The closest metro station is in Chaidari, which has direct connection with the center of Athens. The nearest public hospital, Attikon General Hospital is 6.5km away from the accommodation center. It is accessible by bus.



Total Area covered: 84,432 m²

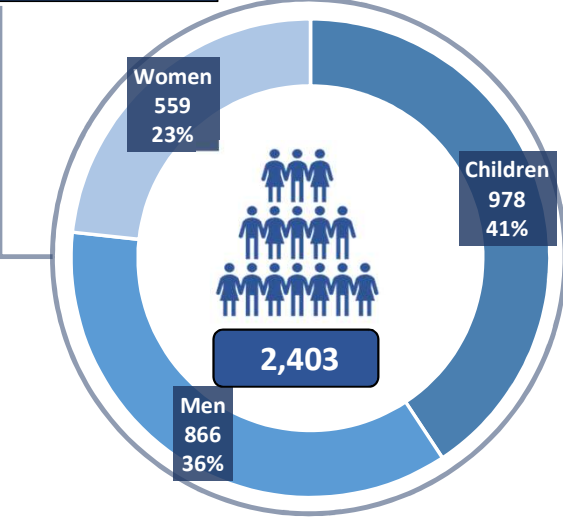
Maximum Capacity: 3,196
of Total Shelter Units: 464
of Containers: 464
of apartments/rooms: 0
of Cabins: 0
Other: 0

Emergency Shelters:
of Partitioned Rooms in Rubhalls: 0
of Tents: 0

Camp Management	Actor(s)	Hellenic Navy - Ministry of Citizen Protection (RIS)	
	Type of Site	Long Term Accommodation Site	
Site Management Support	Actor(s)	DRC	
	Coordination meetings	YES	
	Community meetings	YES	
	Community feedback mechanism	YES	

Shelter	Actor(s)	DRC	
	# of accommodation units in need of repairs	0	
	# of beneficiaries residing in tents	0	
	# of beneficiaries residing in rubhalls	0	
	# of beneficiaries residing in common areas	74	
WASH	Actor(s)	DRC	
	# of accommodation units with latrines	464	
	# of latrines in common spaces	5	
	Separation for men and women	NO	
	# of accommodation units with showers	464	
Health	Actor(s)	Hellenic Navy - EODY	
	Doctor present in Site	YES	
	Distance to nearest health facility	9.8 Km	
	Distance to nearest pharmacy	6 Km	
	% of population with Social Security Number	82.15%	
Protection	Protection Actor(s)	DRC	
	Child Protection Actor(s)	TdH - DRC	
	Safe Zone Actor(s)	Not Applicable	
	Protection meetings	YES	
	Psychosocial Support	YES	
	Children Friendly Space	YES	
	Female Friendly Space	YES	
	Safe Zone in Site	NO	
	Legal Assistance	YES	
	SGBV referral mechanism	NO	
	PWSN referral mechanism	YES	
	UMC referral mechanism	YES	
Education	Formal Education Actor(s)	Ministry of Education	
	NFE Actor(s)	DRC	
	# of students enrolled in Public School	N/A	
	Access to public school(s)	NO	
	Non-formal Education services in Site	Greek - English - School Support	
	NFE courses for minors	Greek - English	
Distributions	Actor(s)	DRC - Drop in the Ocean - Solidarity of Athens	

Total Population



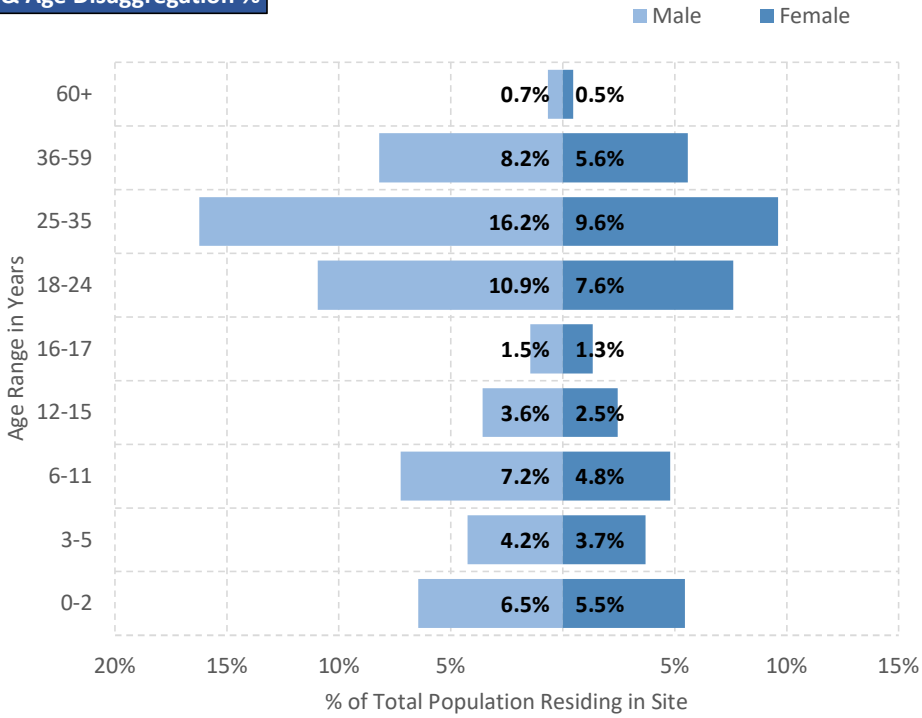
Reporting Agency: Danish Refugee Council

Occupancy 75.19%

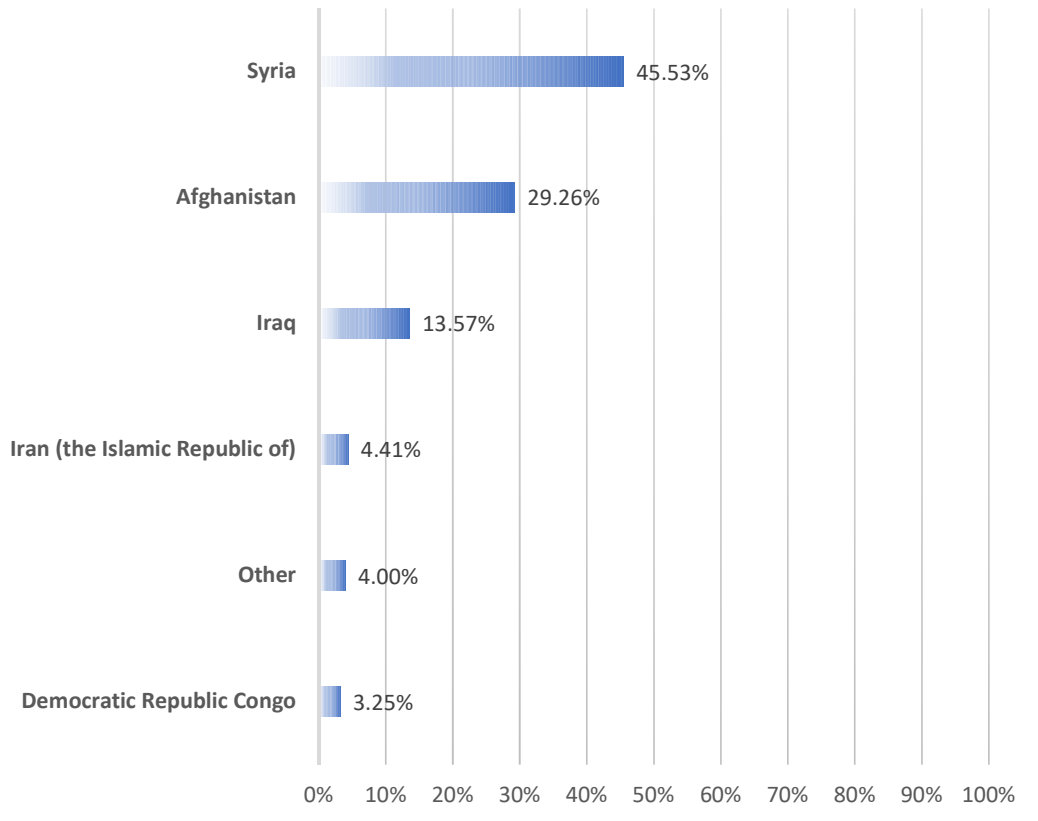
of Registered beneficiaries 2,089
of Unregistered 256
of Visitors 58

of Singles 529 # of Households 491 # of UMCs in Safe Zone N/A

Gender & Age Disaggregation %



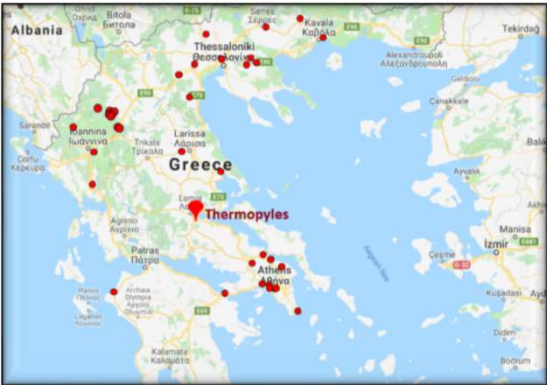
NATIONALITY BREAKDOWN %



Demographic Data updated: 31-10-19

Access to labour-market	% of adult population with Tax Number (AFM-holders)	44.21%
	% of population above 15 y.o. with O.A.E.D. card	No data available
Access to services off-site	Public transportation	YES
	Distance to Citizens' Service Center (KEP)	6.6 Km
	Distance to Tax Office	8.9 Km
	Distance to ATM	5 Km

Cash Actor(s) UNHCR - CRS



Latitude: 38.794139 - Longitude: 22.526612

Thermopyles Long-Term Accommodation Site belongs to the Prefecture of Fthiotida. Thermopyles Accommodation Center is located 1km away from Thermopyles village, 15km away from Lamia city and 200km away from Athens. Public bus transportation to Lamia is available. Athens is also accessible from Thermopyles village and Lamia through public transportation. The General Hospital of Lamia is located 20km from Thermopyles camp..



Total Area covered: Undefined (no fencing)

Maximum Capacity: 560
of Total Shelter Units: 112
of Containers: 14
of apartments/rooms: 98
of Cabins: 0
Other: 0

Emergency Shelters:
of Partitioned Rooms in Rubhalls: 0
of Tents: 0

Camp Management	Actor(s)	Prefecture of Central Greece
	Type of Site	Long Term Accommodation Site
Site Management Support	Actor(s)	IOM
	Coordination meetings	NO
	Community meetings	YES
	Community feedback mechanism	YES

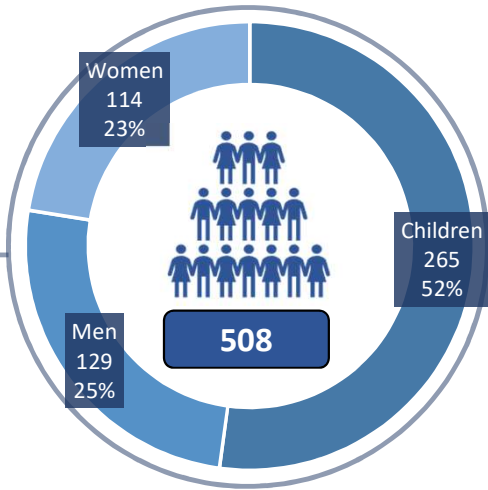
Shelter	Actor(s)	IOM
	# of accommodation units in need of repairs	0
	# of beneficiaries residing in tents	0
	# of beneficiaries residing in rubhalls	0
	# of beneficiaries residing in common areas	0
	# of beneficiaries residing in makeshift shelters	0

WASH	Actor(s)	IOM
	# of accommodation units with latrines	59
	# of latrines in common spaces	20
	Separation for men and women	YES
	# of accommodation units with showers	59
	# of showers in common spaces	16
Health	Actor(s)	EODY
	Doctor present in Site	YES
	Distance to nearest health facility	20 Km
	Distance to nearest pharmacy	15 Km
Protection	Actor(s)	EODY
	% of population with Social Security Number	89.17%

Protection	Protection Actor(s)	Prefecture of Central Greece - IOM
	Child Protection Actor(s)	Solidarity Now
	Safe Zone Actor(s)	Not Applicable
	Protection meetings	YES
	Psychosocial Support	YES
	Children Friendly Space	YES
	Female Friendly Space	YES
	Safe Zone in Site	NO
	Legal Assistance	YES
	SGBV referral mechanism	YES
	PWSN referral mechanism	YES
	UMC referral mechanism	YES
Education	Formal Education Actor(s)	Ministry of Education
	NFE Actor(s)	Prefecture of Central Greece
	# of students enrolled in Public School	204
	Access to public school(s)	NO
	Non-formal Education services in Site	YES
	NFE courses for minors	Greek - English
Distributions	Actor(s)	IOM

Distributions Actor(s) IOM

Total Population



Reporting Agency: International Organization for Migration

Occupancy 90.71%

of Registered beneficiaries

508

of Unregistered

0

of Visitors

0

of Singles

31

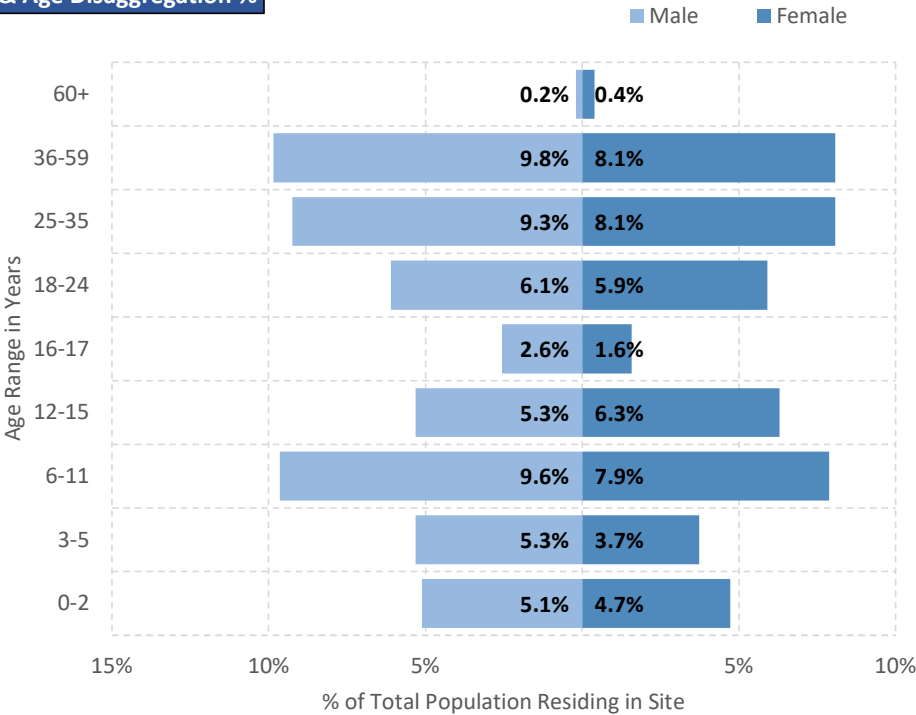
of Households

95

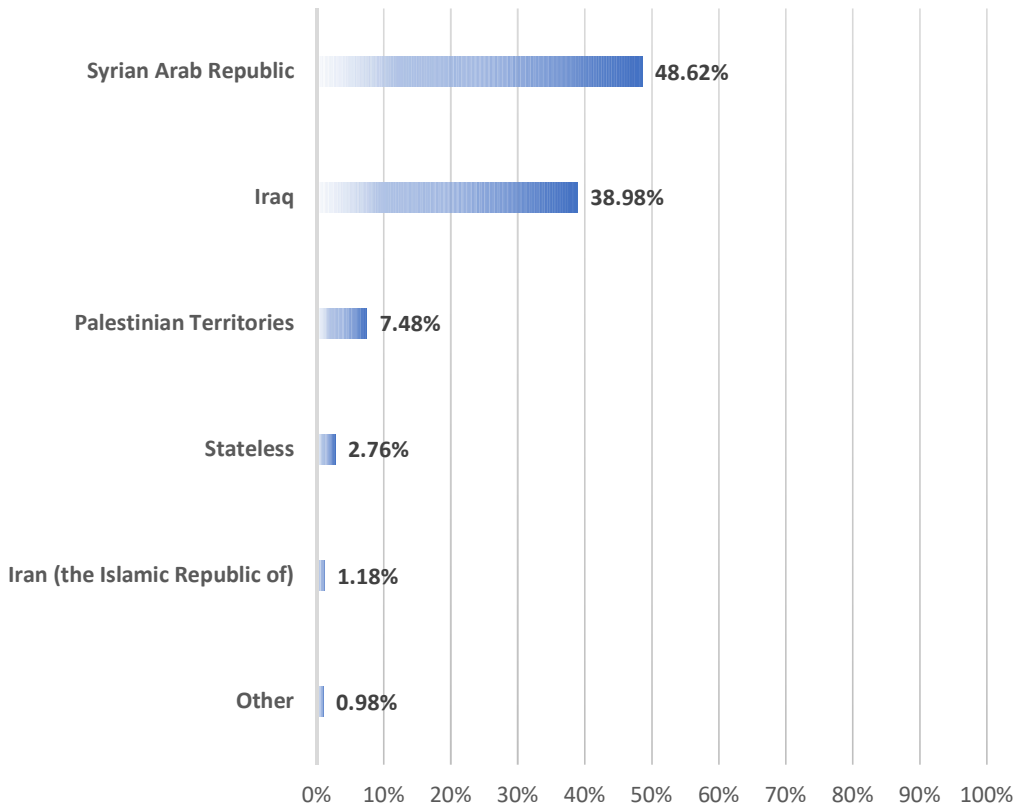
of UMCs in Safe Zone

N/A

Gender & Age Disaggregation %



NATIONALITY BREAKDOWN %



Demographic Data updated: 31-10-19

Access to labour-market	% of adult population with Tax Number (AFM-holders)	44.03%
	% of population above 15 y.o. with Oaed card	8.63%

Access to services off-site	Public transportation	YES
	Distance to Citizens' Service Center (KEP)	17 Km
	Distance to Tax Office	17 Km
	Distance to ATM	15 Km

Cash Actor(s) UNHCR - CRS



Latitude: 38.282793 - Longitude: 23.332247

Thiva Long-Term Accommodation Site belongs to the Prefecture of Viotia and is located 60 km away from the center of Athens and 5km from the city of Thiva, which is accessible by bus . Thiva is connected with Athens through public bus (KTEL), with every hour routes. Thiva Hospital is 7,5Km away from the accommodation center and it is easily accessible by bus.



Total Area covered: 38,000 m²

Maximum Capacity: 956
of Total Shelter Units: 128
of Containers: 65
of apartments/rooms: 63
of Cabins: 0
Other: 0

Emergency Shelters:
of Partitioned Rooms in Rubhalls: 0
of Tents: 0

Camp Management	Actor(s)	Hellenic Army
	Type of Site	Long Term Accommodation Site
Site Management Support	Actor(s)	IOM
	Coordination meetings	YES
	Community meetings	YES
	Community feedback mechanism	YES

Shelter	Actor(s)	IOM
	# of accommodation units in need of repairs	1
	# of beneficiaries residing in tents	0
	# of beneficiaries residing in rubhalls	0
	# of beneficiaries residing in common areas	67
	# of beneficiaries residing in makeshift shelters	0

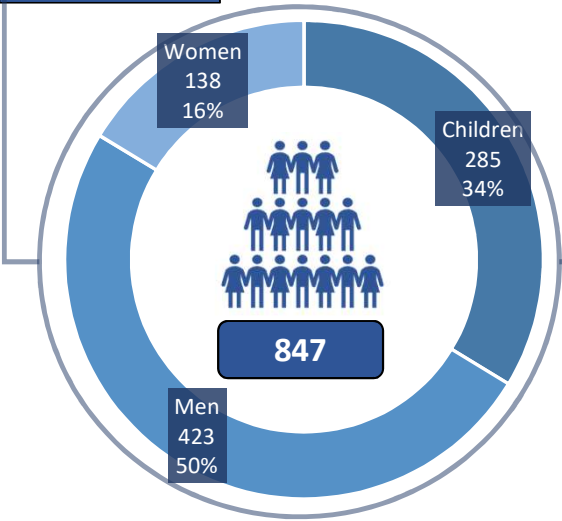
WASH	Actor(s)	IOM
	# of accommodation units with latrines	65
	# of latrines in common spaces	74
	Separation for men and women	YES
	# of accommodation units with showers	65
	# of showers in common spaces	73
Health	Actor(s)	EODY - Hellenic Army
	Doctor present in Site	YES
	Distance to nearest health facility	7.5 Km
	Distance to nearest pharmacy	3.2 Km
	% of population with Social Security Number	44.27%

Protection	Protection Actor(s)	IOM
	Child Protection Actor(s)	Solidarity Now
	Safe Zone Actor(s)	ARSIS
	Protection meetings	YES
	Psychosocial Support	YES
	Children Friendly Space	NO
	Female Friendly Space	YES
	Safe Zone in Site	YES
	Legal Assistance	YES
	SGBV referral mechanism	YES
	PWSN referral mechanism	YES
	UMC referral mechanism	YES

Education	Formal Education Actor(s)	Ministry of Education
	NFE Actor(s)	UNICEF - Solidarity Now
	# of students enrolled in Public School	149
	Access to public school(s)	YES
	Non-formal Education services in Site	YES
	NFE courses for minors	School Support
	NFE courses for adults	Greek - English

Distributions	Actor(s)	IOM
---------------	----------	-----

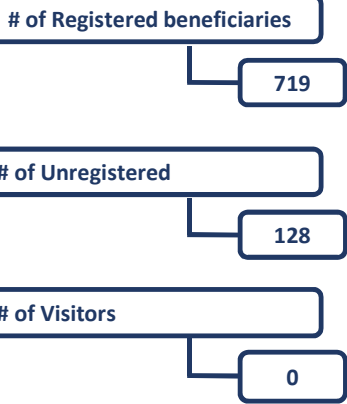
Total Population



Reporting Agency: International Organization for Migration

Occupancy

88.14%



of Singles

303

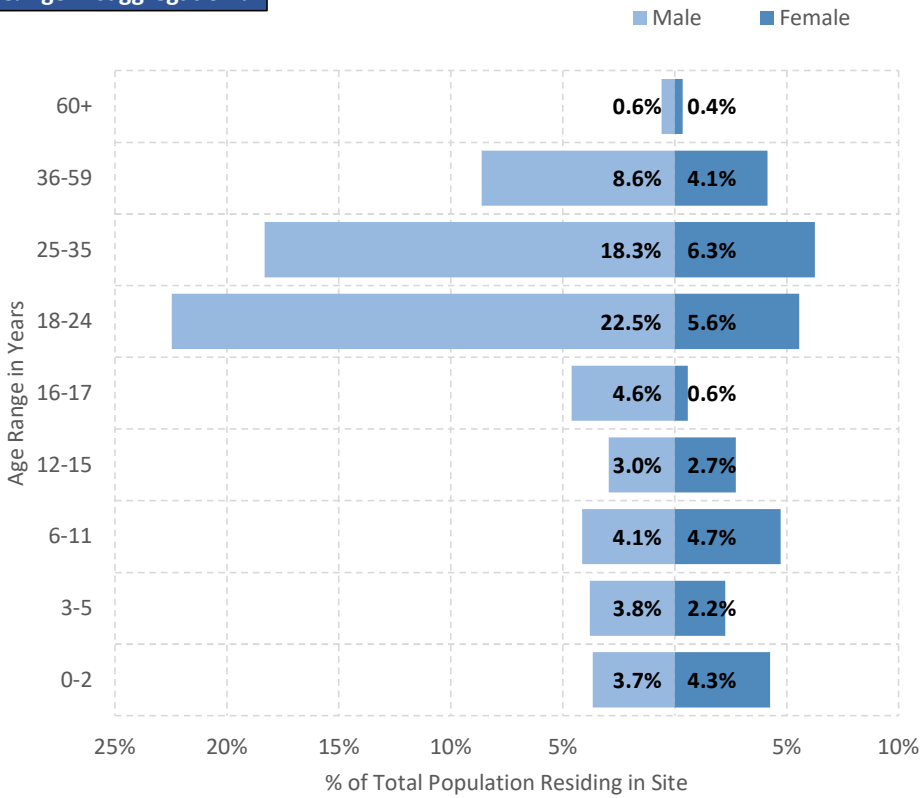
of Households

128

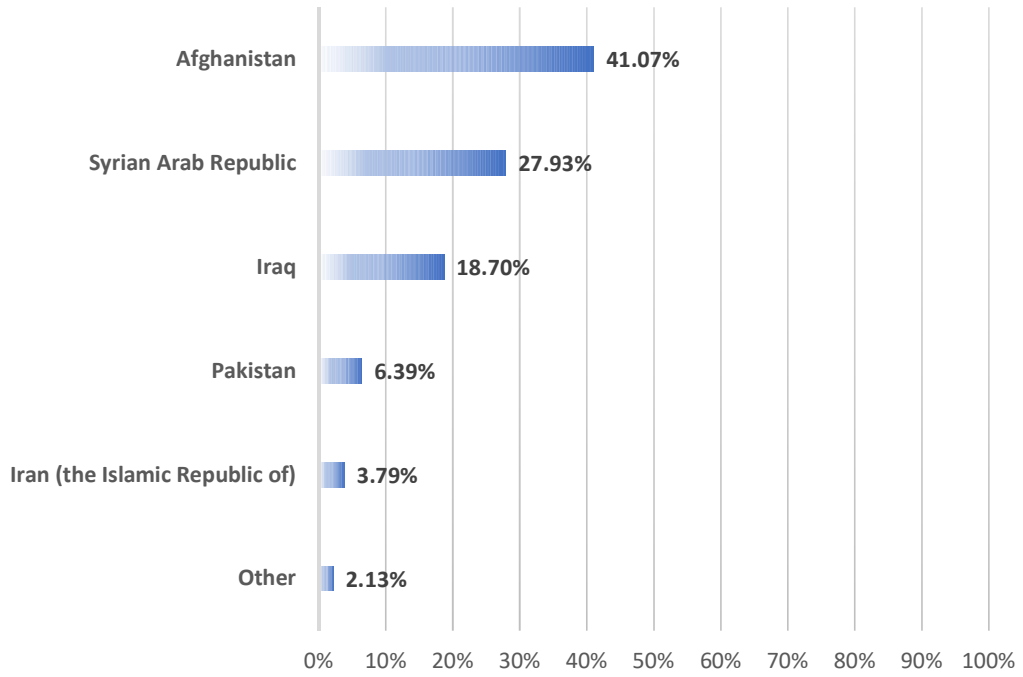
of UMCs in Safe Zone

27

Gender & Age Disaggregation %



NATIONALITY BREAKDOWN %



Demographic Data updated: 31-10-19

Access to labour-market	% of adult population with Tax Number (AFM-holders)	35.65%
	% of population above 15 y.o. with OAED card	21.20%
Access to services off-site	Public transportation	NO
	Distance to Citizens' Service Center (KEP)	4.7 Km
	Distance to Tax Office	4 Km
	Distance to ATM	4.5 Km

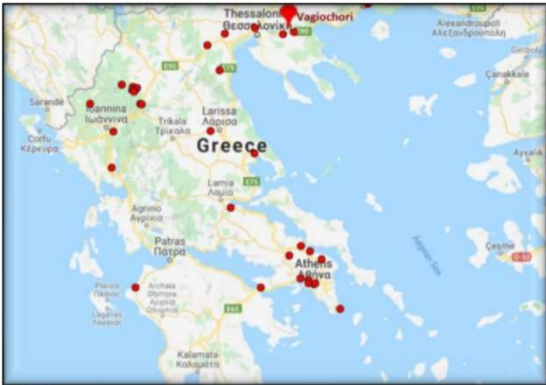
Cash Actor(s)	CRS - UNHCR
---------------	-------------

Site Factsheet

Improving the Greek Reception System through Site Management Support and Targeted Interventions in Long-Term Accommodation Sites

Vagiochori

October-19



Latitude: 40.712543 - Longitude: 23.378768

Vagiochori Long-Term Accommodation Site is located in located near the village of Vagiochori and in the eastern part of the Thessaloniki area. Lagkadas, the closest urban center is 28km away. Public bus transportation (KTEL) is available just outside the Site.



Total Area covered: 18,500 m²

Maximum Capacity: 792
of Total Shelter Units: 132
of Containers: 132
of Apartments/rooms: 0
of Cabins: 0
Other: 0

Emergency Shelters:
of Partitioned Rooms in Rubhalls: 0
of Tents: 0

Camp Management	Actor(s)	Hellenic Army	
	Type of Site	Long Term Accommodation Site	
Site Management Support	Actor(s)	IOM	
	Coordination meetings	YES	
	Community meetings	YES	
	Community feedback mechanism	YES	

Shelter	Actor(s)	IOM	
	# of accommodation units in need of repairs	0	
	# of beneficiaries residing in tents	0	
	# of beneficiaries residing in rubhalls	0	
	# of beneficiaries residing in common areas	0	
	# of beneficiaries residing in makeshift shelters	0	

WASH	Actor(s)	IOM	
	# of accommodation units with latrines	132	
	# of latrines in common spaces	0	
	Separation for men and women	Not applicable	
	# of accommodation units with showers	132	
	# of showers in common spaces	0	
	Separation for men and women	Not applicable	

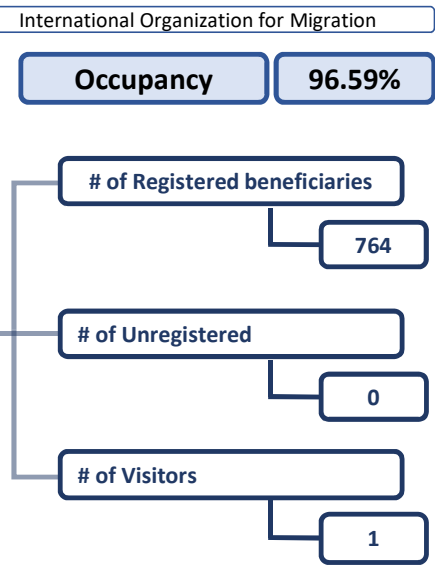
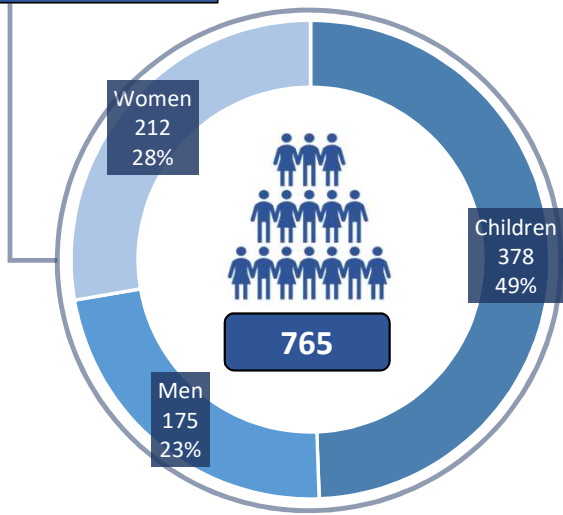
Health	Actor(s)	EODY	
	Doctor present in Site	NO	
	Distance to nearest health facility	39 Km	
	Distance to nearest pharmacy	6 Km	
	% of population with Social Security Number	No data available	

Protection	Protection Actor(s)	IOM	
	Child Protection Actor(s)	Solidarity Now	
	Safe Zone Actor(s)	Not Applicable	
	Protection meetings	YES	
	Psychosocial Support	YES	
	Children Friendly Space	YES	
	Female Friendly Space	YES	
	Safe Zone in Site	NO	
	Legal Assistance	YES	
	SGBV referral mechanism	YES	
	PWSN referral mechanism	YES	
	UMC referral mechanism	YES	

Education	Formal Education Actor(s)	Ministry of Education	
	NFE Actor(s)	Solidarity Now	
	# of students enrolled in Public School	94	
	Access to public school(s)	YES	
	Non-formal Education services in Site	NO	
	NFE courses for minors	N/A	
	NFE courses for adults	N/A	

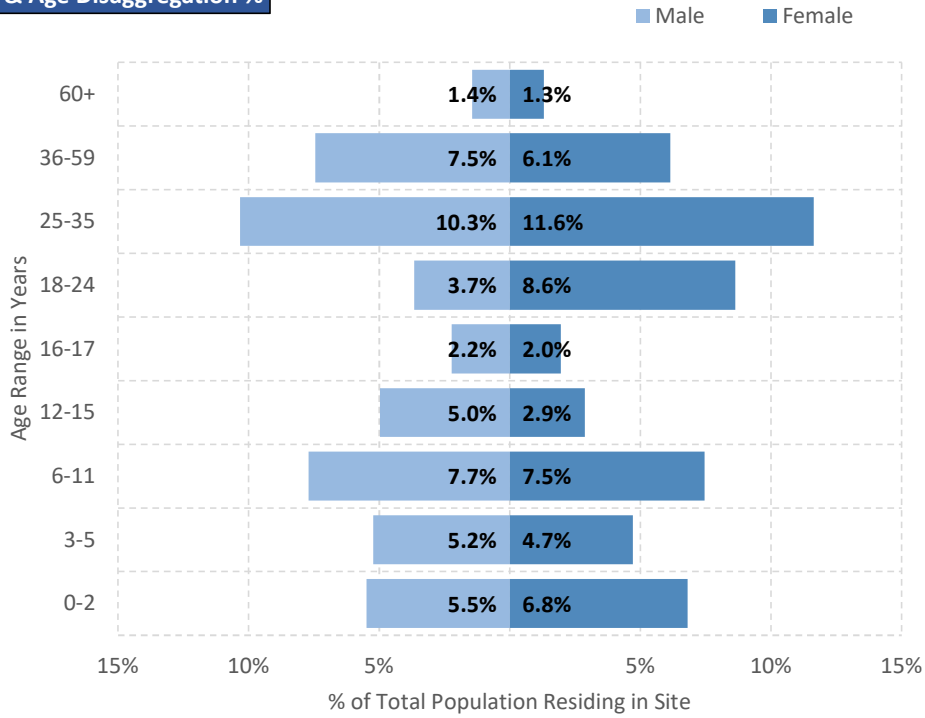
Distributions	Actor(s)	IOM
---------------	----------	-----

Total Population

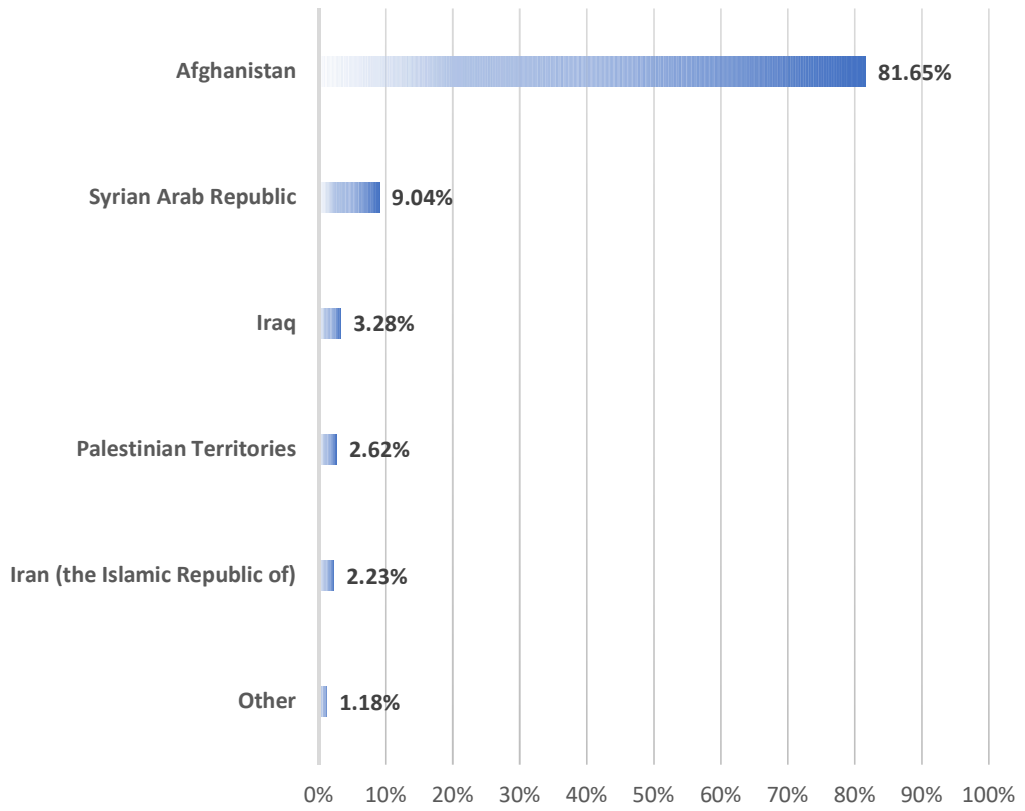


# of Singles	1	# of Households	210	# of UMCs in Safe Zone	N/A
--------------	---	-----------------	-----	------------------------	-----

Gender & Age Disaggregation %



NATIONALITY BREAKDOWN %



Demographic Data updated: 31-10-19

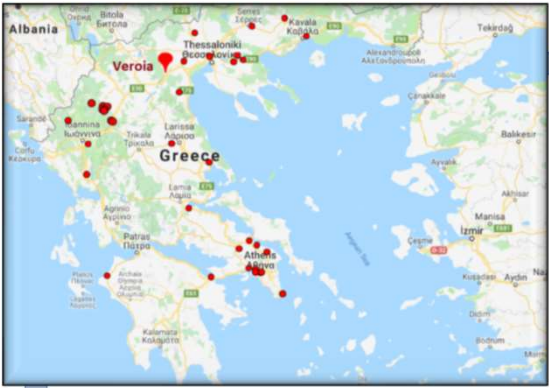
Access to labour-market	% of adult population with Tax Number (AFM-holders)	No data available	
	% of population above 15 y.o. with OAED card	No data available	
Access to services off-site	Public transportation	YES	
	Distance to Citizens' Service Center (KEP)	28 Km	
	Distance to Tax Office	28 Km	
	Distance to ATM	28 Km	

Cash Actor(s)	UNHCR - IFRC
---------------	--------------

Site Factsheet

Improving the Greek Reception System through Site Management Support and Targeted Interventions in Long-Term Accommodation Sites

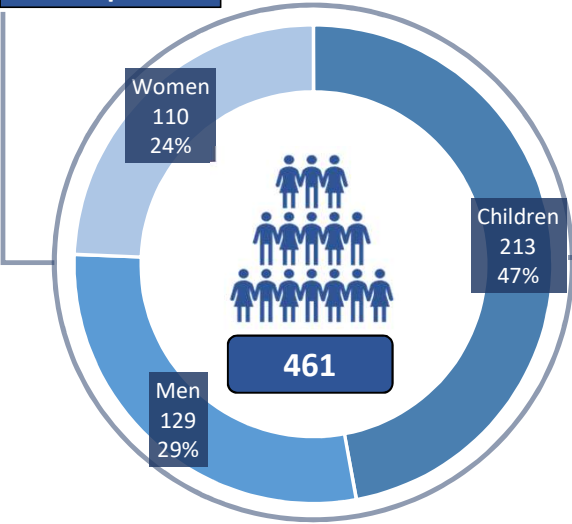
Veria
October-19



Latitude: 40.489315 - Longitude: 22.250298

Veria Long-Term Accommodation Site is located in a military center in Varvaras village, 5km from Veroia center, which is 73km away from Thessaloniki and 511km from Athens. Transportation to Veroia center is provided by intercity bus, where General Hospital of Veroia and super markets are placed. The bus stop is outside of the site. In Varavaras village there is a mini market and a pharmacy.

Total Population



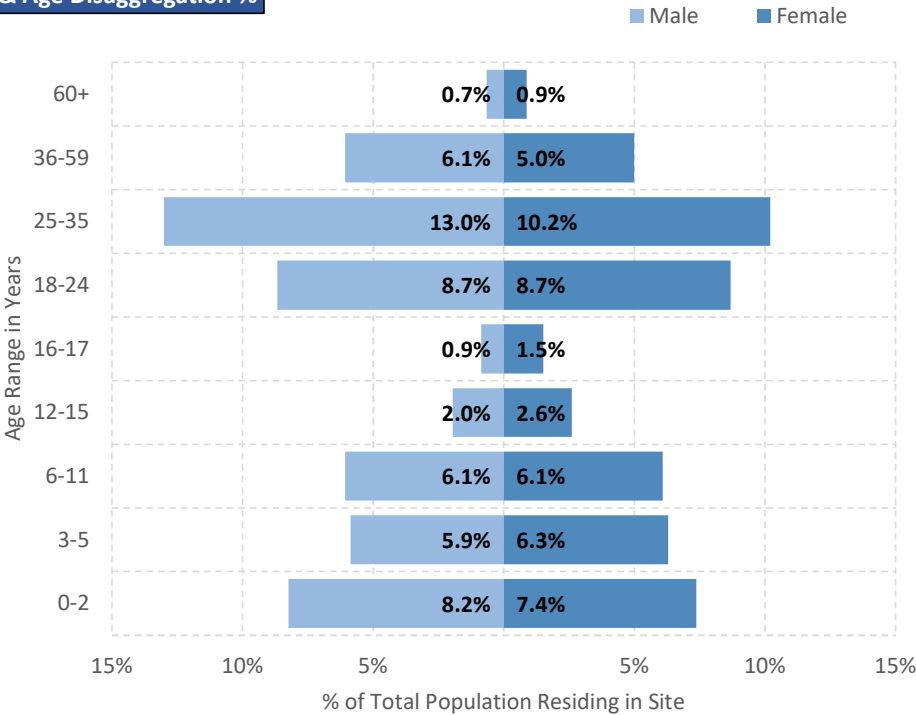
Reporting Agency: Danish Refugee Council

Occupancy 135.19%

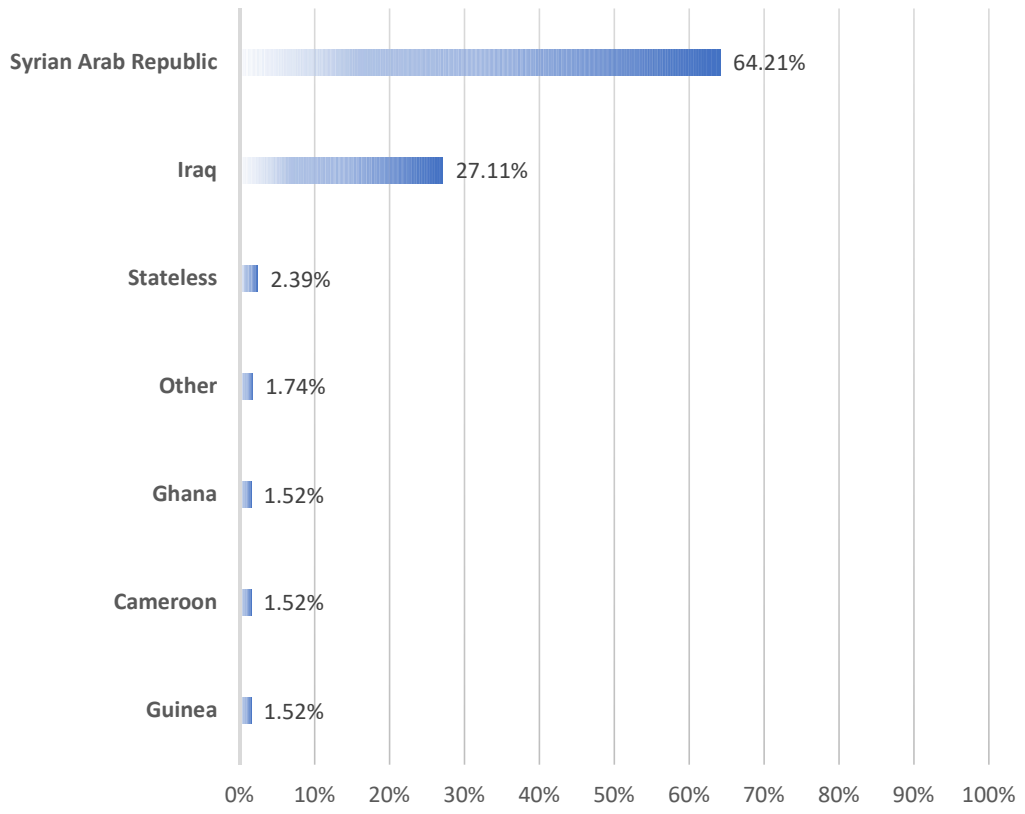
of Registered beneficiaries 461
of Unregistered 0
of Visitors 0

of Singles 50 # of Households 107 # of UMCs in Safe Zone N/A

Gender & Age Disaggregation %



NATIONALITY BREAKDOWN %



Demographic Data updated: 31-10-19

Camp Management	Actor(s)	Hellenic Army - Ministry of Citizen Protection (RIS)	
	Type of Site	Long Term Accommodation Site	
Site Management Support	Actor(s)	DRC	
	Coordination meetings	YES	
	Community meetings	YES	
	Community feedback mechanism	YES	

Shelter	Actor(s)	DRC	
	# of accommodation units in need of repairs	0	
	# of beneficiaries residing in tents	0	
	# of beneficiaries residing in rubhalls	0	
	# of beneficiaries residing in common areas	0	
	# of beneficiaries residing in makeshift shelters	0	

WASH	Actor(s)	DRC	
	# of accommodation units with latrines	0	
	# of latrines in common spaces	58	
	Separation for men and women	YES	
	# of accommodation units with showers	0	
	# of showers in common spaces	26	
	Separation for men and women	YES	

Health	Actor(s)	EODY	
	Doctor present in Site	YES	
	Distance to nearest health facility	7 Km	
	Distance to nearest pharmacy	1 Km	
	% of population with Social Security Number	47.29%	

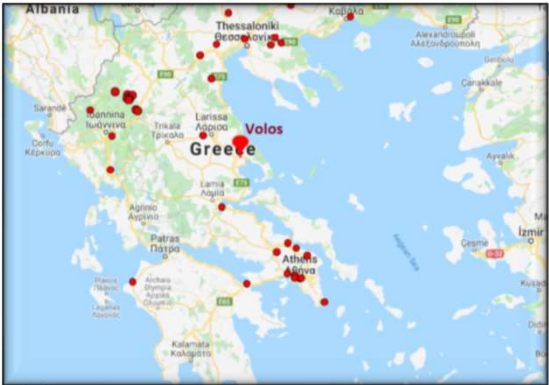
Protection	Protection Actor(s)	DRC	
	Child Protection Actor(s)	TdH - Municipality of Veroia - DRC	
	Safe Zone Actor(s)	Not Applicable	
	Protection meetings	YES	
	Psychosocial Support	YES	
	Children Friendly Space	YES	
	Female Friendly Space	NO	
	Safe Zone in Site	NO	
	Legal Assistance	YES	
	SGBV referral mechanism	YES	
	PWSN referral mechanism	YES	
	UMC referral mechanism	YES	

Education	Formal Education Actor(s)	Ministry of Education	
	NFE Actor(s)	DRC	
	# of students enrolled in Public School	N/A	
	Access to public school(s)	NO	
	Non-formal Education services in Site	YES	
	NFE courses for minors	Greek - English - School Support	
	NFE courses for adults	Greek - English	

Distributions	Actor(s)	DRC
---------------	----------	-----

Access to labour-market	% of adult population with Tax Number (AFM-holders)	35.15%
	% of population above 15 y.o. with OAED card	No data available
Access to services off-site	Public transportation	YES
	Distance to Citizens' Service Center (KEP)	8 Km
	Distance to Tax Office	8 Km
	Distance to ATM	4.2 Km

Cash Actor(s)	UNHCR - IFRC
---------------	--------------



Latitude: 39.38 - Longitude: 22.85

Volos Long-Term Accommodation Site is located 7.7Km away from Volos, which is the nearest urban center. The urban center is connected with the site by public bus (KTEL). Athens is also connected by KTEL, 4 hours distance away. The closest hospital is in Volos, 10km away from the Accommodation Center.



Total Area covered: 9,515 m²

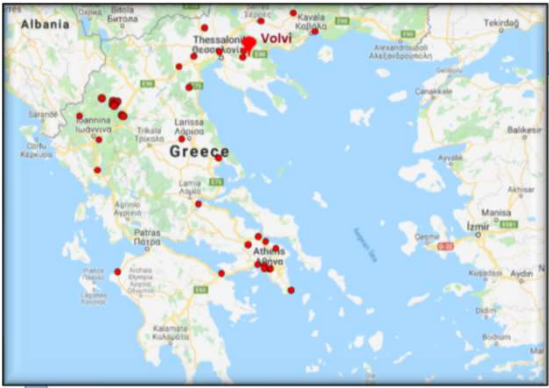
Maximum Capacity: 150
of Total Shelter Units: 32
of Containers: 0
of apartments/rooms: 0
of Cabins: 0
Other: 0

Emergency Shelters:
of Partitioned Rooms in Rubhalls: 0
of Tents: 0

Camp Management	Actor(s)	Hellenic Army	
	Type of Site	Long Term Accommodation Site	
Site Management Support	Actor(s)	DRC	
	Coordination meetings	YES	
	Community meetings	NO	
	Community feedback mechanism	YES	

Shelter	Actor(s)	DRC	
	# of accommodation units in need of repairs	0	
	# of beneficiaries residing in tents	0	
	# of beneficiaries residing in rubhalls	0	
	# of beneficiaries residing in common areas	0	
	# of beneficiaries residing in makeshift shelters	0	

WASH	Actor(s)	DRC	
	# of accommodation units with latrines		0
	# of latrines in common spaces		10
	Separation for men and women		YES
	# of accommodation units with showers		0
	# of showers in common spaces		10
	Separation for men and women		YES



Latitude: 40.6579904 - Longitude: 23.403709

Volvi Long-Term Accommodation Site is a previous touristic resort, 5km away from Nea Apollonia and 52km from Thessaloniki. Transportation is provided by intercity bus with regular routes to Thessaloniki, where hospitals are located, Nea Madytos, where is the closest health center and to Nea Apollonia. Mini market, super markets, pharmacies and ATM are located in Nea Apollonia.



Total Area covered: 41,000 m²

Maximum Capacity: 1,000
of Total Shelter Units: 392
of Containers: 0
of apartments/rooms: 392
of Cabins: 0
Other: 0

Emergency Shelters:
of Partitioned Rooms in Rubhalls: 0
of Tents: 0

Camp Management	Actor(s)	No representative	
	Type of Site	Long Term Accommodation Site	
Site Management Support	Actor(s)	IOM	
	Coordination meetings	YES	
	Community meetings	YES	
	Community feedback mechanism	YES	

Shelter	Actor(s)	IOM	
	# of accommodation units in need of repairs	2	
	# of beneficiaries residing in tents	0	
	# of beneficiaries residing in rubhalls	0	
	# of beneficiaries residing in common areas	0	
	# of beneficiaries residing in makeshift shelters	0	

WASH	Actor(s)	IOM	
	# of accommodation units with latrines	392	
	# of latrines in common spaces	0	
	Separation for men and women	Not applicable	
	# of accommodation units with showers	392	
	# of showers in common spaces	0	
	Separation for men and women	Not applicable	

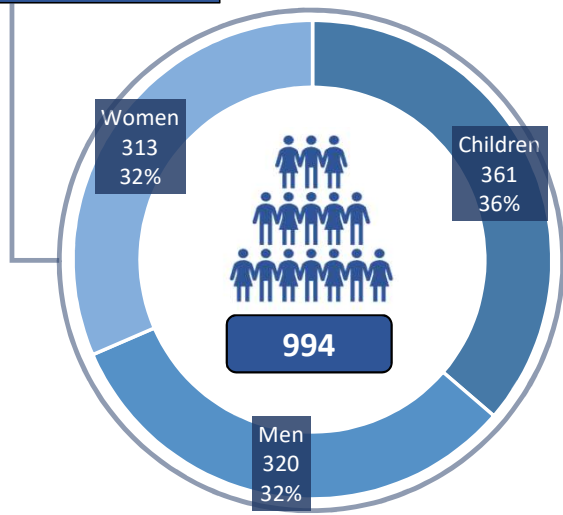
Health	Actor(s)	EODY - HAMMER	
	Doctor present in Site	YES	
	Distance to nearest health facility	15 Km	
	Distance to nearest pharmacy	7 Km	
	% of population with Social Security Number	81.19%	

Protection	Protection Actor(s)	IOM	
	Child Protection Actor(s)	Solidarity Now	
	Safe Zone Actor(s)	Not Applicable	
	Protection meetings	YES	
	Psychosocial Support	YES	
	Children Friendly Space	YES	
	Female Friendly Space	YES	
	Safe Zone in Site	NO	
	Legal Assistance	YES	
	SGBV referral mechanism	YES	
	PWSN referral mechanism	YES	
	UMC referral mechanism	YES	

Education	Formal Education Actor(s)	Ministry of Education	
	NFE Actor(s)	UNICEF - Solidarity Now	
	# of students enrolled in Public School	140	
	Access to public school(s)	NO	
	Non-formal Education services in Site	YES	
	NFE courses for minors	Greek - English - School Support	
	NFE courses for adults	Greek - English	

Distributions	Actor(s)	IOM
---------------	----------	-----

Total Population



Reporting Agency: International Organization for Migration

Occupancy

99.40%

of Registered beneficiaries

952

of Unregistered

42

of Visitors

0

of Singles

119

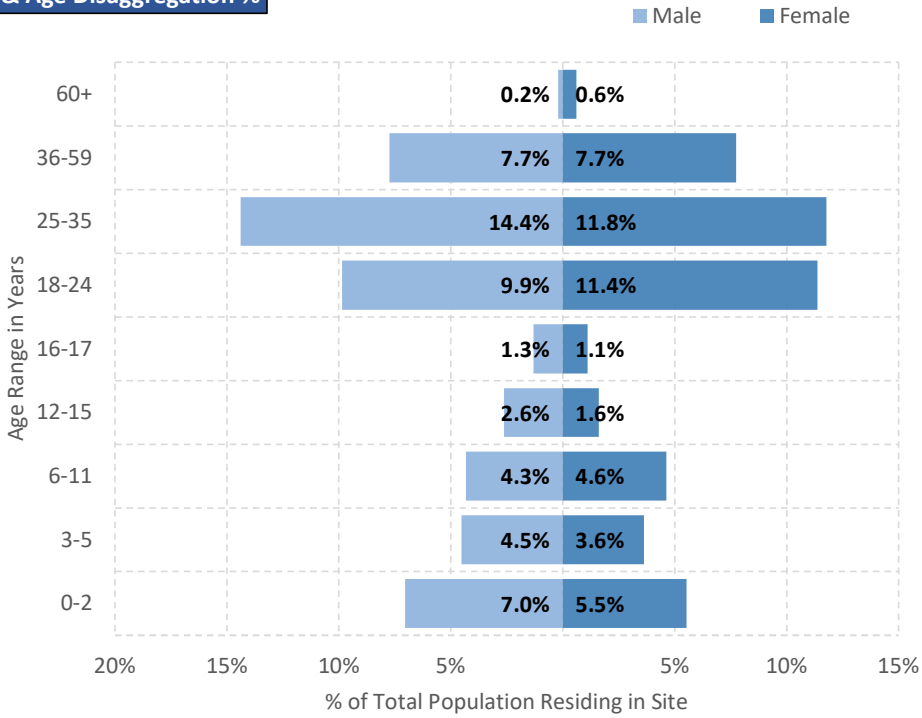
of Households

278

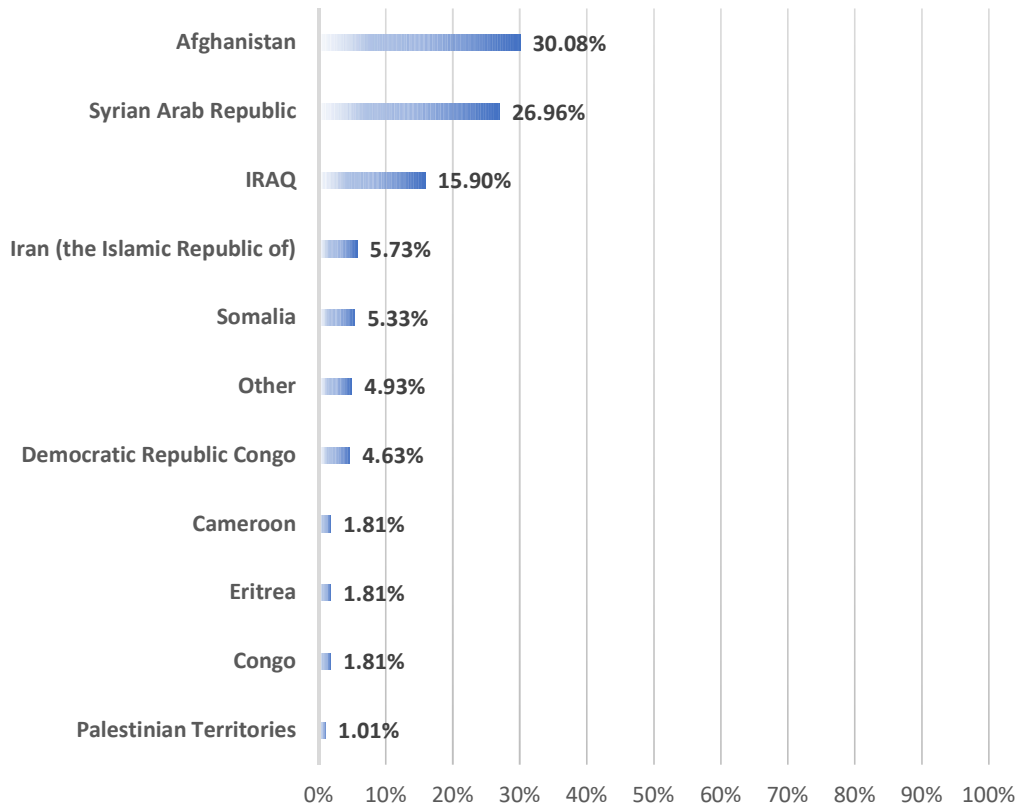
of UMCs in Safe Zone

N/A

Gender & Age Disaggregation %



NATIONALITY BREAKDOWN %



Demographic Data updated: 31-10-19

Access to labour-market	% of adult population with Tax Number (AFM-holders)	41.55%
	% of population above 15 y.o. with OAED card	13.36%

Access to services off-site	Public transportation	YES
	Distance to Citizens' Service Center (KEP)	7 Km
	Distance to Tax Office	39 Km
	Distance to ATM	7 Km

Cash Actor(s)	UNHCR - IFRC
---------------	--------------