



Funded by the
Asylum, Migration and
Integration Fund of the
European Union



Supporting the Greek Authorities in Managing the National Reception System for Asylum Seekers and Vulnerable Migrants (SMS)

**FACTSHEETS
MARCH 2020**

Acronyms & Abbreviations

ARSIS	Association for the Social Support of Youth
ASB	Arbeiter – Samariter – Bund
AVRR	Assisted Voluntary Return and Reintegration
CRS	Catholic Relief Services
DRC	Danish Refugee Council
EODY	National Organization of Public Health
GCR	Greek Council for Refugees
IFRC	International Federation of Red Cross and Red Crescent Societies
IOM	International Organization for Migration
MoD	Ministry of Defense
MoE	Ministry of Education
REC	Refugee Education Coordinators
RIS	Reception and Identification Service
SMS	Site Management Support
TdH	Terre des Hommes
UNICEF	United Nations International Children's Emergency Fund
UNHCR	United Nations High Commissioner for Refugees

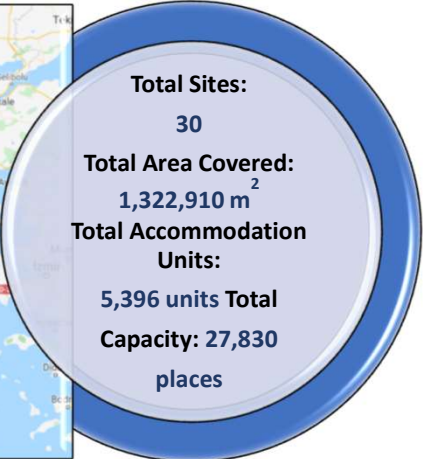
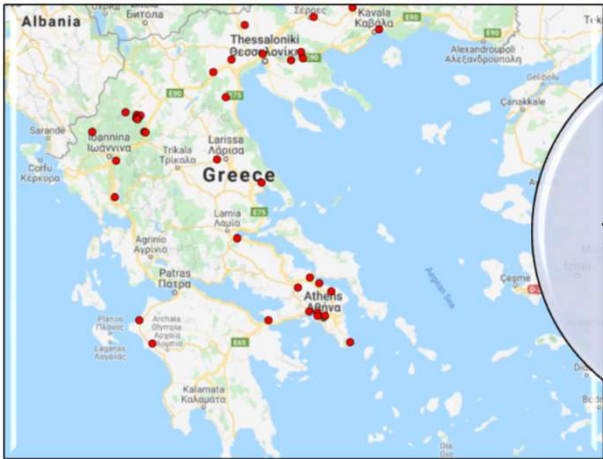
Site Factsheet

Supporting the Greek Authorities in Managing the National Reception System for Asylum Seekers and Vulnerable Migrants (SMS)

Site Management Support
in Mainland Open Accommodation Sites



March-20



Through this action, IOM is aiming at ensuring dignified and harmonized reception conditions for migrants - including asylum seekers and beneficiaries of international protection in Greece through Site Management Support, Protection assistance and Non Formal Education services. Together with UNICEF and other partners such as Danish Refugee Council Greece (DRC Greece), Arbeiter Samariter Bund (ASB), ARSIS, Greek Council for Refugees (GCR), and METAdrasi, IOM daily supports the Greek Government in the management of all long term accommodation sites in mainland Greece. The project is funded and implemented in coordination with the Directorate General Migration and Home Affairs of the European Commission (DG HOME).

Maximum Official Capacity:	26,652	Accommodation Units: 5,111
		Containers: 3,198
		Apartments/Rooms: 1,780
		Other shelter units: 133
Maximum Emergency Capacity:	1,178	Emergency Units: 285
		Tents: 19
		Partitioned rooms in Rub-Halls: 266 rooms in 19 Rubhalls

Camp Management	Actor(s)	RIS: 7 Sites - MoD: 7 Sites - MoD & RIS: 13 Sites Prefecture of Central Greece: 1 Site No Representative: 2 Sites
	Types of Sites	28 LTAS, 1 Site of 9 Hotels, 1 Transit Site

Site Management Support	Actor(s)	ASB, DRC, IOM
	Coordination meetings	20 Sites / 66.67%
	Community meetings	13 Sites / 43.33%
	Community feedback mechanism	29 Sites / 96.67%

Shelter	Actor(s)	RIS, ASB, DRC, IOM
	# of accommodation units in need of repairs	30 Units / 0.006%
	# of beneficiaries residing in tents	113 / 0.45%
	# of beneficiaries residing in rubhalls	1014 / 4.01%
	# of beneficiaries residing in common areas	490 / 1.94%
	# of beneficiaries residing in makeshift shelters	263 / 1.04%

WASH	Actor(s)	RIS, ASB, DRC, IOM
	# of accommodation units with latrines	4258 Units / 78.95%
	# of latrines in common spaces	772
	Separation for men and women	21 Sites
	# of accommodation units with showers	4258 Units / 78.95%
	# of showers in common spaces	516
	Separation for men and women	21 Sites

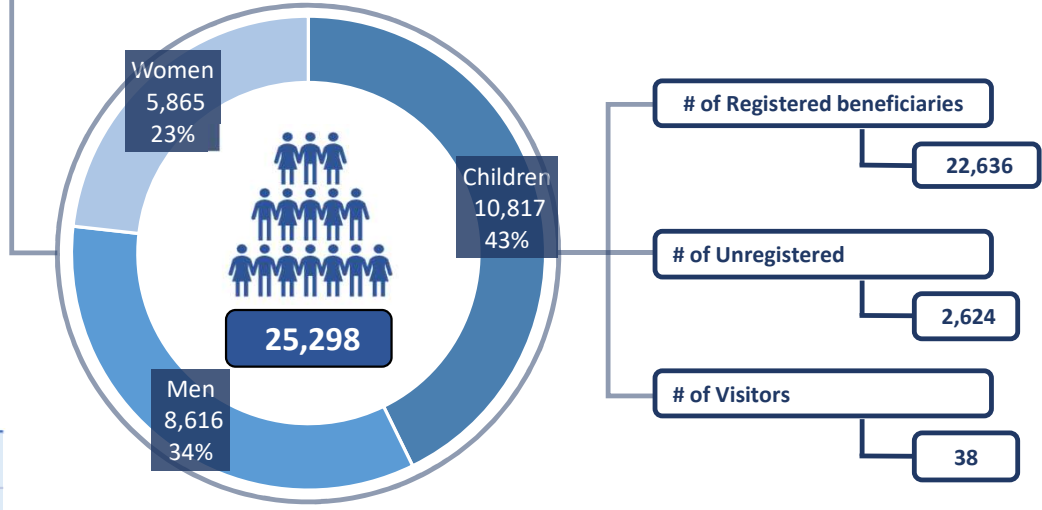
Health	Actor(s)	EODY, MoD, Municipality Staff, Grevena General Hospital
	Doctor present in Site	26 Sites / 86.67%
	Average distance to nearest health facility	10.26 Km
	Average distance to nearest pharmacy	5.27 Km
	% of population with Social Security Number	43.76%

Protection	Protection Actor(s)	RIS, ASB, DRC, IOM, Solidarity Now, Prefecture of Central Greece
	Child Protection Actor(s)	ASB, DRC, IOM, GCR, TdH, ARSIS, UNICEF, Solidarity Now, Veria Municipality
	Safe Zone Actor(s)	IOM - ARSIS: 7 Sites, IOM - GCR: 2 Sites
	Protection meetings	25 Sites / 83.33%
	Psychosocial Support	30 Sites / 100%
	Children Friendly Space	21 Sites / 70%
	Female Friendly Space	26 Sites / 86.67%
	Safe Zone in Site	9 Sites
	Legal Assistance	30 Sites / 100%
	SGBV referral mechanism	28 Sites / 93.33%
	PWSN referral mechanism	30 Sites / 100%
	UMC referral mechanism	30 Sites / 100%

Education	Formal Education Actor(s)	MoE: 29 Sites - No Representative: 1 Site
	NFE Actor(s)	ASB, DRC, IOM, UNICEF, ELIX, Solidarity Now, I AM YOU, Lighthouse Relief, Municipality Workers
	# of students (4-18 y.o.) enrolled in Public School	4986 out of 7759 children / 64.26%
	Access to public school(s)	28 Sites / 93.33%
	Non-formal Education services in Site	28 Sites / 93.33%
	NFE courses for minors (% of Sites conducted)	Weekly Greek & English homework packages
	NFE courses for adults (% of Sites conducted)	Weekly Greek & English homework and e-learning tools suggestions

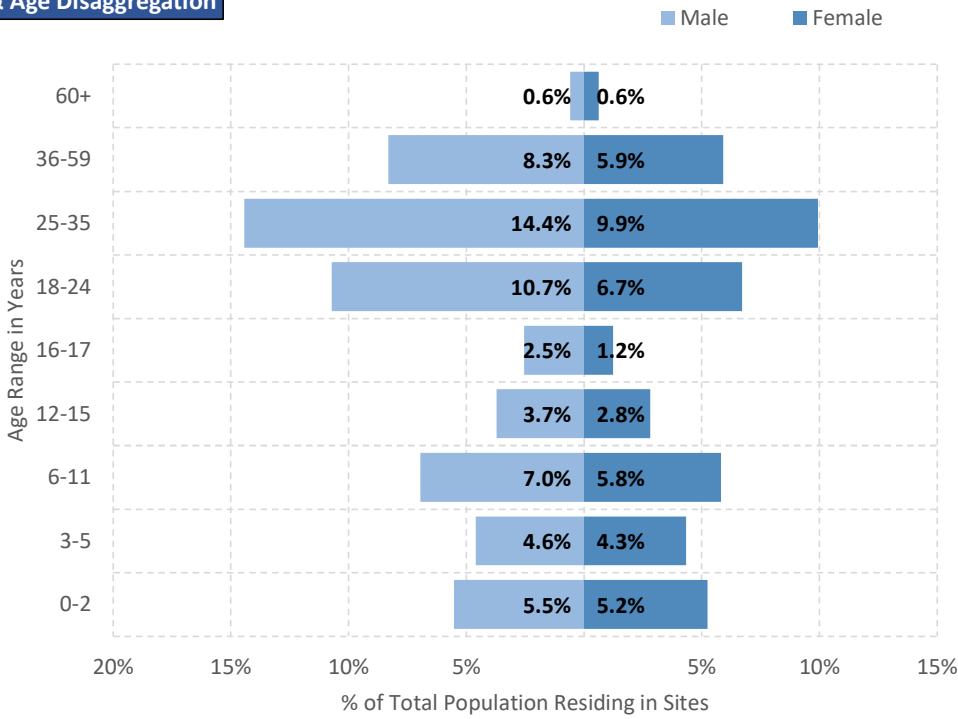
Distributions	Actor(s)	MoD, RIS, ASB, DRC, IOM, ELEA Project, Refugee Help, Drop in the Ocean, Solidarity of Athens
---------------	----------	--

Total Population

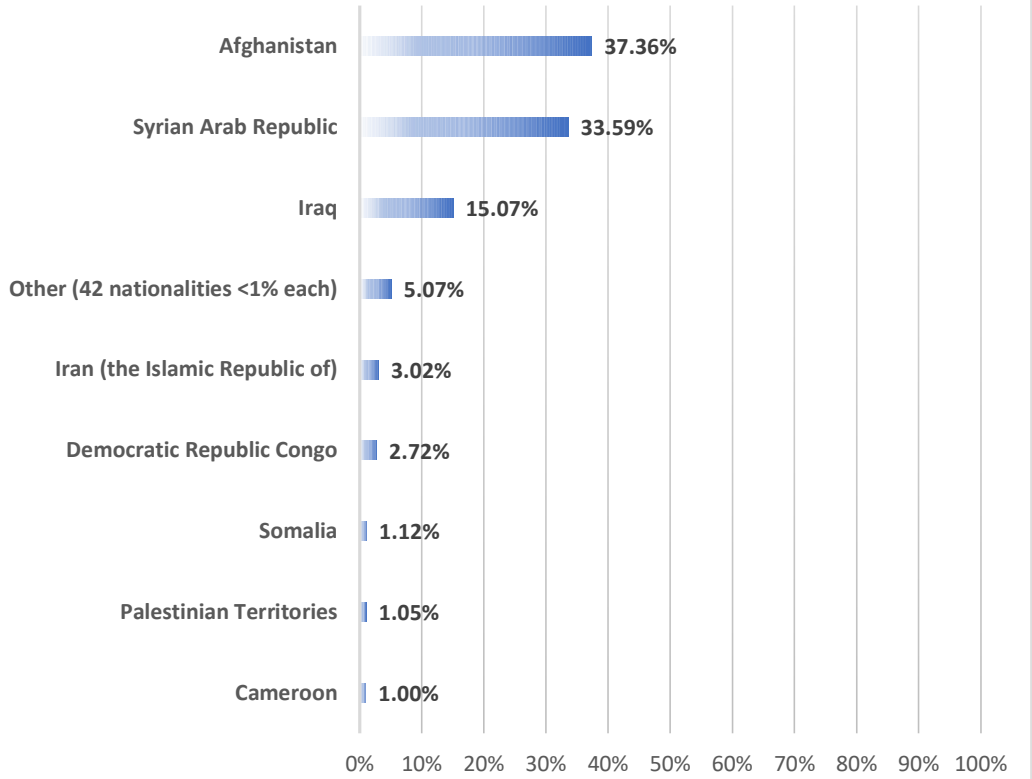


# of Singles	4,145	# of Households	5,226	# of UMCs in Safe Zones	236
--------------	-------	-----------------	-------	-------------------------	-----

Gender & Age Disaggregation



NATIONALITY BREAKDOWN %



Demographic Data updated: 31/03/2020

Access to labour market	% of beneficiaries above 18 y.o. with Tax Number (AFM-holders)	29.82%
	% of beneficiaries above 15 y.o with unemployment card (OAED)	10.75%

Access to services off-site	% of Sites with public transportation	24 Sites / 82.76%
	Average distance to Citizens' Service Center (KEP)	8.31 Km
	Average distance to Tax Office	14.44 Km
	Average distance to ATM	6.79 Km

Cash Actor(s)	UNHCR
	13 sites under CRS, 17 sites under IFRC



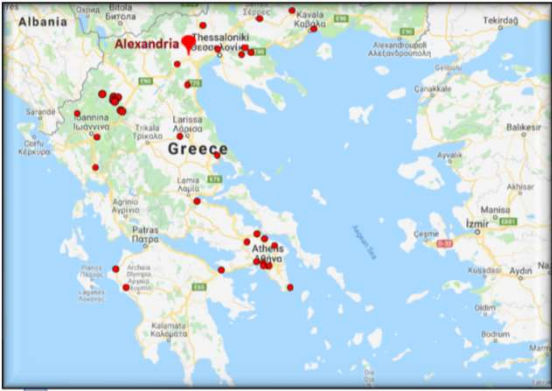
Funded by the
Asylum, Migration and
Integration Fund of the
European Union



Site Factsheet

Supporting the Greek Authorities in Managing the National Reception System for Asylum Seekers and Vulnerable Migrants (SMS)

Alexandria
March-20



Latitude: 40.635371 - Longitude: 22.453998

Alexandria Long-Term Accommodation Site is 1km away from Alexandria city, which belongs in the Imathia regional unit of Macedonia, 55km west of Thessaloniki. There is bus and train services with regular routes to Thessaloniki, where the closest hospitals are placed. In Alexandria there is a health center, super markets and pharmacies.



Total Area covered: 36,755 m²

Maximum Capacity: 614
of Total Shelter Units: 148
of Containers: 64
of Apartments/Rooms: 84
of Cabins: 0
of Other: 0

Emergency Units:
of Partitioned Rooms in Rubhalls: 0
of Tents: 0

Camp Management	Actor(s)	Hellenic Army - Ministry of Migration and Asylum (RIS)
	Type of Site	Long Term Accommodation Site

Site Management Support	Actor(s)	DRC
	Coordination meetings	NO
	Community meetings	NO
	Community feedback mechanism	YES

Shelter	Actor(s)	DRC
	# of accommodation units in need of repairs	0
	# of beneficiaries residing in tents	0
	# of beneficiaries residing in rubhalls	0
	# of beneficiaries residing in common areas	6
	# of beneficiaries residing in makeshift shelters	0

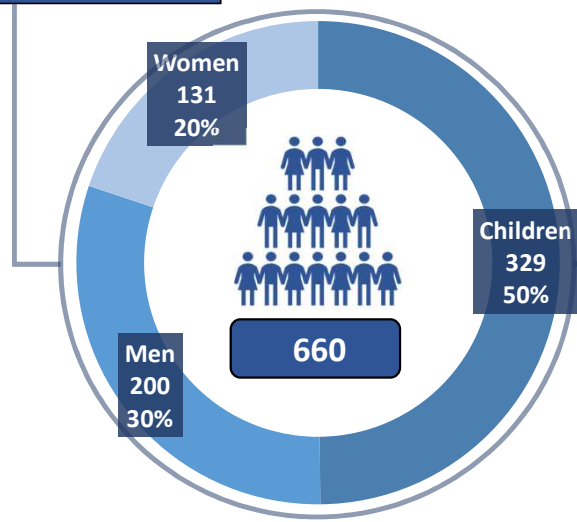
WASH	Actor(s)	DRC
	# of accommodation units with latrines	148
	# of latrines in common spaces	28
	Separation for men and women	YES
	# of accommodation units with showers	148
	# of showers in common spaces	25
Health	Actor(s)	EODY
	Doctor present in Site	YES
	Distance to nearest health facility	1 Km
	Distance to nearest pharmacy	1 Km
	% of population with Social Security Number	49.84%

Protection	Protection Actor(s)	DRC
	Child Protection Actor(s)	GCR - TdH - DRC
	Safe Zone Actor(s)	IOM - GCR
	Protection meetings	NO
	Psychosocial Support	YES
	Children Friendly Space	YES
	Female Friendly Space	NO
	Safe Zone in Site	YES
	Legal Assistance	YES
	SGBV referral mechanism	YES
	PWSN referral mechanism	YES
	UMC referral mechanism	YES

Education	Formal Education Actor(s)	Ministry of Education
	NFE Actor(s)	DRC
	# of students enrolled in Public School	220
	Access to public school(s)	Suspended on 11/03 due to COVID-19
	Non-formal Education services in Site	YES, re-designed due to COVID-19
	NFE courses for minors	Weekly Greek & English homework packages
	NFE courses for adults	Weekly Greek & English homework and e-learning tools suggestions

Distributions	Actor(s)	DRC
---------------	----------	-----

Total Population



Reporting Agency: Danish Refugee Council

Occupancy 107.49%

of Registered beneficiaries

645

of Unregistered

15

of Visitors

0

of Singles

123

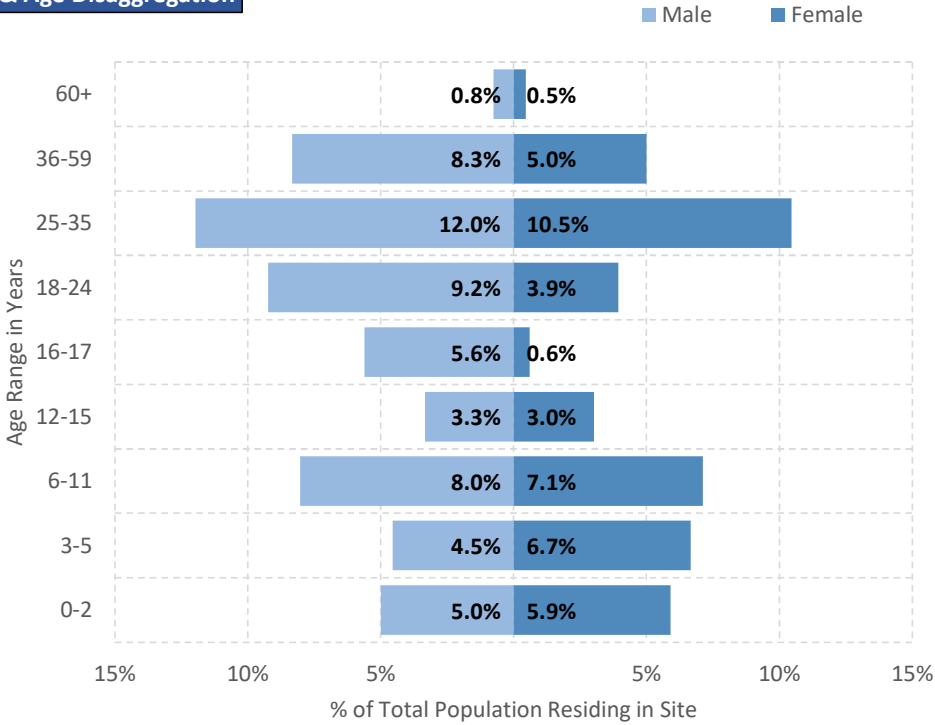
of Households

135

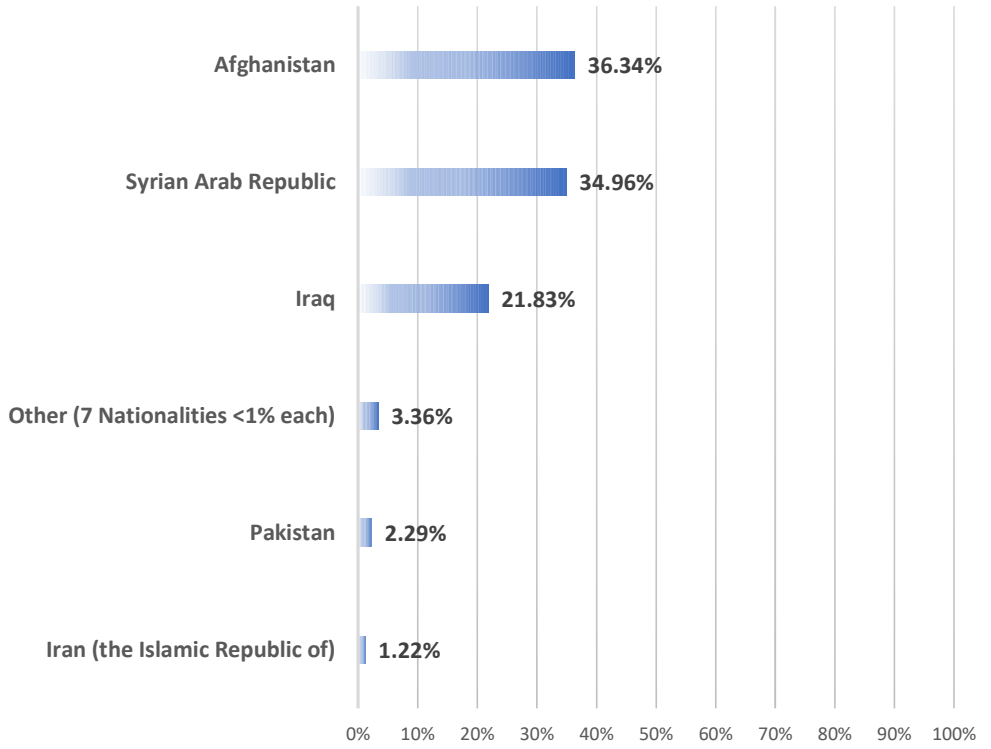
of UMCs in Safe Zone

28

Gender & Age Disaggregation



NATIONALITY BREAKDOWN %



Demographic Data updated: 31/03/2020

Access to labour-market	% of population with Tax Number (AFM-holders)	27.88%
	% of population above 15 y.o. with OAED card	0.56%

Access to services off-site	Public transportation	YES
	Distance to Citizens' Service Center (KEP)	1.4 Km
	Distance to Tax Office	1 Km
	Distance to ATM	1.4 Km

Cash Actor(s) UNHCR - IFRC



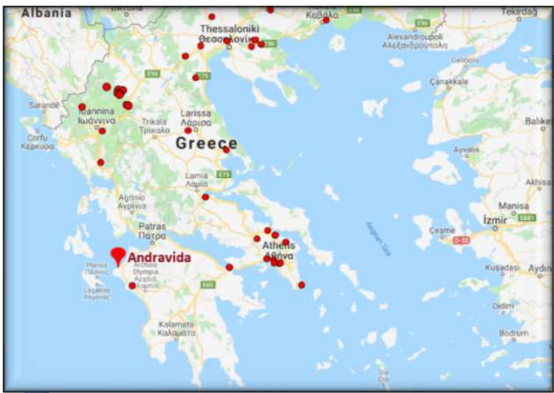
Funded by the Asylum, Migration and Integration Fund of the European Union



Site Factsheet

Supporting the Greek Authorities in Managing the National Reception System for Asylum Seekers and Vulnerable Migrants (SMS)

Andravida
March-20



Latitude: 37.938347 - Longitude: 21.206854

Andravida Long-Term Accommodation Site is located in Myrsini, which belongs to the municipality of Andravida - Kyllini. Lechaina is the closest urban city, 6km away from Andravida. The nearest hospital is located in Amaliada, which is reachable by bus from Lechaina. Lechaina is also connected with Patra, Pirgos and Athens through the intercity bus.



Total Area covered: 50,000 m²

Maximum Capacity: 312 #
of Total Shelter Units: 53 #
of Containers: 0
of Apartments/Rooms: 53
of Cabins: 0
of Other: 0

Emergency Units:
of Partitioned Rooms in Rubhalls: 0
of Tents: 0

Camp Management	Actor(s)	Hellenic Air Force - Ministry of Migration and Asylum (RIS)
	Type of Site	Long Term Accommodation Site

Site Management Support	Actor(s)	IOM
	Coordination meetings	YES
	Community meetings	YES
	Community feedback mechanism	YES

Shelter	Actor(s)	IOM
	# of accommodation units in need of repairs	0
	# of beneficiaries residing in tents	0
	# of beneficiaries residing in rubhalls	0
	# of beneficiaries residing in common areas	43
	# of beneficiaries residing in makeshift shelters	0

WASH	Actor(s)	IOM
	# of accommodation units with latrines	53
	# of latrines in common spaces	2
	Separation for men and women	NO
	# of accommodation units with showers	53
	# of showers in common spaces	2
	Separation for men and women	NO

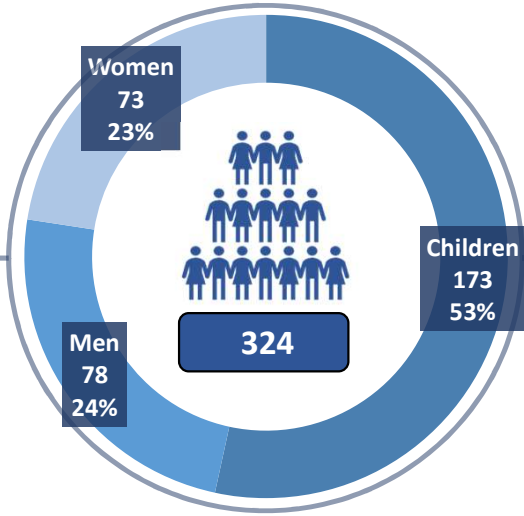
Health	Actor(s)	EODY
	Doctor present in Site	YES
	Distance to nearest health facility	7 Km
	Distance to nearest pharmacy	4 Km
	% of population with Social Security Number	58.64%

Protection	Protection Actor(s)	IOM
	Child Protection Actor(s)	UNICEF - Solidarity Now
	Safe Zone Actor(s)	Not Applicable
	Protection meetings	YES
	Psychosocial Support	YES
	Children Friendly Space	NO
	Female Friendly Space	YES
	Safe Zone in Site	NO
	Legal Assistance	YES
	SGBV referral mechanism	YES
	PWSN referral mechanism	YES
	UMC referral mechanism	YES

Education	Formal Education Actor(s)	Ministry of Education
	NFE Actor(s)	UNICEF - Solidarity Now
	# of students enrolled in Public School	94
	Access to public school(s)	Suspended on 11/03 due to COVID-19
	Non-formal Education services in Site	YES, re-designed due to COVID-19
	NFE courses for minors	Weekly Greek & English homework packages
	NFE courses for adults	Weekly Greek & English homework and e-learning tools suggestions

Distributions	Actor(s)	IOM
---------------	----------	-----

Total Population



Reporting Agency: International Organization for Migration

Occupancy

103.85%

of Registered beneficiaries

292

of Unregistered

27

of Visitors

5

of Singles

14

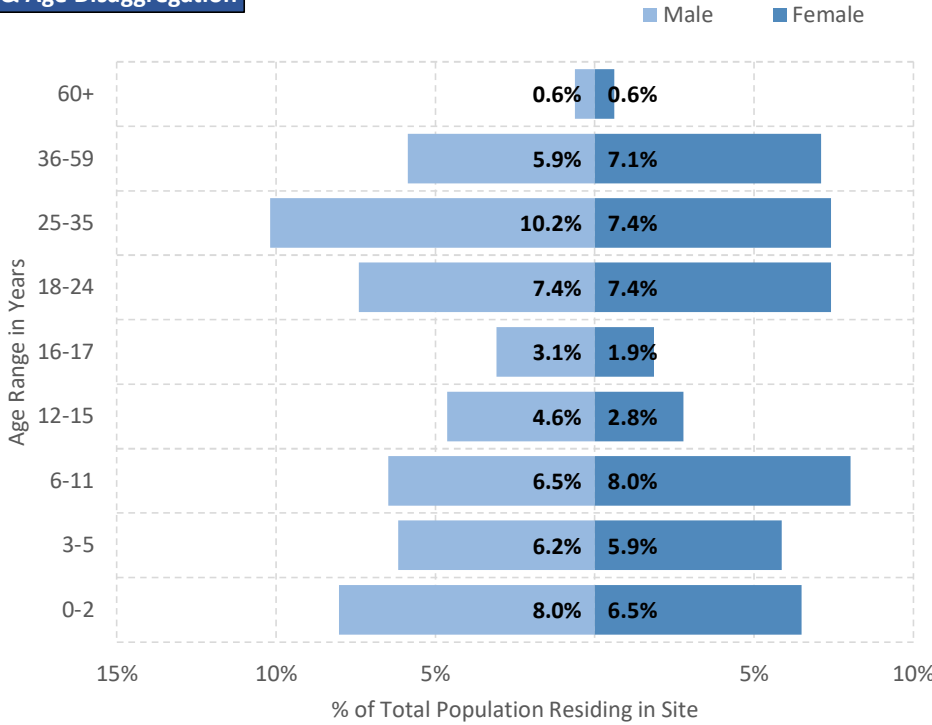
of Households

68

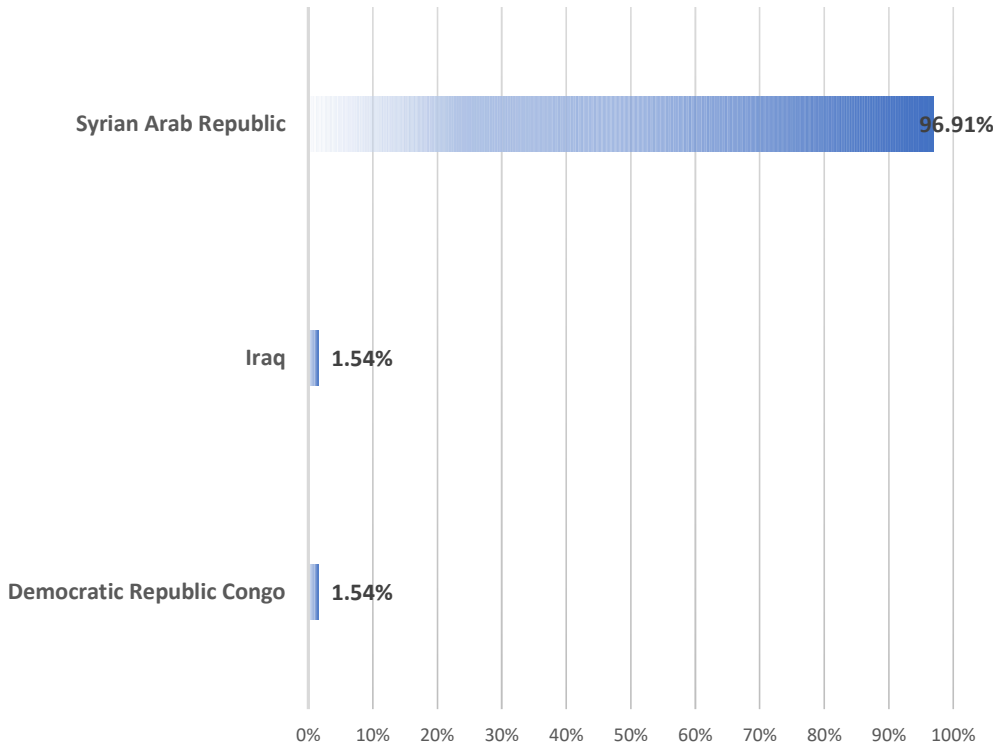
of UMCs in Safe Zone

N/A

Gender & Age Disaggregation



NATIONALITY BREAKDOWN %



Demographic Data updated: 31/03/2020

Access to labour-market	% of population with Tax Number (AFM-holders)	32.45%
	% of population above 15 y.o. with OAED card	1.15%

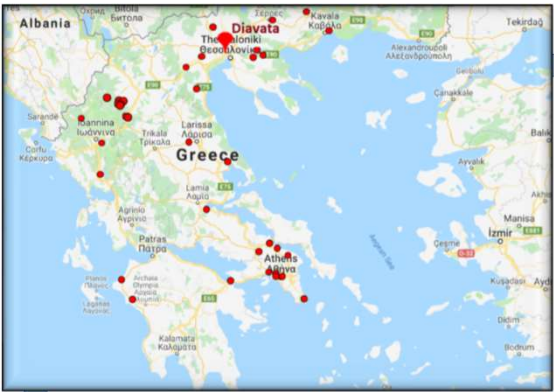
Access to services off-site	Public transportation	YES
	Distance to Citizens' Service Center (KEP)	6 Km
	Distance to Tax Office	6 Km
	Distance to ATM	6 Km

Cash Actor(s) UNHCR - CRS

Site Factsheet

Supporting the Greek Authorities in Managing the National Reception System for Asylum Seekers and Vulnerable Migrants (SMS)

Diavata
March-20



Latitude: 40.701292 - Longitude: 22.863768

Diavata Long-Term Accommodation Site is located in Diavata village in northern Greece, 7km away from Thessaloniki center. There is a bus station outside of the site with a bus service every one hour to Thessaloniki. The site is 2km away from the village of Diavata, where there are super markets, pharmacies, ATM and a health center.



Total Area covered: 50,000 m²

Maximum Capacity: 936
of Total Shelter Units: 175
of Containers: 156
of Apartments/Rooms: 0
of Cabins: 0
of Other: 0

Emergency Units:
of Partitioned Rooms in Rubhalls: 0
of Tents: 19

Camp Management	Actor(s)	Ministry of Migration and Asylum (RIS)
	Type of Site	Long Term Accommodation Site

Site Management Support	Actor(s)	ASB
	Coordination meetings	NO
	Community meetings	YES
	Community feedback mechanism	YES

Shelter	Actor(s)	ASB
	# of accommodation units in need of repairs	1
	# of beneficiaries residing in tents	113
	# of beneficiaries residing in rubhalls	0
	# of beneficiaries residing in common areas	91
	# of beneficiaries residing in makeshift shelters	0

WASH	Actor(s)	N/A
	# of accommodation units with latrines	156
	# of latrines in common spaces	31
	Separation for men and women	YES
	# of accommodation units with showers	156
	# of showers in common spaces	25
	Separation for men and women	YES

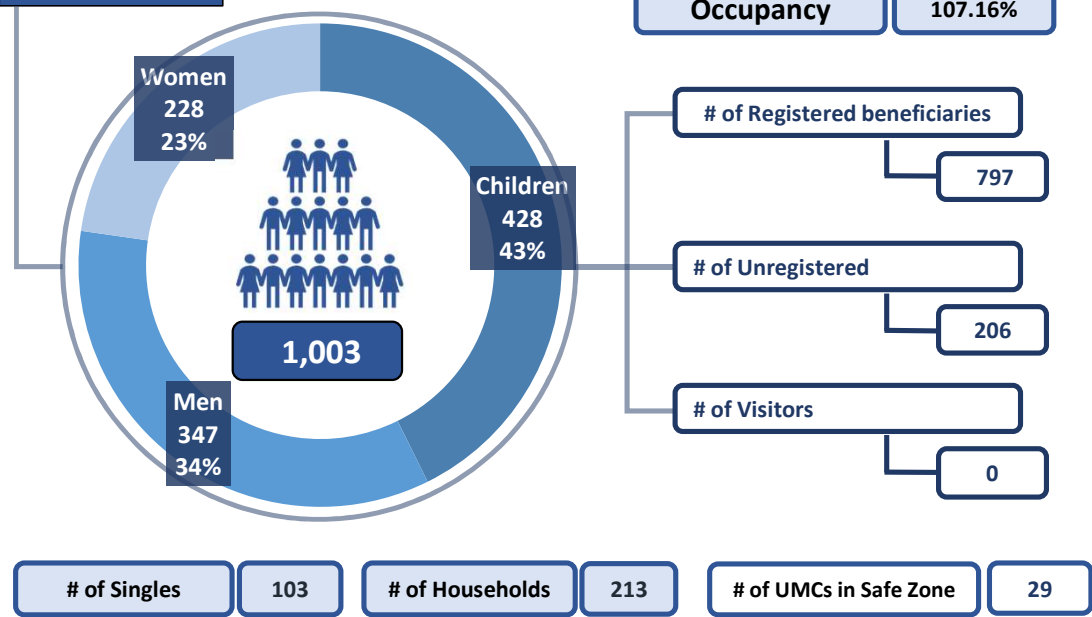
Health	Actor(s)	EODY
	Doctor present in Site	YES
	Distance to nearest health facility	2 Km
	Distance to nearest pharmacy	2 Km
	% of population with Social Security Number	44.25%

Protection	Protection Actor(s)	ASB
	Child Protection Actor(s)	ASB
	Safe Zone Actor(s)	IOM - ARSIS
	Protection meetings	YES
	Psychosocial Support	YES
	Children Friendly Space	YES
	Female Friendly Space	YES
	Safe Zone in Site	YES
	Legal Assistance	YES
	SGBV referral mechanism	YES
	PWSN referral mechanism	YES
	UMC referral mechanism	YES

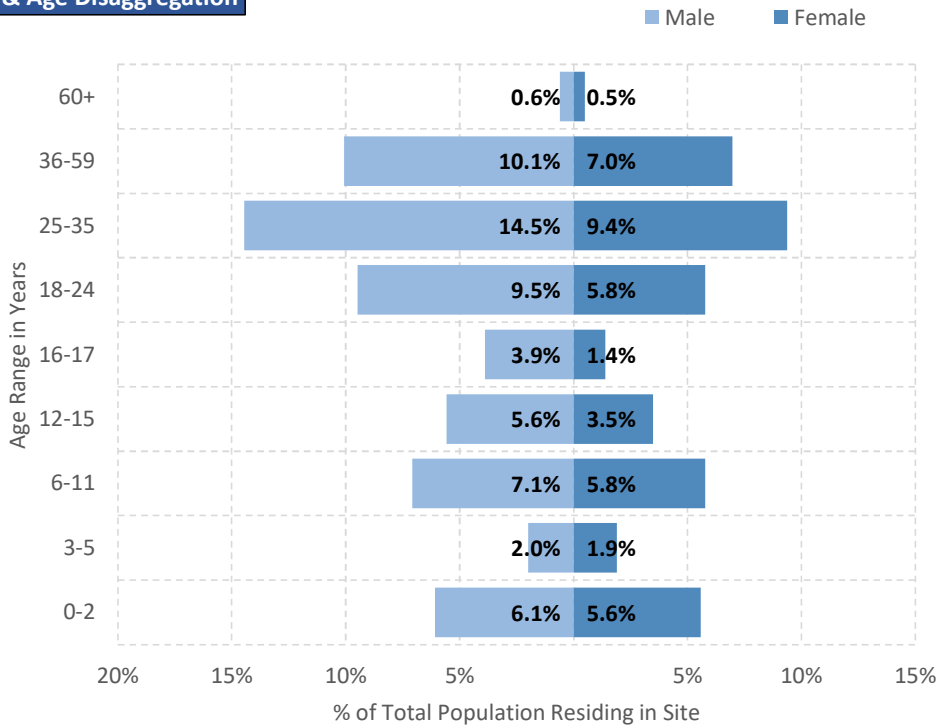
Education	Formal Education Actor(s)	Ministry of Education
	NFE Actor(s)	ASB
	# of students enrolled in Public School	230
	Access to public school(s)	Suspended on 11/03 due to COVID-19
	Non-formal Education services in Site	YES, re-designed due to COVID-19
	NFE courses for minors	Weekly Greek & English homework packages
	NFE courses for adults	Weekly Greek & English homework and e-learning tools suggestions

Distributions	Actor(s)	ASB - Hellenic Army
---------------	----------	---------------------

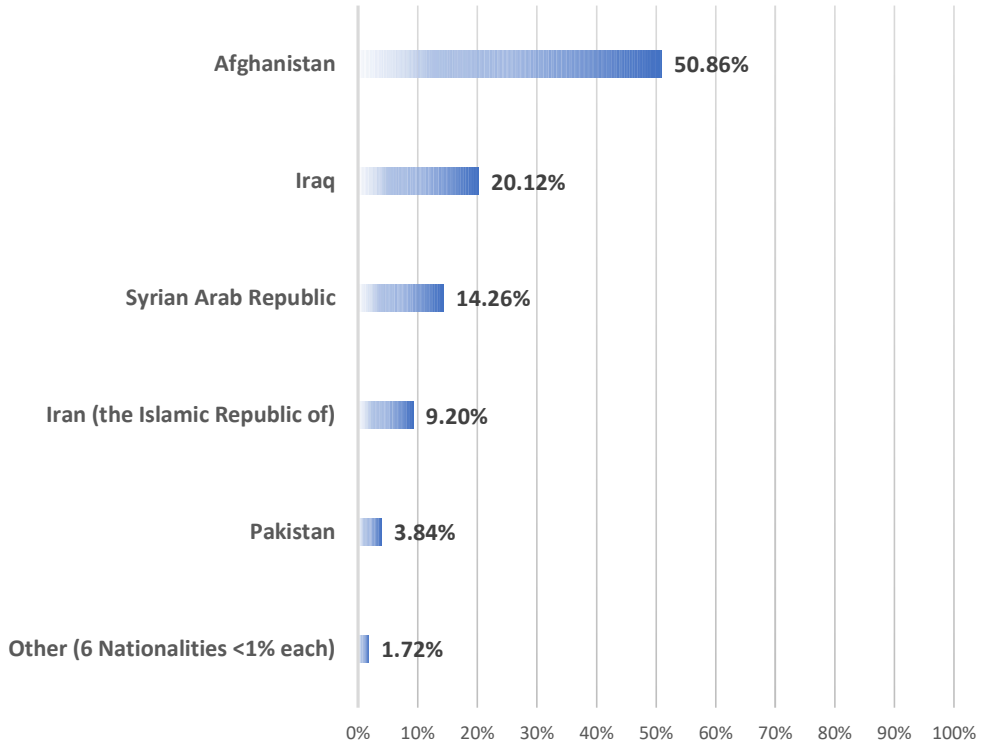
Total Population



Gender & Age Disaggregation



NATIONALITY BREAKDOWN %



Demographic Data updated: 31/03/2020

Access to labour-market	% of population with Tax Number (AFM-holders)	41.90%
	% of population above 15 y.o. with OAED card	14.89%
Access to services off-site	Public transportation	YES
	Distance to Citizens' Service Center (KEP)	8 Km
	Distance to Tax Office	7 Km
	Distance to ATM	2 Km

Cash Actor(s)	UNHCR - IFRC
---------------	--------------

Site Factsheet

Supporting the Greek Authorities in Managing the National Reception System for Asylum Seekers and Vulnerable Migrants (SMS)s

Doliana
March-20



Latitude: 39.898411 - Longitude: 20.578852

Doliana Long-Term Accommodation Site is placed in Kalpaki (Doliana), a village 35km away from Ioannina. Transportation to Ioannina is provided via intercity bus services and the bus station is very close to the site. In Doliana there is super market, pharmacy and a health center.



Total Area covered: 2,000 m²

Maximum Capacity: 129
of Total Shelter Units: 28
of Containers: 0
of Apartments/Rooms: 28
of Cabins: 0
of Other: 0

Emergency Units:
of Partitioned Rooms in Rubhalls: 0
of Tents: 0

Camp Management	Actor(s)	Ministry of Migration and Asylum (RIS)
	Type of Site	Long Term Accommodation Site

Site Management Support	Actor(s)	ASB
	Coordination meetings	YES
	Community meetings	YES
	Community feedback mechanism	YES

Shelter	Actor(s)	ASB
	# of accommodation units in need of repairs	0
	# of beneficiaries residing in tents	0
	# of beneficiaries residing in rubhalls	0
	# of beneficiaries residing in common areas	0
	# of beneficiaries residing in makeshift shelters	0

WASH	Actor(s)	ASB
	# of accommodation units with latrines	0
	# of latrines in common spaces	17
	Separation for men and women	YES
	# of accommodation units with showers	0
	# of showers in common spaces	12
	Separation for men and women	YES

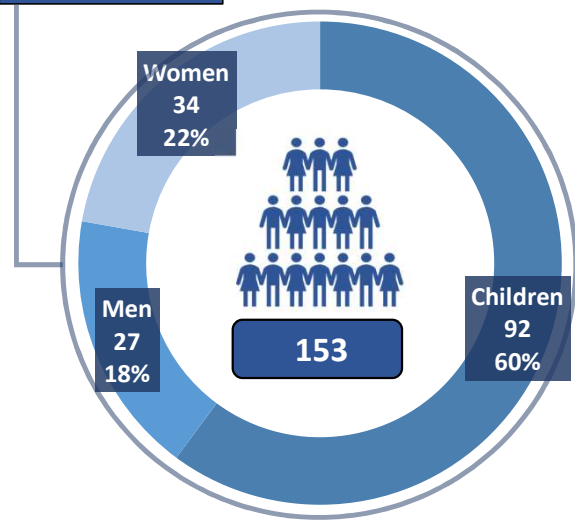
Health	Actor(s)	N/A
	Doctor present in Site	NO
	Distance to nearest health facility	1 Km
	Distance to nearest pharmacy	1 Km
	% of population with Social Security Number	32.03%

Protection	Protection Actor(s)	ASB
	Child Protection Actor(s)	ASB
	Safe Zone Actor(s)	Not Applicable
	Protection meetings	YES
	Psychosocial Support	YES
	Children Friendly Space	YES
	Female Friendly Space	YES
	Safe Zone in Site	NO
	Legal Assistance	YES
	SGBV referral mechanism	YES
	PWSN referral mechanism	YES
	UMC referral mechanism	YES

Education	Formal Education Actor(s)	Ministry of Education
	NFE Actor(s)	ASB
	# of students enrolled in Public School	47
	Access to public school(s)	Suspended on 11/03 due to COVID-19
	Non-formal Education services in Site	YES, re-designed due to COVID-19
	NFE courses for minors	Weekly Greek & English homework packages
	NFE courses for adults	Weekly Greek & English homework and e-learning tools suggestions

Distributions	Actor(s)	ASB
---------------	----------	-----

Total Population



Reporting Agency: Arbeiter-Samariter-Bund

Occupancy 118.60%

of Registered beneficiaries 153

of Unregistered 0

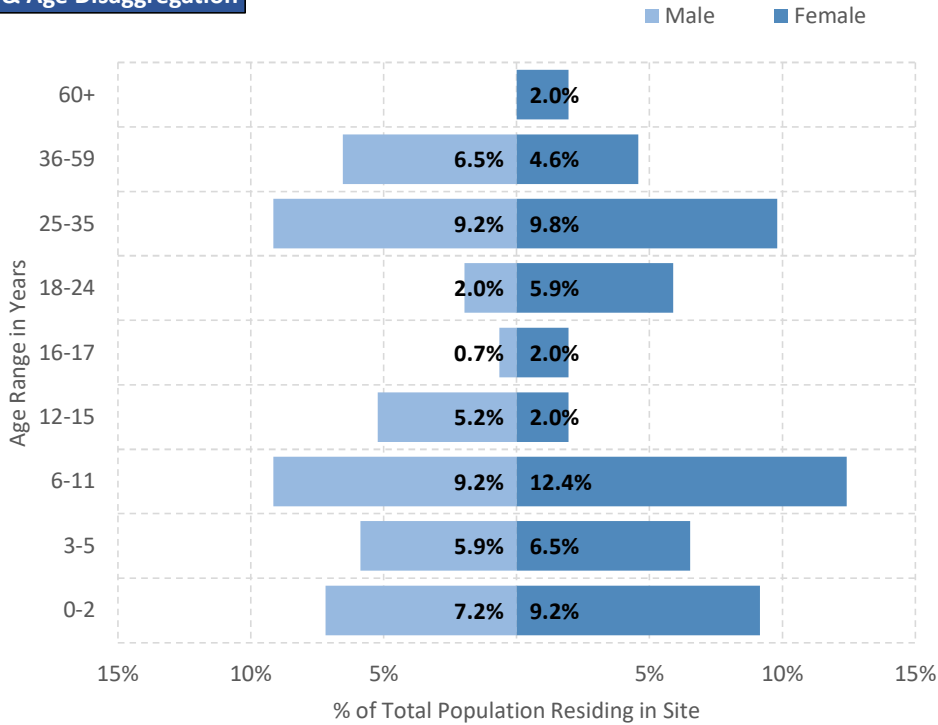
of Visitors 0

of Singles 8

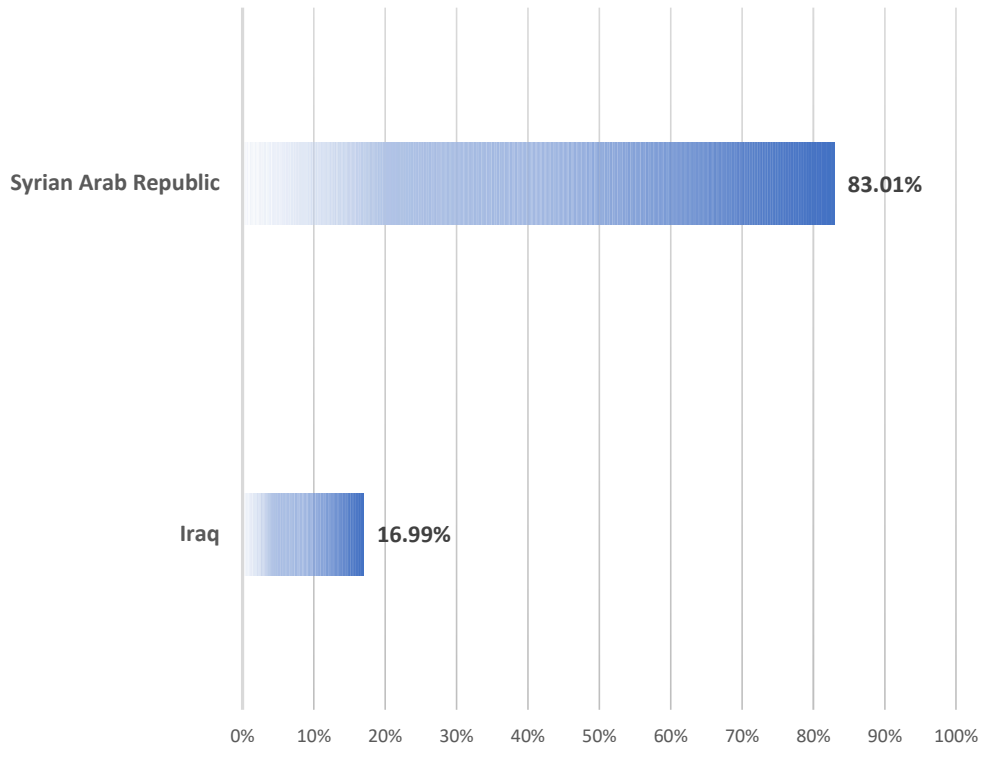
of Households 28

of UMCs in Safe Zone N/A

Gender & Age Disaggregation



NATIONALITY BREAKDOWN %



Demographic Data updated: 31/03/2020

Access to labour-market	% of population with Tax Number (AFM-holders)	8.20%
	% of population above 15 y.o. with OAED card	4.48%

Access to services off-site	Public transportation	YES
	Distance to Citizens' Service Center (KEP)	1 Km
	Distance to Tax Office	42 Km
	Distance to ATM	1 Km

Cash Actor(s)	UNHCR - IFRC
---------------	--------------

Site Factsheet

Supporting the Greek Authorities in Managing the National Reception System for Asylum Seekers and Vulnerable Migrants (SMS)

Drama

March-20



Latitude: 41.17154 - Longitude: 24.06855

Drama Long-Term Accommodation Site is placed in the industrial zone of Drama, 7km away from the city of Drama and 157km from Thessaloniki. Transportation from Drama to Drama center and to General Hospital of Drama is provided by bus 4 times per day and the bus station is outside of the site. Closest pharmacy and super market are 8 km away from the site.



Total Area covered: 41,000 m²

Maximum Capacity: 420
of Total Shelter Units: 70
of Containers: 0
of Apartments/Rooms: 70
of Cabins: 0
of Other: 0

Emergency Units:
of Partitioned Rooms in Rubhalls: 0
of Tents: 0

Camp Management	Actor(s)	Hellenic Army - Ministry of Migration and Asylum
	Type of Site	Long Term Accommodation Site

Site Management Support	Actor(s)	IOM
	Coordination meetings	YES
	Community meetings	NO
	Community feedback mechanism	YES

Shelter	Actor(s)	IOM
	# of accommodation units in need of repairs	0
	# of beneficiaries residing in tents	0
	# of beneficiaries residing in rubhalls	0
	# of beneficiaries residing in common areas	0
	# of beneficiaries residing in makeshift shelters	0

WASH	Actor(s)	IOM
	# of accommodation units with latrines	0
	# of latrines in common spaces	54
	Separation for men and women	YES
	# of accommodation units with showers	0
	# of showers in common spaces	32
	Separation for men and women	YES

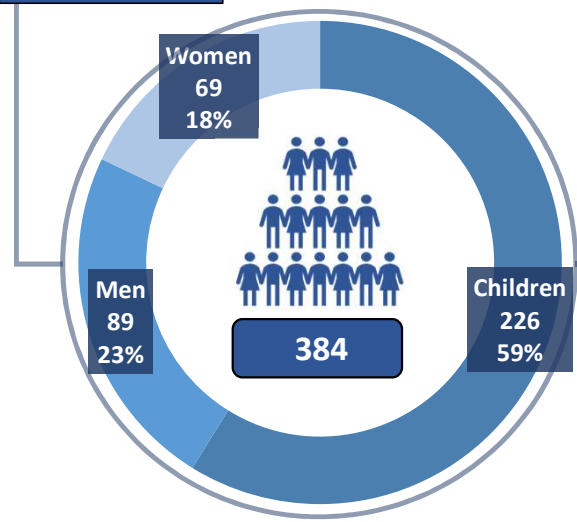
Health	Actor(s)	EODY - Municipality Workers
	Doctor present in Site	YES
	Distance to nearest health facility	8.4 Km
	Distance to nearest pharmacy	6 Km
	% of population with Social Security Number	40.96%

Protection	Protection Actor(s)	IOM
	Child Protection Actor(s)	UNICEF - Solidarity Now
	Safe Zone Actor(s)	IOM - ARSIS
	Protection meetings	YES
	Psychosocial Support	YES
	Children Friendly Space	YES
	Female Friendly Space	YES
	Safe Zone in Site	YES
	Legal Assistance	YES
	SGBV referral mechanism	YES
	PWSN referral mechanism	YES
	UMC referral mechanism	YES

Education	Formal Education Actor(s)	Ministry of Education
	NFE Actor(s)	UNICEF - Solidarity Now - Municipality of Drama -
	# of students enrolled in Public School	132
	Access to public school(s)	Suspended on 11/03 due to COVID-19
	Non-formal Education services in Site	YES, re-designed due to COVID-19
	NFE courses for minors	Weekly Greek & English homework packages
	NFE courses for adults	Weekly Greek & English homework and e-learning tools suggestions

Distributions	Actor(s)	IOM
---------------	----------	-----

Total Population



Reporting Agency: International Organization for Migration

Occupancy

91.43%

of Registered beneficiaries

379

of Unregistered

0

of Visitors

5

of Singles

27

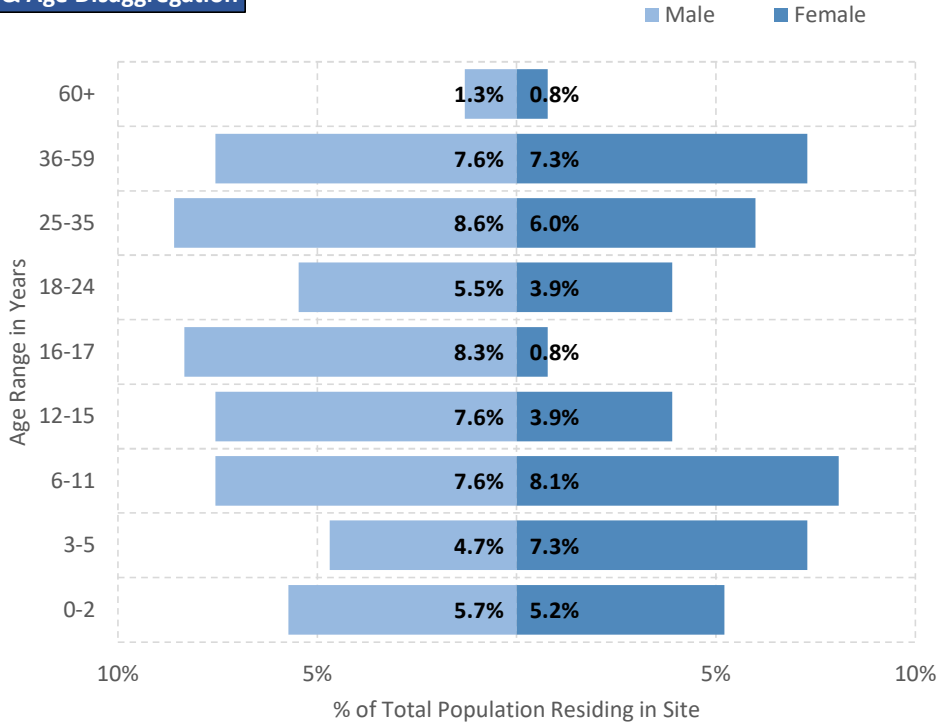
of Households

62

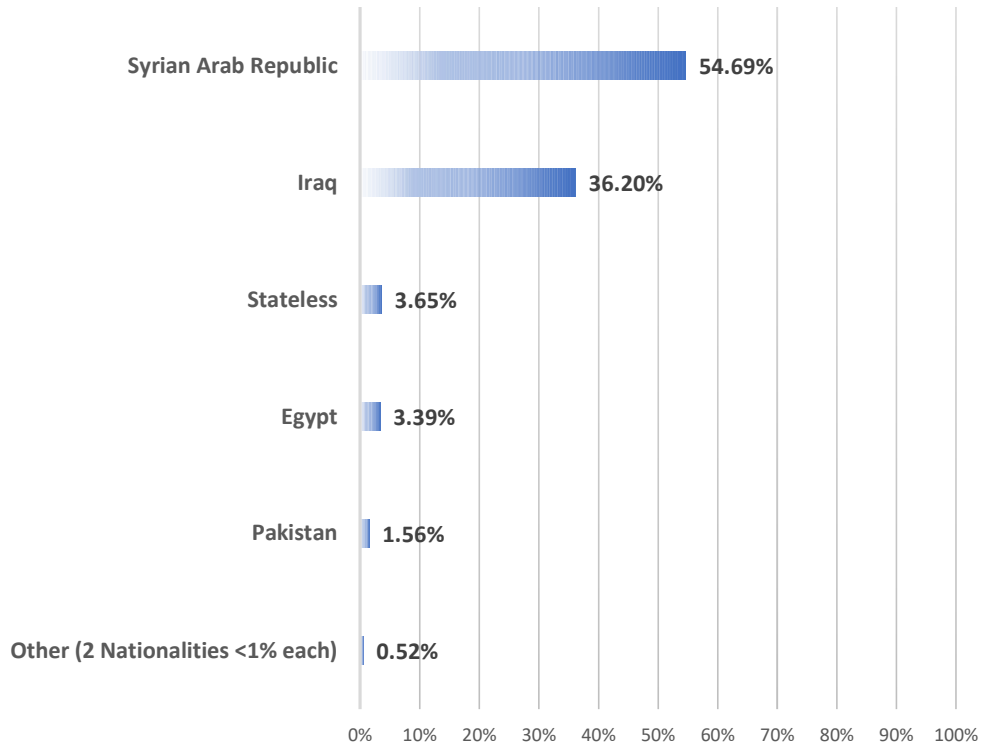
of UMCs in Safe Zone

30

Gender & Age Disaggregation



NATIONALITY BREAKDOWN %



Demographic Data updated: 31/03/2020

Access to labour-market	% of population with Tax Number (AFM-holders)	32.90%
	% of population above 15 y.o. with OAED card	2.84%

Access to services off-site	Public transportation	YES
	Distance to Citizens' Service Center (KEP)	8.4 Km
	Distance to Tax Office	8.4 Km
	Distance to ATM	7.2 Km

Cash Actor(s)	UNHCR - IFRC
---------------	--------------



Funded by the Asylum, Migration and Integration Fund of the European Union



Site Factsheet


Supporting the Greek Authorities in Managing the National Reception System for Asylum Seekers and Vulnerable Migrants (SMS)

Elefsina
March-20



Latitude: 38.0313 - Longitude: 23.49121

The Long-Term Accommodation Site of Elefsina is located on the 29th km of the old national road Elefsina-Megara, in West Attica, Greece. It is situated about 6km away from Elefsina and 20km northwest from Athens. A public bus connects the site with the city of Elefsina and Piraeus. The bus station is located outside the accommodation center. The Thriasio General Hospital of Elefsina is located 6.5km away from the Elefsina site.



Total Area covered: 4,490 m²

Maximum Capacity: 180 #
of Total Shelter Units: 30 #
of Containers: 0
of Apartments/Rooms: 30
of Cabins: 0
of Other: 0

Emergency Units:
of Partitioned Rooms in Rubhalls: 0
of Tents: 0

Camp Management	Actor(s)	Hellenic Army - Ministry of Migration and Asylum (RIS)
	Type of Site	Long Term Accommodation Site

Site Management Support	Actor(s)	IOM
	Coordination meetings	YES
	Community meetings	YES
	Community feedback mechanism	YES

Shelter	Actor(s)	IOM
	# of accommodation units in need of repairs	0
	# of beneficiaries residing in tents	0
	# of beneficiaries residing in rubhalls	0
	# of beneficiaries residing in common areas	15
	# of beneficiaries residing in makeshift shelters	0

WASH	Actor(s)	IOM
	# of accommodation units with latrines	0
	# of latrines in common spaces	13
	Separation for men and women	YES
	# of accommodation units with showers	0
	# of showers in common spaces	15
	Separation for men and women	YES

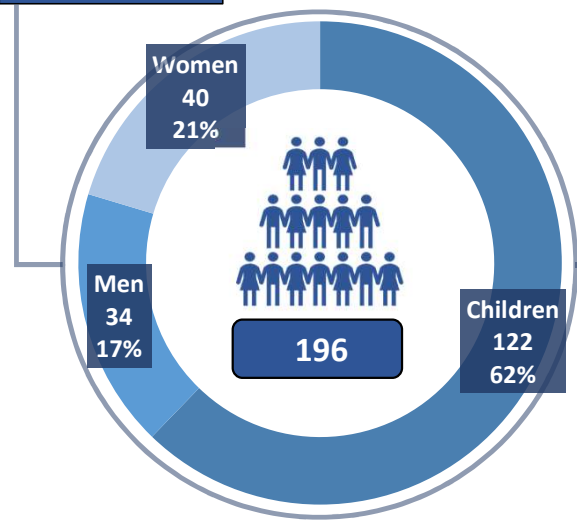
Health	Actor(s)	Hellenic Army
	Doctor present in Site	YES
	Distance to nearest health facility	7 Km
	Distance to nearest pharmacy	5 Km
	% of population with Social Security Number	43.37%

Protection	Protection Actor(s)	IOM
	Child Protection Actor(s)	UNICEF - Solidarity Now
	Safe Zone Actor(s)	Not Applicable
	Protection meetings	YES
	Psychosocial Support	YES
	Children Friendly Space	NO
	Female Friendly Space	YES
	Safe Zone in Site	NO
	Legal Assistance	YES
	SGBV referral mechanism	YES
	PWSN referral mechanism	YES
	UMC referral mechanism	YES

Education	Formal Education Actor(s)	Ministry of Education
	NFE Actor(s)	UNICEF - Solidarity Now
	# of students enrolled in Public School	93
	Access to public school(s)	Suspended on 11/03 due to COVID-19
	Non-formal Education services in Site	YES, re-designed due to COVID-19
	NFE courses for minors	Weekly Greek & English homework packages
	NFE courses for adults	Weekly Greek & English homework and e-learning tools suggestions

Distributions	Actor(s)	IOM
---------------	----------	-----

Total Population



Reporting Agency: International Organization for Migration

Occupancy

108.89%

of Registered beneficiaries

180

of Unregistered

15

of Visitors

1

of Singles

0

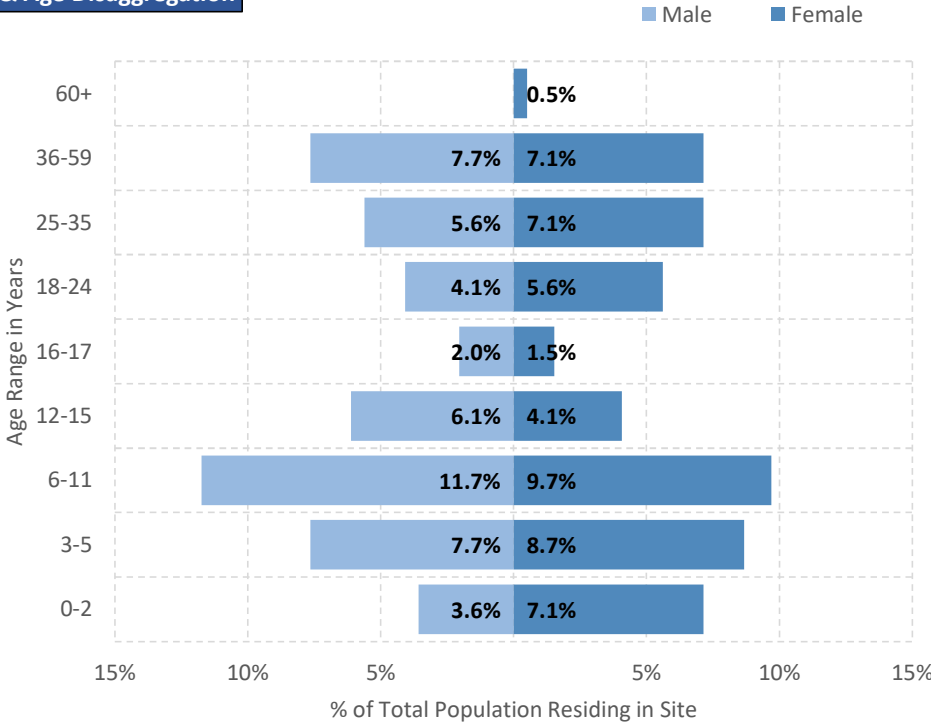
of Households

34

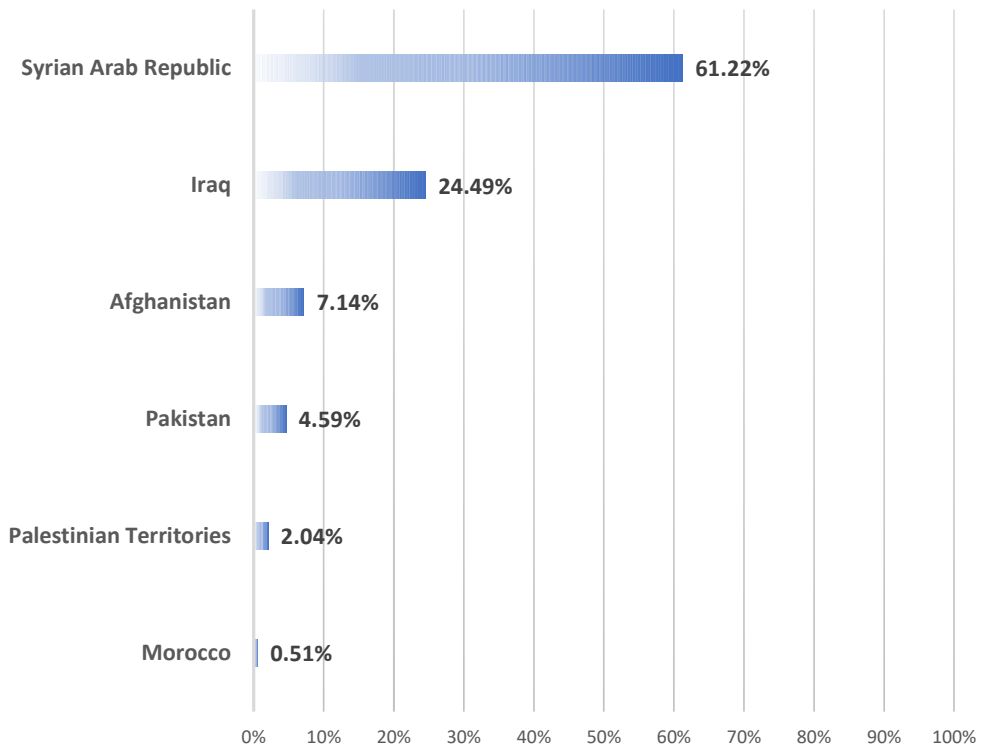
of UMCs in Safe Zone

N/A

Gender & Age Disaggregation



NATIONALITY BREAKDOWN %



Demographic Data updated: 31/03/2020

Access to labour-market	% of population with Tax Number (AFM-holders)	48.65%
	% of population above 15 y.o. with OAED card	41.46%

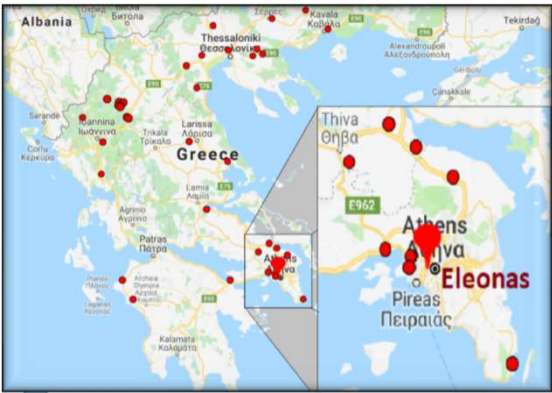
Access to services off-site	Public transportation	YES
	Distance to Citizens' Service Center (KEP)	5 Km
	Distance to Tax Office	5 Km
	Distance to ATM	5 Km

Cash Actor(s) UNHCR - CRS



Funded by the Asylum, Migration and Integration Fund of the European Union





Latitude: 37.982881 - Longitude: 23.69876

Eleonas Long-Term Accommodation Site is located in the center of Athens where transportation can be achieved through the Subway and buses. It is under RIS management. Eleonas camp is opened since August 2015 providing shelter to over 1500 beneficiaries. A safe zone under GCR is included on site.



Total Area covered: 32,000 m²

Maximum Capacity: 1,850
of Total Shelter Units: 325
of Containers: 325
of Apartments/Rooms: 0
of Cabins: 0
of Other: 0

Emergency Units:
of Partitioned Rooms in Rubhalls: 0
of Tents: 0

Camp Management	Actor(s)	Ministry of Migration and Asylum (RIS)
	Type of Site	Long Term Accommodation Site

Site Management Support	Actor(s)	IOM
	Coordination meetings	YES
	Community meetings	NO
	Community feedback mechanism	YES

Shelter	Actor(s)	IOM
	# of accommodation units in need of repairs	4
	# of beneficiaries residing in tents	0
	# of beneficiaries residing in rubhalls	0
	# of beneficiaries residing in common areas	0
	# of beneficiaries residing in makeshift shelters	0

WASH	Actor(s)	IOM
	# of accommodation units with latrines	325
	# of latrines in common spaces	0
	Separation for men and women	Not applicable
	# of accommodation units with showers	325
	# of showers in common spaces	0
	Separation for men and women	Not applicable

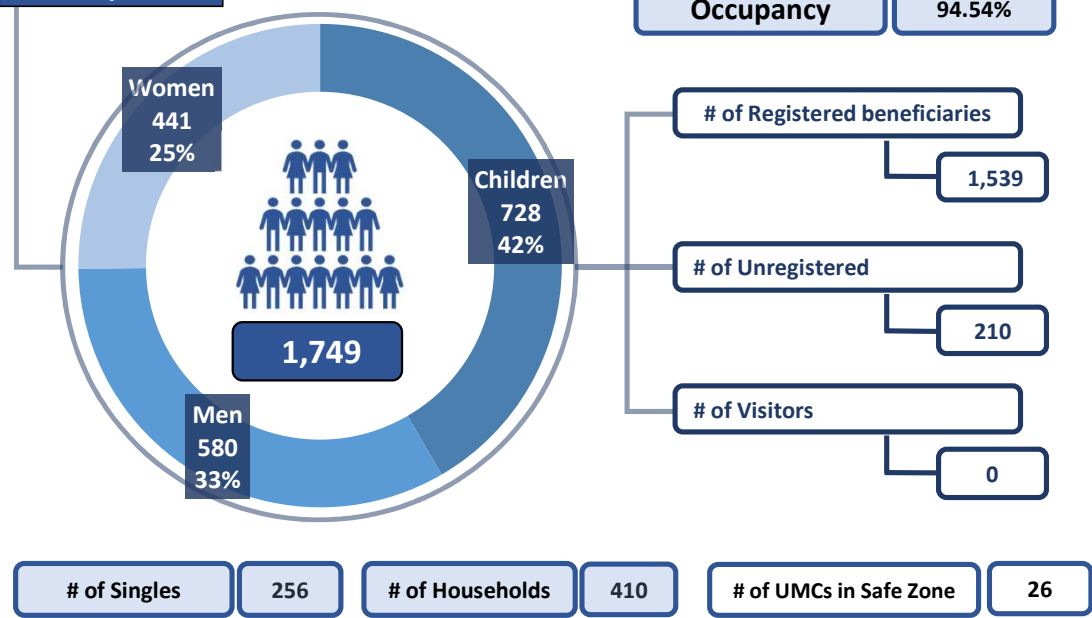
Health	Actor(s)	EODY
	Doctor present in Site	YES
	Distance to nearest health facility	3 Km
	Distance to nearest pharmacy	1 Km
	% of population with Social Security Number	14.45%

Protection	Protection Actor(s)	RIS - EODY
	Child Protection Actor(s)	UNICEF - Solidarity Now
	Safe Zone Actor(s)	IOM - GCR
	Protection meetings	YES
	Psychosocial Support	YES
	Children Friendly Space	YES
	Female Friendly Space	YES
	Safe Zone in Site	YES
	Legal Assistance	YES
	SGBV referral mechanism	YES
	PWSN referral mechanism	YES
	UMC referral mechanism	YES

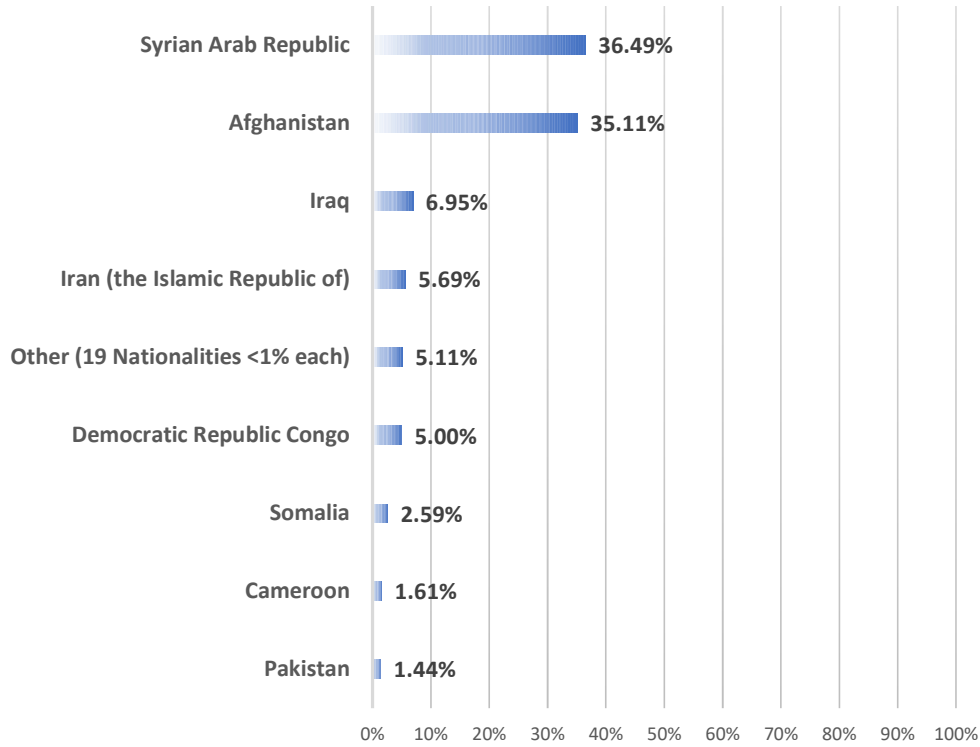
Education	Formal Education Actor(s)	Ministry of Education
	NFE Actor(s)	UNICEF - ELIX
	# of students enrolled in Public School	380
	Access to public school(s)	Suspended on 11/03 due to COVID-19
	Non-formal Education services in Site	YES, re-designed due to COVID-19
	NFE courses for minors	Weekly Greek & English homework packages
	NFE courses for adults	Weekly Greek & English homework and e-learning tools suggestions

Distributions	Actor(s)	IOM - RIS - ELEA Project
---------------	----------	--------------------------

Total Population



NATIONALITY BREAKDOWN %



Demographic Data updated: 31/03/2020

Access to labour-market	% of population with Tax Number (AFM-holders)	5.99%
	% of population above 15 y.o. with OAED card	4.04%
Access to services off-site	Public transportation	YES
	Distance to Citizens' Service Center (KEP)	3 Km
	Distance to Tax Office	3 Km
	Distance to ATM	1 Km

Cash Actor(s)	UNHCR - CRS
---------------	-------------

Site Factsheet

Supporting the Greek Authorities in Managing the National Reception System for Asylum Seekers and Vulnerable Migrants (SMS)

Filipiada

March-20



Latitude: 39.227222 - Longitude: 20.872222

Filipiada Long-Term Accommodation Site is in a small town in regional unit of Preveza, Epirus. Filipiada is 10km northwest of Arta, 30km northeast of Preveza and 52km south of Ioannina. The Greek National Road 5 (Antirrio Agrinio - Arta - Ioannina) passes through the town and the Greek National Road 21 connects it with Preveza. There is an intercity bus route that connects Filipiada with Arta, Preveza and Ioannina where there is access to hospital. In Filipiada there is a health center, super markets and pharmacies.



Total Area covered: 45,000 m²

Maximum Capacity: 736
of Total Shelter Units: 132
of Containers: 104
of Apartments/Rooms: 0
of Cabins: 0
of Other: 0

Emergency Units:
of Partitioned Rooms in Rubhalls: 28
of Tents: 0

Camp Management	Actor(s)	Ministry of Migration and Asylum (RIS)
	Type of Site	Long Term Accommodation Site

Site Management Support	Actor(s)	ASB
	Coordination meetings	YES
	Community meetings	YES
	Community feedback mechanism	YES

Shelter	Actor(s)	ASB
	# of accommodation units in need of repairs	0
	# of beneficiaries residing in tents	0
	# of beneficiaries residing in rubhalls	119
	# of beneficiaries residing in common areas	0
	# of beneficiaries residing in makeshift shelters	0

WASH	Actor(s)	ASB
	# of accommodation units with latrines	104
	# of latrines in common spaces	20
	Separation for men and women	YES
	# of accommodation units with showers	104
	# of showers in common spaces	12
	Separation for men and women	YES

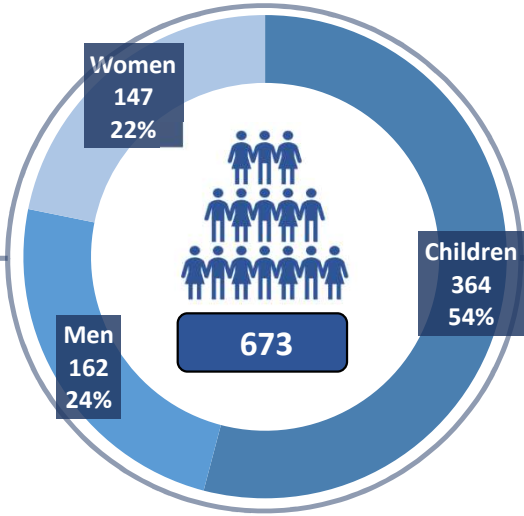
Health	Actor(s)	EODY
	Doctor present in Site	YES
	Distance to nearest health facility	3 Km
	Distance to nearest pharmacy	3 Km
	% of population with Social Security Number	42.20%

Protection	Protection Actor(s)	ASB
	Child Protection Actor(s)	ASB
	Safe Zone Actor(s)	Not Applicable
	Protection meetings	YES
	Psychosocial Support	YES
	Children Friendly Space	YES
	Female Friendly Space	YES
	Safe Zone in Site	NO
	Legal Assistance	YES
	SGBV referral mechanism	YES
	PWSN referral mechanism	YES
	UMC referral mechanism	YES

Education	Formal Education Actor(s)	Ministry of Education
	NFE Actor(s)	ASB
	# of students enrolled in Public School	218
	Access to public school(s)	Suspended on 11/03 due to COVID-19
	Non-formal Education services in Site	YES, re-designed due to COVID-19
	NFE courses for minors	Weekly Greek & English homework packages
	NFE courses for adults	Weekly Greek & English homework and e-learning tools suggestions

Distributions	Actor(s)	ASB - RIS
---------------	----------	-----------

Total Population



Reporting Agency: Arbeiter-Samariter-Bund

Occupancy 91.44%

of Registered beneficiaries

673

of Unregistered

0

of Visitors

0

of Singles

39

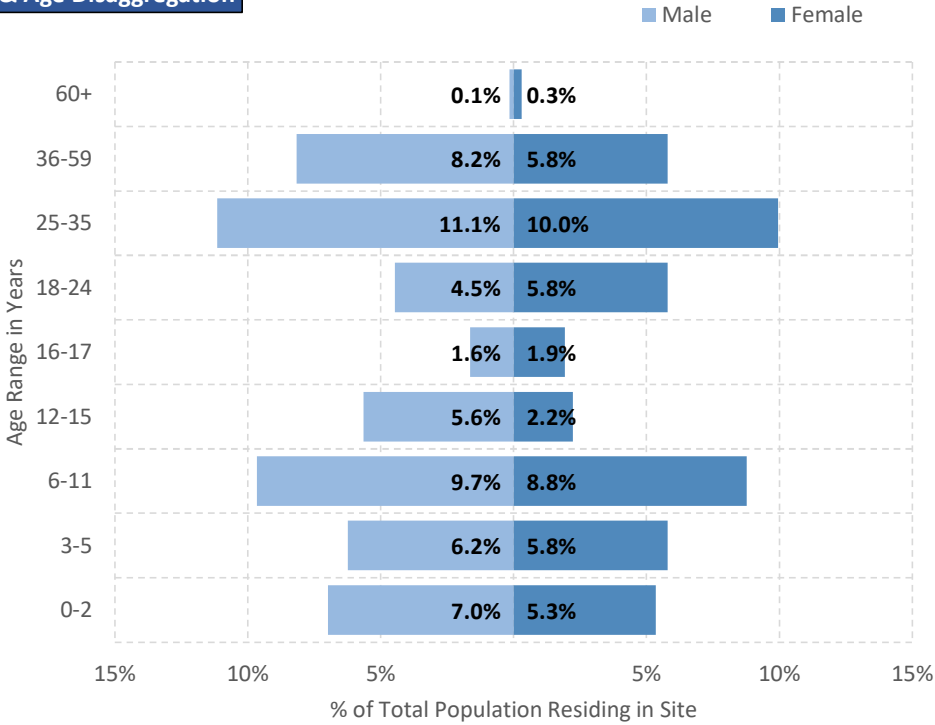
of Households

140

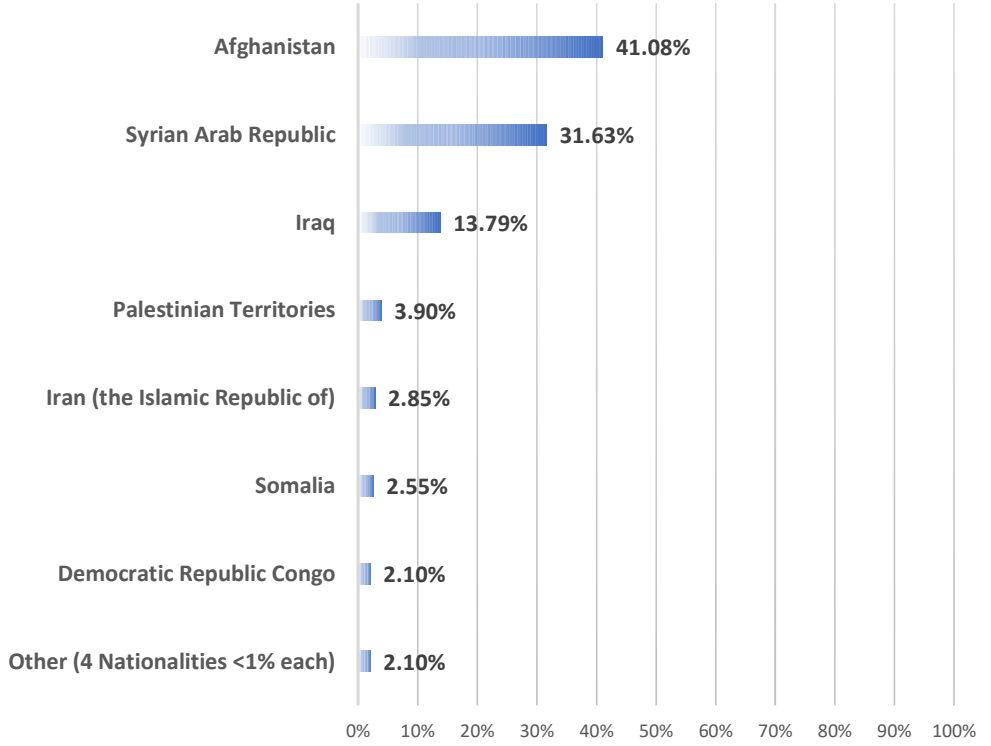
of UMCs in Safe Zone

N/A

Gender & Age Disaggregation



NATIONALITY BREAKDOWN %



Demographic Data updated: 31/03/2020

Access to labour-market	% of population with Tax Number (AFM-holders)	20.90%
	% of population above 15 y.o. with OAED card	0.29%

Access to services off-site	Public transportation	YES
	Distance to Citizens' Service Center (KEP)	3 Km
	Distance to Tax Office	15 Km
	Distance to ATM	3 Km

Cash Actor(s) UNHCR - IFRC



Funded by the Asylum, Migration and Integration Fund of the European Union



Site Factsheet

Supporting the Greek Authorities in Managing the National Reception System for Asylum Seekers and Vulnerable Migrants (SMS)

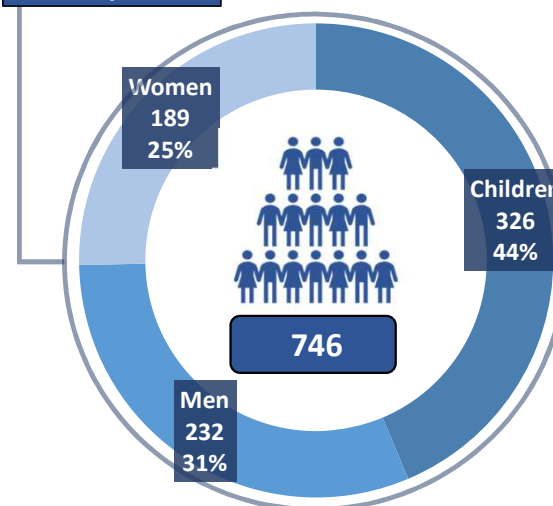
Grevena SMS

March-20



Grevena Long-Term Accommodation Sites are in 9 locations in the mountainous area of Grevena. The average distance from these 9 locations to the center of Grevena is approximately 30km. The distance to Thessaloniki is roughly 200km. Transportation to Grevena center and hospital is provided by the hotel owners via rented KTEL busses and also by IOM designated drivers. For medical cases that cannot be treated in the hospital of Grevena, transportation to the hospitals of Kozani and Ioannina is also arranged. Pharmacies and super markets are all located in Grevena center.

Total Population



Reporting Agency:

International Organization of Migration

Occupancy

100.54%

of Registered beneficiaries

742

of Unregistered

3

of Visitors

1

of Singles

109

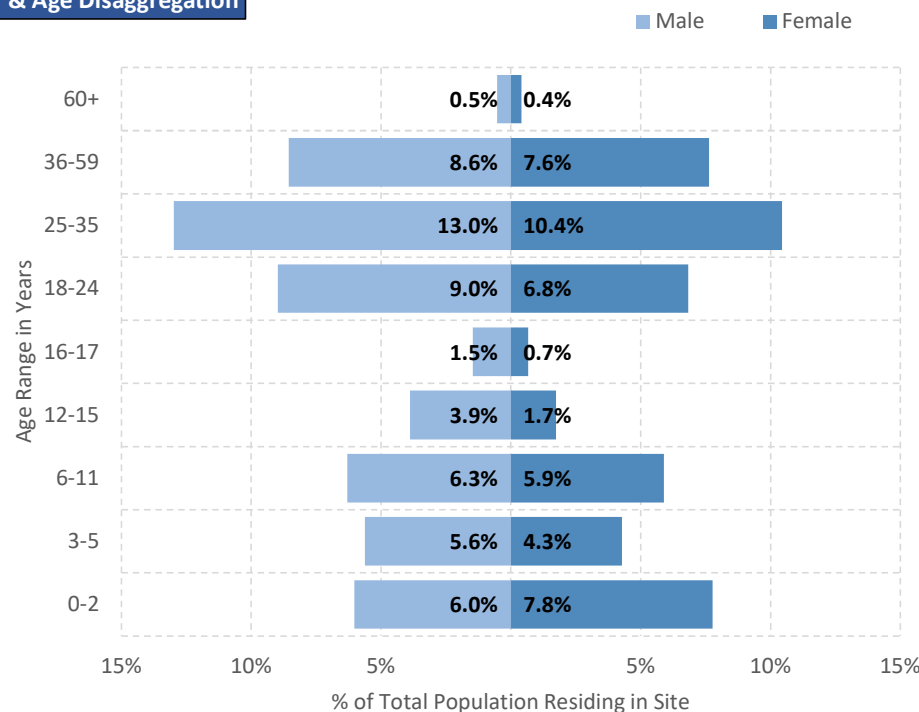
of Households

159

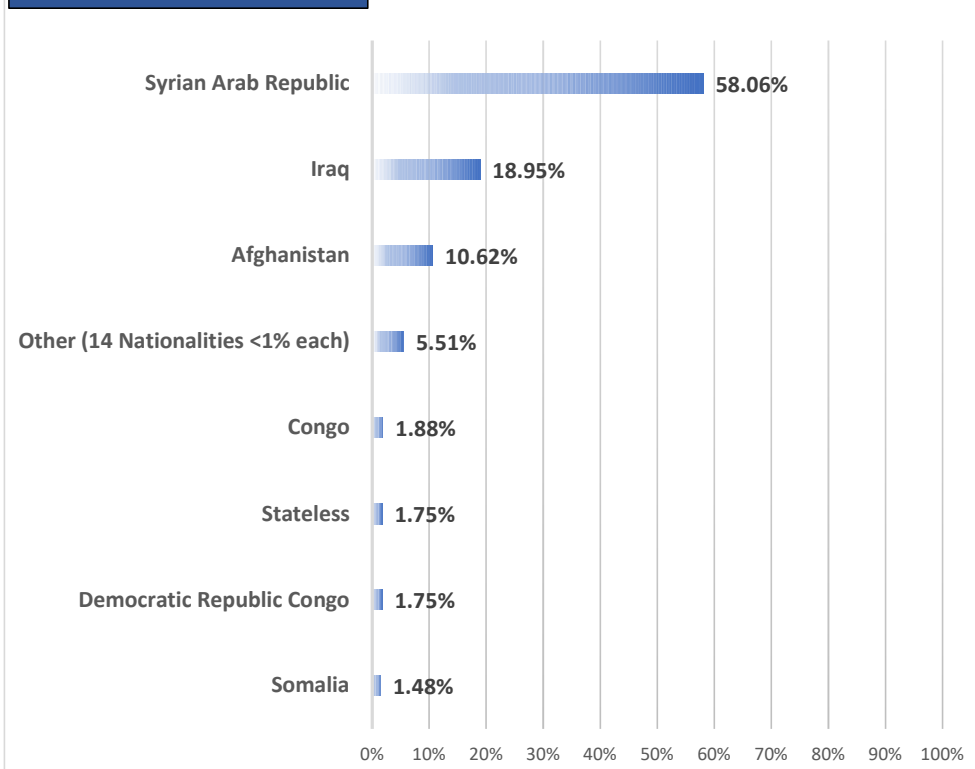
of UMCs in Safe Zone

N/A

Gender & Age Disaggregation



NATIONALITY BREAKDOWN %



Demographic Data updated: 31/03/2020

Access to labour-market	% of population with Tax Number (AFM-holders)	35.24%
	% of population above 15 y.o. with OAED card	6.05%

Access to services off-site	Public transportation	NO
	Distance to Citizens' Service Center (KEP)	19km - 43km
	Distance to Tax Office	32km - 52km
	Distance to ATM	31km - 52km

Cash Actor(s) UNHCR - IFRC



Maximum Capacity: 742

of Total Shelter Units: 223

of Apartments/Rooms: 223

Geolocation of hotels:

Casa Calda: 39.895160 21.286626

La Moara: 39.902012 21.271786

Leonidas: 40.074607 21.165432

Tymfaia: 40.068897 21.220421

Neraida: 40.033609 21.188760

Pindos Palace: 40.024086 21.181704

Samarina Resort: 40.104507 21.018128

Vasilitsa Resort: 40.042361 21.163681

Casa la Mundi: 40.043844 21.162140

Total Area covered: 17,128 m²

Camp Management	Actor(s)	No Representative
	Type of Site	Long Term Accommodation Site

Site Management Support	Actor(s)	IOM
	Coordination meetings	NO
	Community meetings	YES
	Community feedback mechanism	YES

Shelter	Actor(s)	Ministry of Migration and Asylum (RIS) - IOM
	# of accommodation units in need of repairs	1
	# of beneficiaries residing in tents	N/A
	# of beneficiaries residing in rubhalls	N/A
	# of beneficiaries residing in common areas	N/A
	# of beneficiaries residing in makeshift shelters	N/A

WASH	Actor(s)	RIS - IOM
	# of accommodation units with latrines	223
	# of latrines in common spaces	4
	Separation for men and women	Not applicable
	# of accommodation units with showers	223
	# of showers in common spaces	0
	Separation for men and women	Not applicable

Health	Actor(s)	Grevena General Hospital
	Doctor present in Site	NO
	Distance to nearest health facility	32km - 56km
	Distance to nearest pharmacy	8km - 43km
	% of population with Social Security Number	67.69%

Protection	Protection Actor(s)	IOM
	Child Protection Actor(s)	IOM
	Safe Zone Actor(s)	Not Applicable
	Protection meetings	YES
	Psychosocial Support	YES
	Children Friendly Space	YES
	Female Friendly Space	YES
	Safe Zone in Site	NO
	Legal Assistance	YES
	SGBV referral mechanism	YES
	PWSN referral mechanism	YES
	UMC referral mechanism	YES

Education	Formal Education Actor(s)	Ministry of Education
	NFE Actor(s)	IOM
	# of students enrolled in Public School	125
	Access to public school(s)	NO
	Non-formal Education services in Site	YES, re-designed due to COVID-19
	NFE courses for minors	Weekly Greek & English homework packages
	NFE courses for adults	Weekly Greek & English homework and e-learning tools suggestions

Distributions Actor(s) IOM



Site Factsheet

Supporting the Greek Authorities in Managing the National Reception System for Asylum Seekers and Vulnerable Migrants (SMS)

Kato Milia

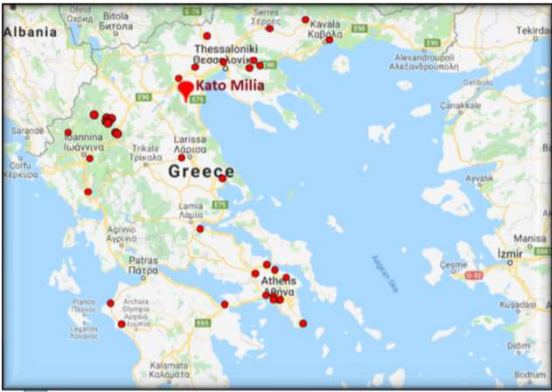
March-20



Funded by the Asylum, Migration and Integration Fund of the European Union



IOM • OIM



Latitude: 40.256063 - Longitude: 22.367323

Kato Milia Long-Term Accommodation Site is placed in an agricultural area 13km away from the center of Katerini and 82km away from the city of Thessaloniki. Transportation to Katerini center is provided by bus every 2 hours and the bus station is outside of the site. The General Hospital of Katerini is 16km away from the site and transportation is provided only from the center of Katerini to the Hospital. There is a mini market close to the site.



Total Area covered: 13,050 m²

Maximum Capacity: 340
of Total Shelter Units: 85
of Containers: 85
of Apartments/Rooms: 0
of Cabins: 0
of Other: 0

Emergency Units:
of Partitioned Rooms in Rubhalls: 0
of Tents: 0

Camp Management	Actor(s)	Hellenic Air Force - Ministry of Migration and
	Type of Site	Long Term Accommodation Site

Site Management Support	Actor(s)	IOM
	Coordination meetings	YES
	Community meetings	YES
	Community feedback mechanism	YES

Shelter	Actor(s)	IOM
	# of accommodation units in need of repairs	0
	# of beneficiaries residing in tents	0
	# of beneficiaries residing in rubhalls	0
	# of beneficiaries residing in common areas	0
	# of beneficiaries residing in makeshift shelters	0

WASH	Actor(s)	IOM
	# of accommodation units with latrines	85
	# of latrines in common spaces	5
	Separation for men and women	NO
	# of accommodation units with showers	85
	# of showers in common spaces	5
	Separation for men and women	NO

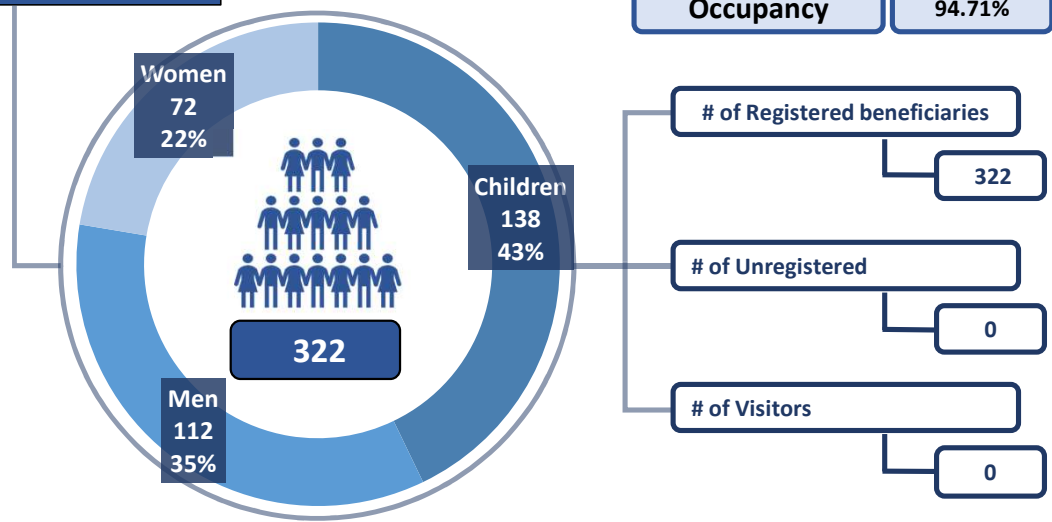
Health	Actor(s)	EODY
	Doctor present in Site	YES
	Distance to nearest health facility	15 Km
	Distance to nearest pharmacy	15 Km
	% of population with Social Security Number	45.34%

Protection	Protection Actor(s)	IOM - UNICEF - Solidarity Now
	Child Protection Actor(s)	UNICEF - Solidarity Now
	Safe Zone Actor(s)	Not Applicable
	Protection meetings	YES
	Psychosocial Support	YES
	Children Friendly Space	YES
	Female Friendly Space	YES
	Safe Zone in Site	NO
	Legal Assistance	YES
	SGBV referral mechanism	YES
	PWSN referral mechanism	YES
	UMC referral mechanism	YES

Education	Formal Education Actor(s)	Ministry of Education
	NFE Actor(s)	UNICEF - Solidarity Now
	# of students enrolled in Public School	79
	Access to public school(s)	Suspended on 11/03 due to COVID-19
	Non-formal Education services in Site	YES, re-designed due to COVID-19
	NFE courses for minors	Weekly Greek & English homework packages
	NFE courses for adults	Weekly Greek & English homework and e-learning tools suggestions

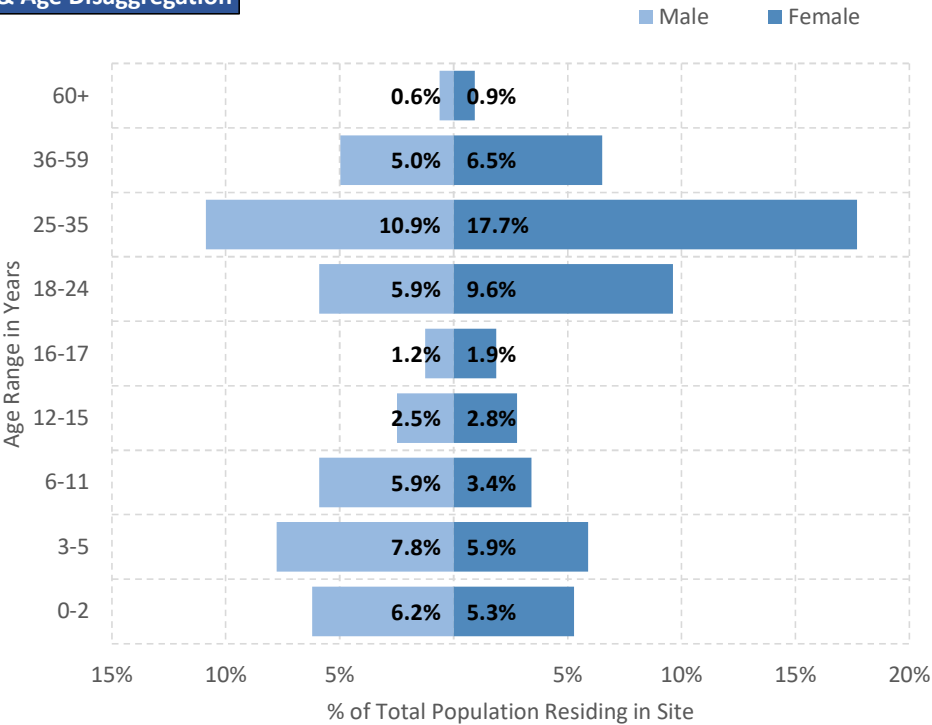
Distributions	Actor(s)	IOM
---------------	----------	-----

Total Population

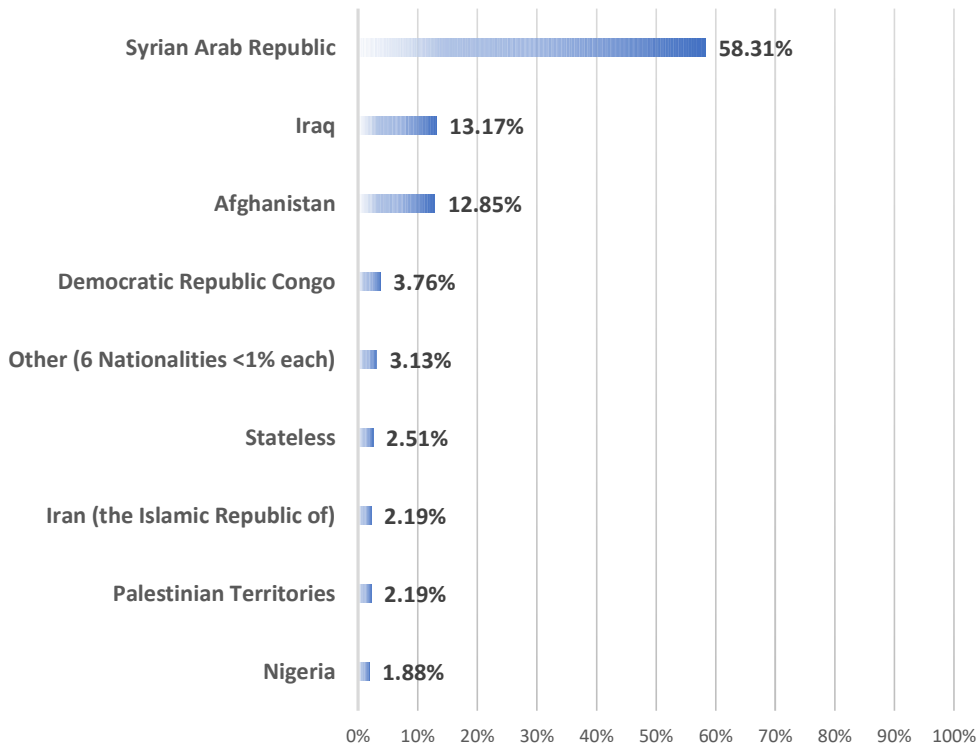


# of Singles	55	# of Households	68	# of UMCs in Safe Zone	N/A
--------------	----	-----------------	----	------------------------	-----

Gender & Age Disaggregation



NATIONALITY BREAKDOWN %



Demographic Data updated: 31/03/2020

Access to labour-market	% of population with Tax Number (AFM-holders)	48.91%
	% of population above 15 y.o. with OAED card	18.46%
Access to services off-site	Public transportation	YES
	Distance to Citizens' Service Center (KEP)	16 Km
	Distance to Tax Office	16 Km
	Distance to ATM	15 Km

Cash Actor(s)	UNHCR - IFRC
---------------	--------------



Funded by the Asylum, Migration and Integration Fund of the European Union

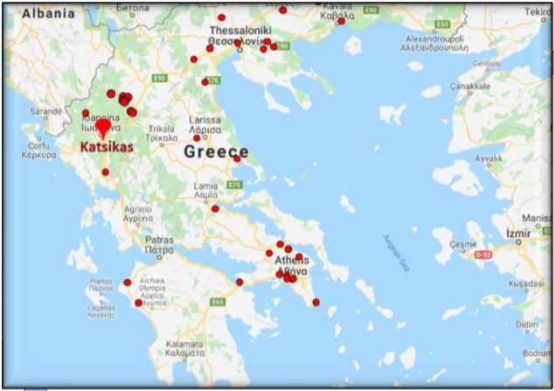


Site Factsheet

Supporting the Greek Authorities in Managing the National Reception System for Asylum Seekers and Vulnerable Migrants (SMS)

Katsikas

March-20



Latitude: 39.608421 - Longitude: 20.900713

Katsikas Long-Term Accommodation Site is in the Ioannina regional unit, Epirus, northern Greece. The site is 2km away from Ioannina and there is regular bus service to Ioannina city and to the hospital. The bus station is outside of the site. In Ioannina there is the General Hospital of Ioannina, many supermarkets and pharmacies.



Total Area covered: 48,000 m²

Maximum Capacity: 1,152
of Total Shelter Units: 236
of Containers: 208
of Apartments/Rooms: 0
of Cabins: 0
of Other: 0

Emergency Units:
of Partitioned Rooms in Rubhalls: 28
of Tents: 0

Camp Management	Actor(s)	Ministry of Migration and Asylum (RIS)
	Type of Site	Long Term Accommodation Site

Site Management Support	Actor(s)	ASB
	Coordination meetings	YES
	Community meetings	YES
	Community feedback mechanism	YES

Shelter	Actor(s)	ASB
	# of accommodation units in need of repairs	3
	# of beneficiaries residing in tents	0
	# of beneficiaries residing in rubhalls	94
	# of beneficiaries residing in common areas	0
	# of beneficiaries residing in makeshift shelters	0

WASH	Actor(s)	ASB
	# of accommodation units with latrines	208
	# of latrines in common spaces	20
	Separation for men and women	YES
	# of accommodation units with showers	208
	# of showers in common spaces	12
	Separation for men and women	YES

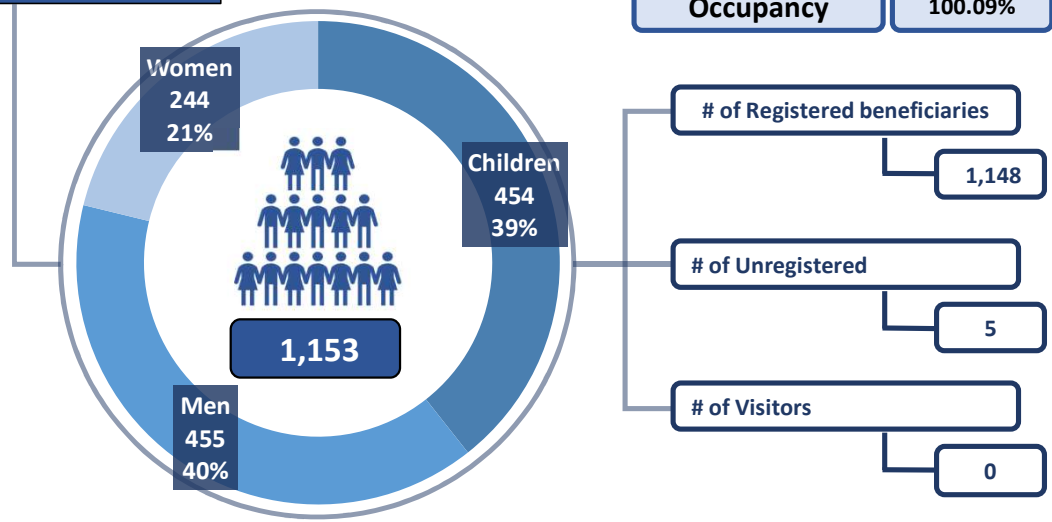
Health	Actor(s)	EODY
	Doctor present in Site	YES
	Distance to nearest health facility	9 Km
	Distance to nearest pharmacy	9 Km
	% of population with Social Security Number	53.95%

Protection	Protection Actor(s)	ASB
	Child Protection Actor(s)	ASB
	Safe Zone Actor(s)	Not Applicable
	Protection meetings	YES
	Psychosocial Support	YES
	Children Friendly Space	YES
	Female Friendly Space	YES
	Safe Zone in Site	NO
	Legal Assistance	YES
	SGBV referral mechanism	YES
	PWSN referral mechanism	YES
	UMC referral mechanism	YES

Education	Formal Education Actor(s)	Ministry of Education
	NFE Actor(s)	ASB
	# of students enrolled in Public School	272
	Access to public school(s)	Suspended on 11/03 due to COVID-19
	Non-formal Education services in Site	YES, re-designed due to COVID-19
	NFE courses for minors	Weekly Greek & English homework packages
	NFE courses for adults	Weekly Greek & English homework and e-learning tools suggestions

Distributions	Actor(s)	ASB - Refugee Help
---------------	----------	--------------------

Total Population

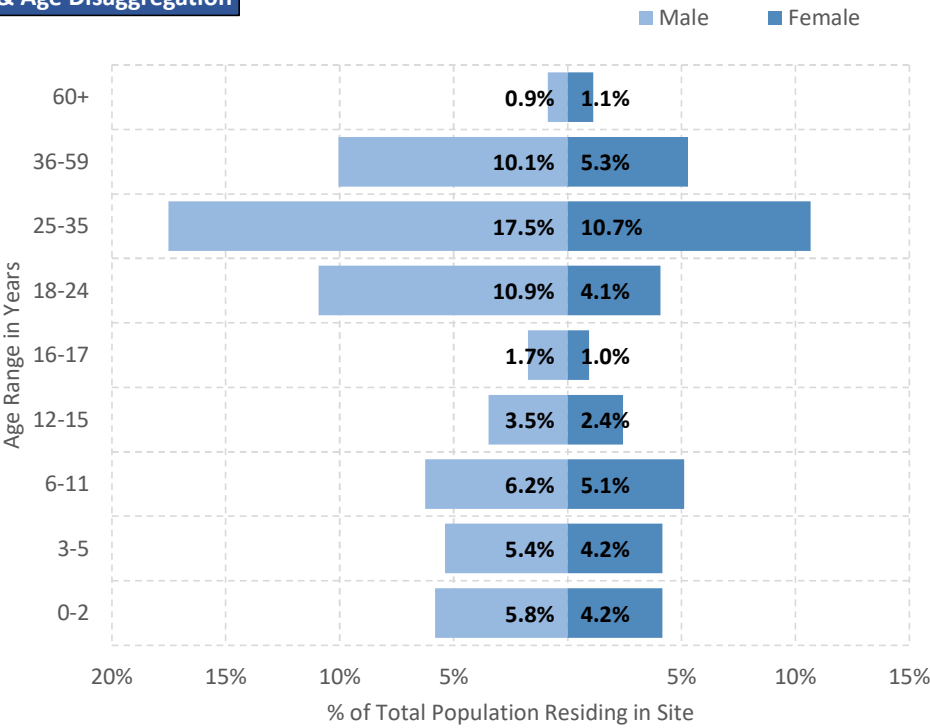


Reporting Agency: Arbeiter-Samariter-Bund

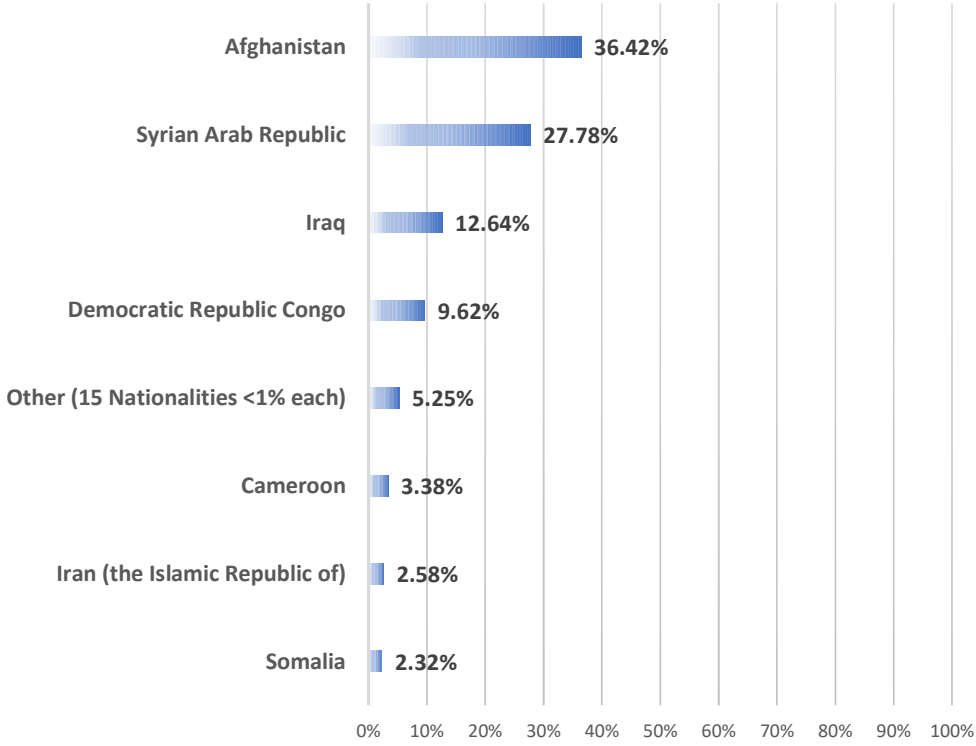
Occupancy 100.09%

# of Singles	309	# of Households	208	# of UMCs in Safe Zone	N/A
--------------	-----	-----------------	-----	------------------------	-----

Gender & Age Disaggregation



NATIONALITY BREAKDOWN %



Demographic Data updated: 31/03/2020

Access to labour-market	% of population with Tax Number (AFM-holders)	33.81%
	% of population above 15 y.o. with OAED card	8.84%

Access to services off-site	Public transportation	YES
	Distance to Citizens' Service Center (KEP)	9 Km
	Distance to Tax Office	9 Km
	Distance to ATM	9 Km

Cash Actor(s)	UNHCR - IFRC
---------------	--------------

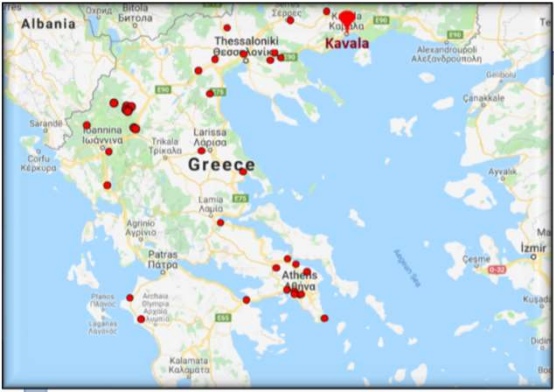


Site Factsheet

Supporting the Greek Authorities in Managing the National Reception System for Asylum Seekers and Vulnerable Migrants (SMS)

Kavala

March-20



Latitude: 40.945418 - Longitude: 24.427842

Kavala Long-Term Accommodation Site is a suburb seaside site located 2,5km away from the center of Kavala and 160km from Thessaloniki. Transportation to Kavala center and to the hospital is provided by bus. There are regular routes and the bus stop is placed outside of the site. There are super markets, pharmacies and other services very easily accessible.



Total Area covered: 17,064 m²

Maximum Capacity: 1,237
of Total Shelter Units: 173
of Containers: 0
of Apartments/Rooms: 173
of Cabins: 0
of Other: 0

Emergency Units:
of Partitioned Rooms in Rubhalls: 0
of Tents: 0

Camp Management	Actor(s)	Hellenic Army - Ministry of Migration and Asylum
	Type of Site	Long Term Accommodation Site

Site Management Support	Actor(s)	IOM
	Coordination meetings	YES
	Community meetings	NO
	Community feedback mechanism	YES

Shelter	Actor(s)	IOM
	# of accommodation units in need of repairs	1
	# of beneficiaries residing in tents	0
	# of beneficiaries residing in rubhalls	0
	# of beneficiaries residing in common areas	0
	# of beneficiaries residing in makeshift shelters	0

WASH	Actor(s)	IOM
	# of accommodation units with latrines	162
	# of latrines in common spaces	9
	Separation for men and women	YES
	# of accommodation units with showers	162
	# of showers in common spaces	9
	Separation for men and women	YES

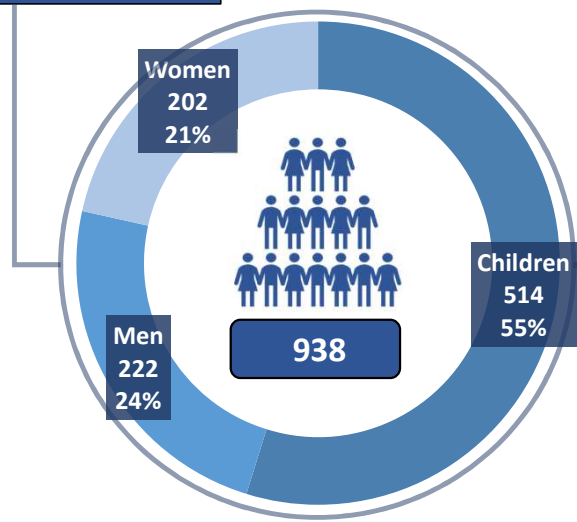
Health	Actor(s)	EODY - Municipality Workers
	Doctor present in Site	NO
	Distance to nearest health facility	8 Km
	Distance to nearest pharmacy	2 Km
	% of population with Social Security Number	42.78%

Protection	Protection Actor(s)	IOM - UNICEF - Solidarity Now
	Child Protection Actor(s)	UNICEF - Solidarity Now
	Safe Zone Actor(s)	IOM - ARSIS
	Protection meetings	YES
	Psychosocial Support	YES
	Children Friendly Space	YES
	Female Friendly Space	YES
	Safe Zone in Site	YES
	Legal Assistance	YES
	SGBV referral mechanism	YES
	PWSN referral mechanism	YES
	UMC referral mechanism	YES

Education	Formal Education Actor(s)	Ministry of Education
	NFE Actor(s)	UNICEF - Solidarity Now
	# of students enrolled in Public School	80
	Access to public school(s)	Suspended on 11/03 due to COVID-19
	Non-formal Education services in Site	YES, re-designed due to COVID-19
	NFE courses for minors	Weekly Greek & English homework packages
	NFE courses for adults	Weekly Greek & English homework and e-learning tools suggestions

Distributions	Actor(s)	IOM
---------------	----------	-----

Total Population



Reporting Agency: International Organization for Migration

Occupancy

75.83%

of Registered beneficiaries

934

of Unregistered

4

of Visitors

0

of Singles

58

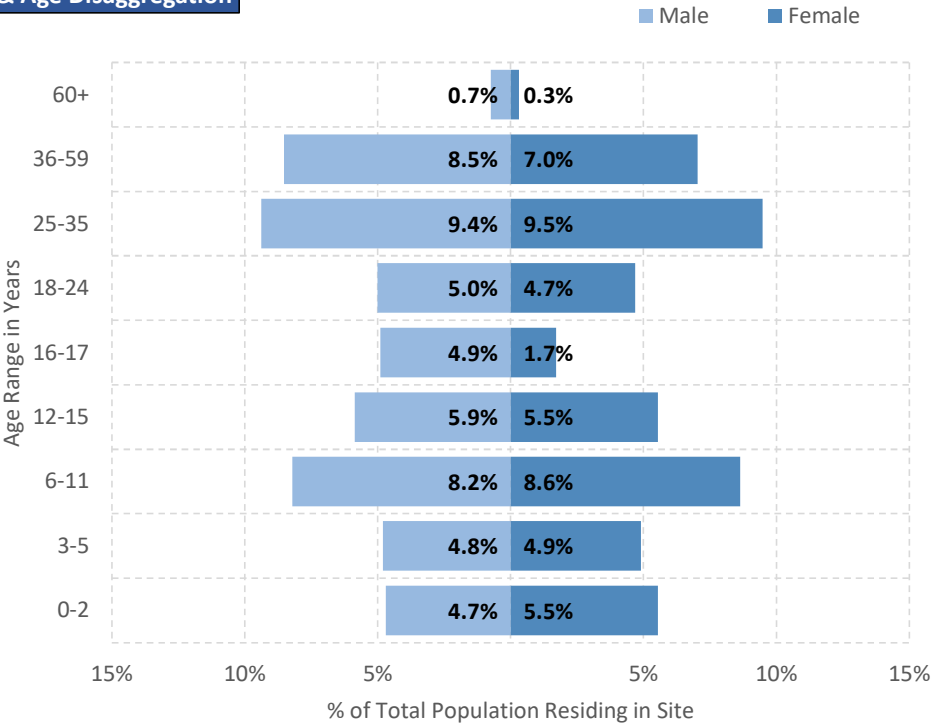
of Households

174

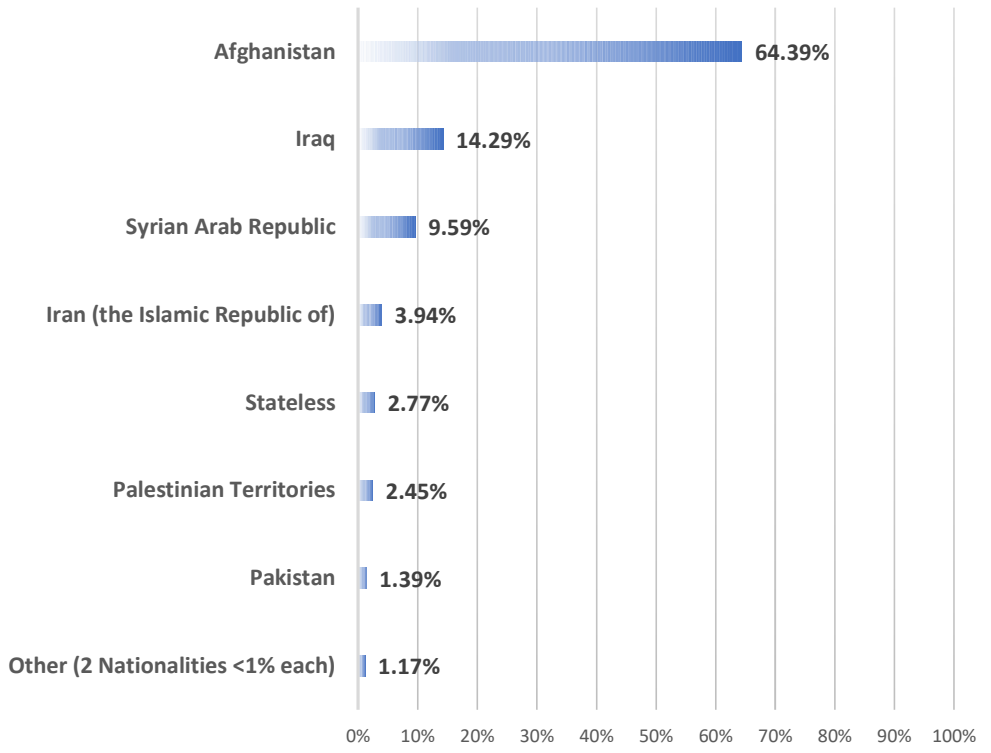
of UMCs in Safe Zone

24

Gender & Age Disaggregation



NATIONALITY BREAKDOWN %



Demographic Data updated: 31/03/2020

Access to labour-market	% of population with Tax Number (AFM-holders)	33.89%
	% of population above 15 y.o. with OAED card	4.94%
Access to services off-site	Public transportation	YES
	Distance to Citizens' Service Center (KEP)	3 Km
	Distance to Tax Office	3 Km
	Distance to ATM	0.5 Km

Cash Actor(s) UNHCR - IFRC



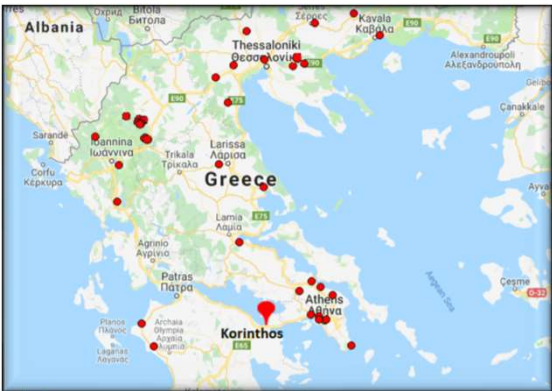
Funded by the Asylum, Migration and Integration Fund of the European Union



Site Factsheet

Supporting the Greek Authorities in Managing the National Reception System for Asylum Seekers and Vulnerable Migrants (SMS)

Korinthos
March-20



Latitude: 37.932949 - Longitude: 22.934854

The Transit Accommodation Site of Corinth is located in the Prefecture of Corinthia. It is situated 1,5 Km away from the city center, providing easy access to public services. Transportation to Athens is available via the Railway station and intercity bus.



Total Area covered: 33,000 m²

Maximum Capacity: 784
of Total Shelter Units: 196
of Containers: 0
of Apartments/Rooms: 0
of Cabins: 0
of Partitioned Rooms in Rubhalls: 196
of Tents: 0

Camp Management	Actor(s)	Hellenic Army
	Type of Site	Transit Site
Site Management Support	Actor(s)	IOM
	Coordination meetings	NO
	Community meetings	YES
	Community feedback mechanism	YES

Shelter	Actor(s)	IOM
	# of accommodation units in need of repairs	0
	# of beneficiaries residing in tents	0
	# of beneficiaries residing in rubhalls	742
	# of beneficiaries residing in common areas	0
	# of beneficiaries residing in makeshift shelters	0

WASH	Actor(s)	IOM
	# of accommodation units with latrines	0
	# of latrines in common spaces	66
	Separation for men and women	YES
	# of accommodation units with showers	0
	# of showers in common spaces	30
	Separation for men and women	YES

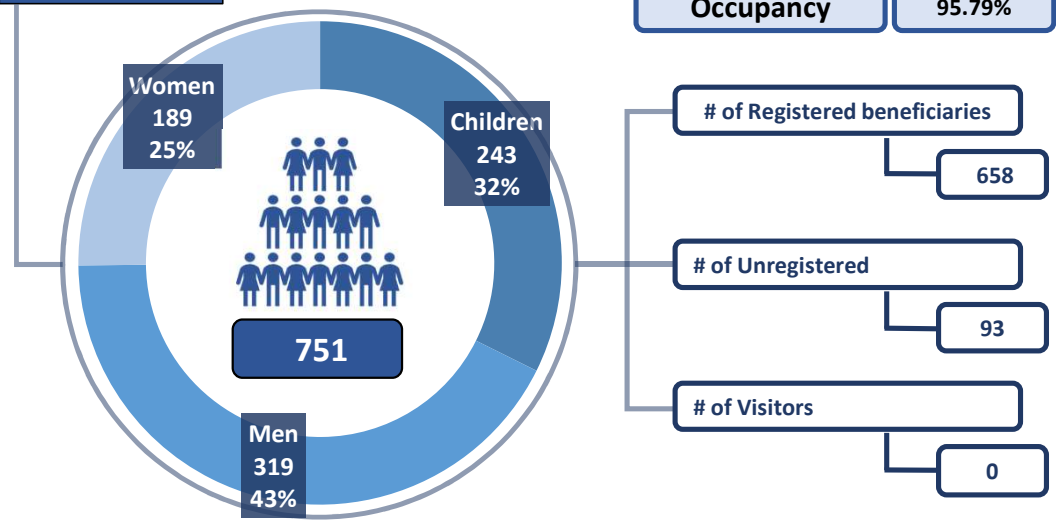
Health	Actor(s)	N/A
	Doctor present in Site	NO
	Distance to nearest health facility	2.1 Km
	Distance to nearest pharmacy	1.1 Km
	% of population with Social Security Number	8.79%

Protection	Protection Actor(s)	IOM
	Child Protection Actor(s)	IOM
	Safe Zone Actor(s)	Not Applicable
	Protection meetings	YES
	Psychosocial Support	YES
	Children Friendly Space	NO
	Female Friendly Space	YES
	Safe Zone in Site	NO
	Legal Assistance	YES
	SGBV referral mechanism	YES
	PWSN referral mechanism	YES
	UMC referral mechanism	YES

Education	Formal Education Actor(s)	N/A
	NFE Actor(s)	N/A
	# of students enrolled in Public School	N/A
	Access to public school(s)	NO
	Non-formal Education services in Site	NO
	NFE courses for minors	N/A
	NFE courses for adults	N/A

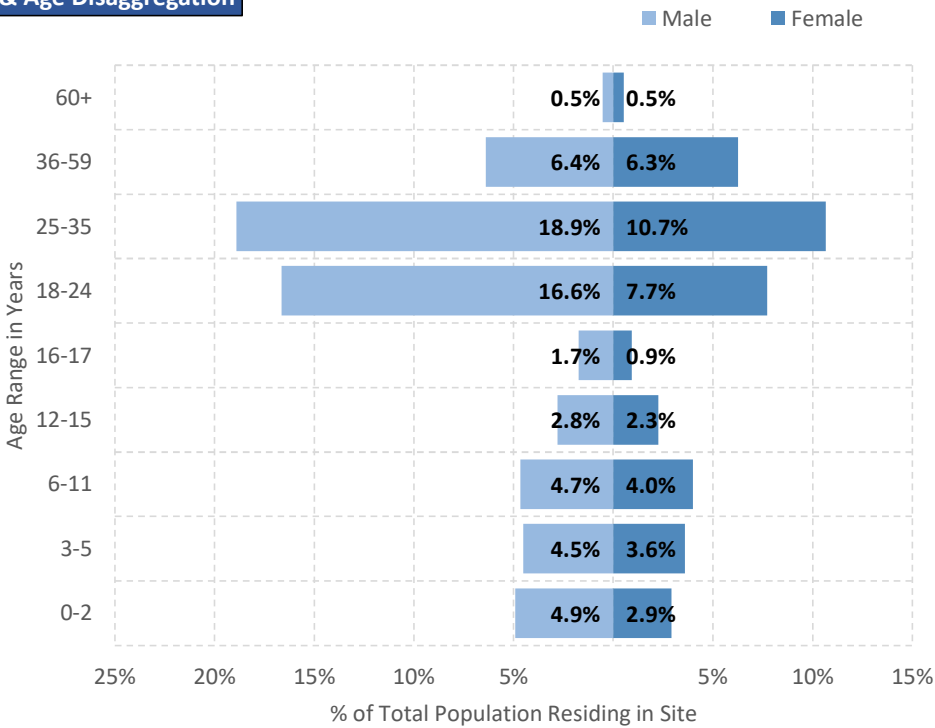
Distributions	Actor(s)	IOM
---------------	----------	-----

Total Population

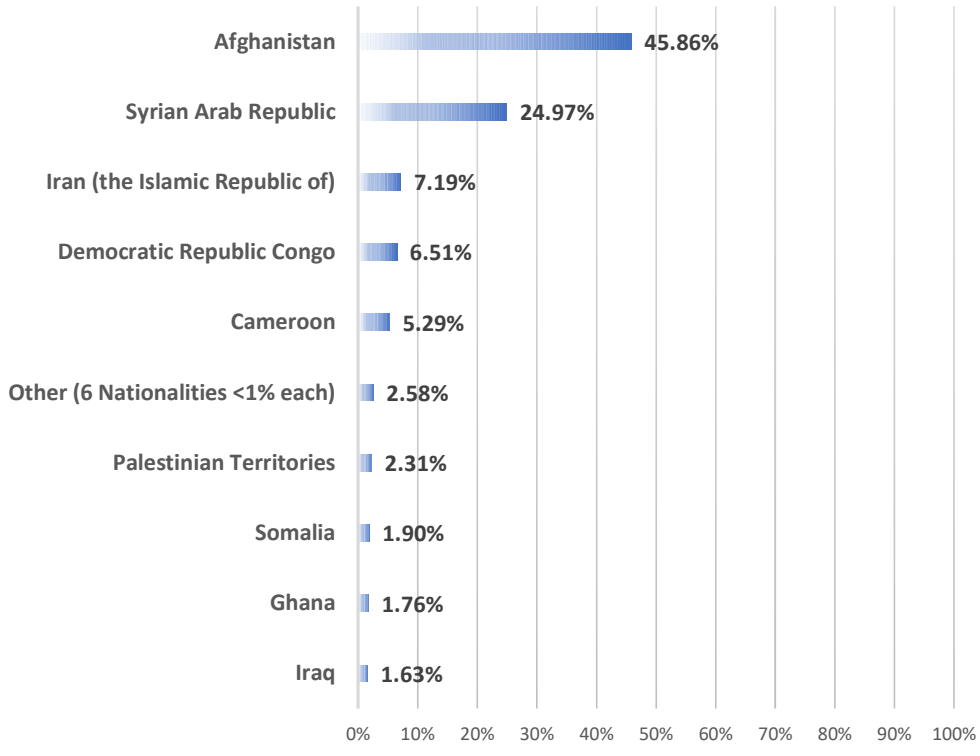


# of Singles	242	# of Households	140	# of UMCs in Safe Zone	N/A
--------------	-----	-----------------	-----	------------------------	-----

Gender & Age Disaggregation



NATIONALITY BREAKDOWN %



Demographic Data updated: 31/03/2020

Access to labour-market	% of population with Tax Number (AFM-holders)	3.13%
	% of population above 15 y.o. with OAED card	0.37%
Access to services off-site	Public transportation	YES
	Distance to Citizens' Service Center (KEP)	1.6 Km
	Distance to Tax Office	2.6 Km
	Distance to ATM	1.2 Km

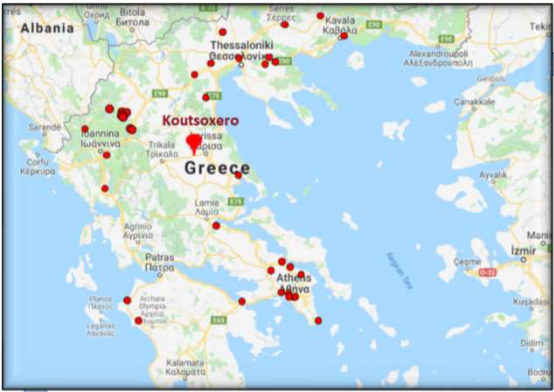
Cash Actor(s)	UNHCR - CRS
---------------	-------------

Site Factsheet

Supporting the Greek Authorities in Managing the National Reception System for Asylum Seekers and Vulnerable Migrants (SMS)

Koutsochero

March-20



Latitude: 39.610000 - Longitude: 22.250000

Koutsochero Long-Term Accommodation Site is located 18km west from Larissa city. The nearest urban center is Larissa, the connection to the city is with the public bus (KTEL). The closest hospital is in Larissa.



Total Area covered: 123,181 m²

Maximum Capacity: 1,678
of Total Shelter Units: 403
of Containers: 403
of Apartments/Rooms: 0
of Cabins: 0
of Other: 0

Emergency Units:
of Partitioned Rooms in Rubhalls: 0
of Tents: 0

Camp Management	Actor(s)	Hellenic Army - Ministry of Migration and Asylum (RIS)
	Type of Site	Long Term Accommodation Site

Site Management Support	Actor(s)	DRC
	Coordination meetings	YES
	Community meetings	NO
	Community feedback mechanism	YES

Shelter	Actor(s)	DRC
	# of accommodation units in need of repairs	0
	# of beneficiaries residing in tents	0
	# of beneficiaries residing in rubhalls	0
	# of beneficiaries residing in common areas	1
	# of beneficiaries residing in makeshift shelters	0

WASH	Actor(s)	DRC
	# of accommodation units with latrines	403
	# of latrines in common spaces	2
	Separation for men and women	NO
	# of accommodation units with showers	403
	# of showers in common spaces	0
	Separation for men and women	Not applicable

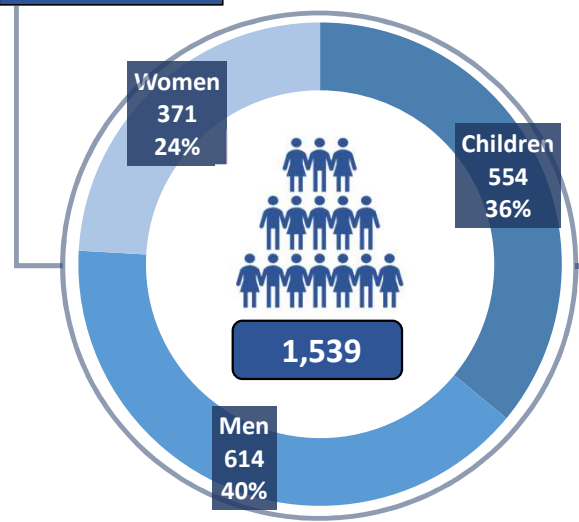
Health	Actor(s)	EODY - Municipality of Larissa
	Doctor present in Site	YES
	Distance to nearest health facility	20 Km
	Distance to nearest pharmacy	2 Km
	% of population with Social Security Number	55.95%

Protection	Protection Actor(s)	DRC
	Child Protection Actor(s)	TdH
	Safe Zone Actor(s)	Not Applicable
	Protection meetings	YES
	Psychosocial Support	YES
	Children Friendly Space	YES
	Female Friendly Space	YES
	Safe Zone in Site	NO
	Legal Assistance	YES
	SGBV referral mechanism	YES
	PWSN referral mechanism	YES
	UMC referral mechanism	YES

Education	Formal Education Actor(s)	Ministry of Education
	NFE Actor(s)	DRC
	# of students enrolled in Public School	252
	Access to public school(s)	Suspended on 11/03 due to COVID-19
	Non-formal Education services in Site	YES, re-designed due to COVID-19
	NFE courses for minors	Weekly Greek & English homework packages
	NFE courses for adults	Weekly Greek & English homework and e-learning tools suggestions

Distributions	Actor(s)	DRC
---------------	----------	-----

Total Population



Occupancy 91.72%

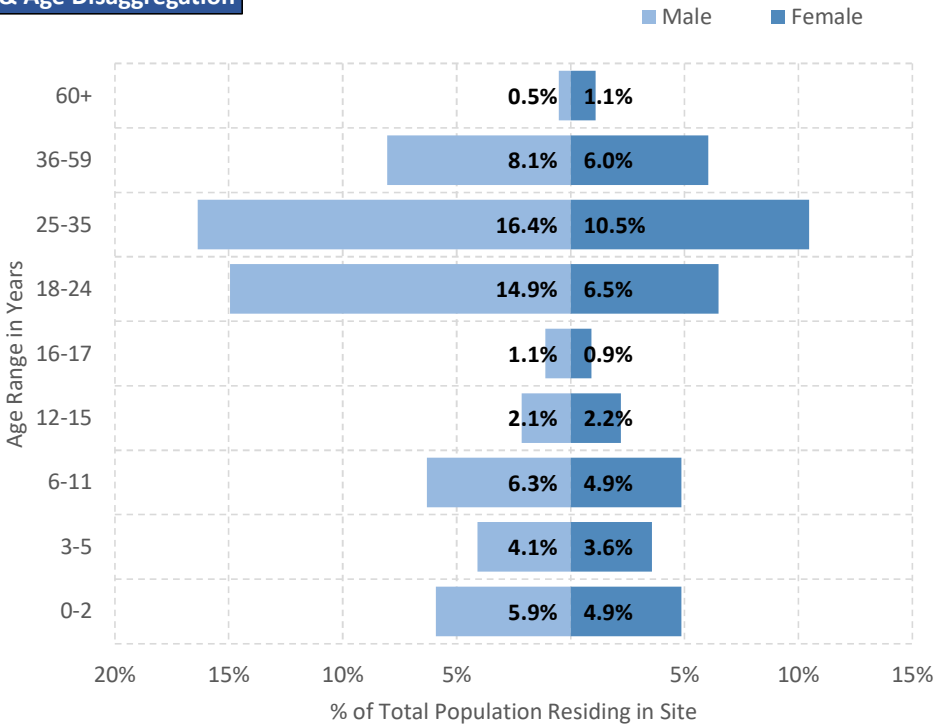
of Registered beneficiaries 1,472

of Unregistered 67

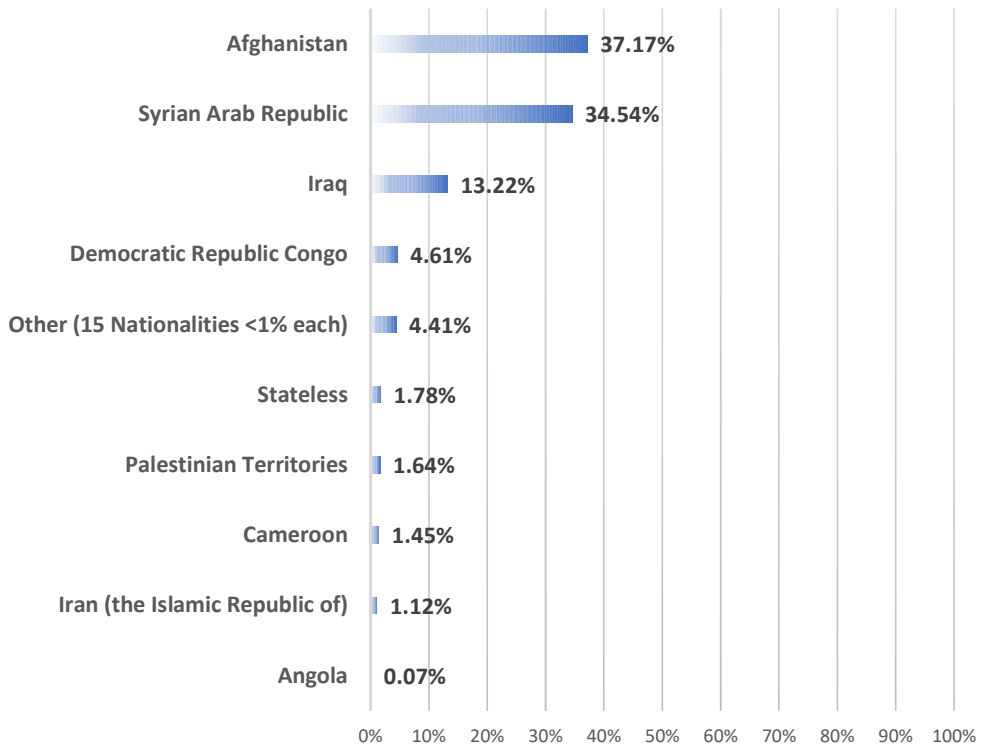
of Visitors 0

# of Singles	356	# of Households	339	# of UMCs in Safe Zone	N/A
--------------	-----	-----------------	-----	------------------------	-----

Gender & Age Disaggregation



NATIONALITY BREAKDOWN %



Demographic Data updated: 31/03/2020

Access to labour-market	% of population with Tax Number (AFM-holders)	22.64%
	% of population above 15 y.o. with OAED card	2.51%

Access to services off-site	Public transportation	YES
	Distance to Citizens' Service Center (KEP)	16 Km
	Distance to Tax Office	14 Km
	Distance to ATM	7 Km

Cash Actor(s)	UNHCR - IFRC
---------------	--------------



Funded by the Asylum, Migration and Integration Fund of the European Union

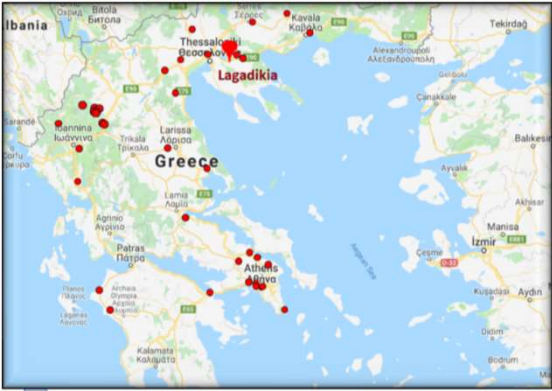


Site Factsheet

Supporting the Greek Authorities in Managing the National Reception System for Asylum Seekers and Vulnerable Migrants (SMS)

Lagadikia

March-20



Latitude: 40.6290831 - Longitude: 23.2453493

Lagadikia Long-Term Accommodation Site is placed 41km north to Thessaloniki and the center of the village is 1 km away from the site. There is a regular bus route to Thessaloniki, where all hospitals are placed. There is a mini market and pharmacy in Lagadikia village.



Total Area covered: 30,002 m²

Maximum Capacity: 456
of Total Shelter Units: 104
of Containers: 104
of Apartments/Rooms: 0
of Cabins: 0
of Other: 0

Emergency Units:
of Partitioned Rooms in Rubhalls: 0
of Tents: 0

Camp Management	Actor(s)	Ministry of Migration and Asylum (RIS)
	Type of Site	Long Term Accommodation Site

Site Management Support	Actor(s)	DRC
	Coordination meetings	YES
	Community meetings	NO
	Community feedback mechanism	YES

Shelter	Actor(s)	DRC
	# of accommodation units in need of repairs	0
	# of beneficiaries residing in tents	0
	# of beneficiaries residing in rubhalls	0
	# of beneficiaries residing in common areas	15
	# of beneficiaries residing in makeshift shelters	0

WASH	Actor(s)	DRC
	# of accommodation units with latrines	104
	# of latrines in common spaces	13
	Separation for men and women	YES
	# of accommodation units with showers	104
	# of showers in common spaces	8
	Separation for men and women	YES

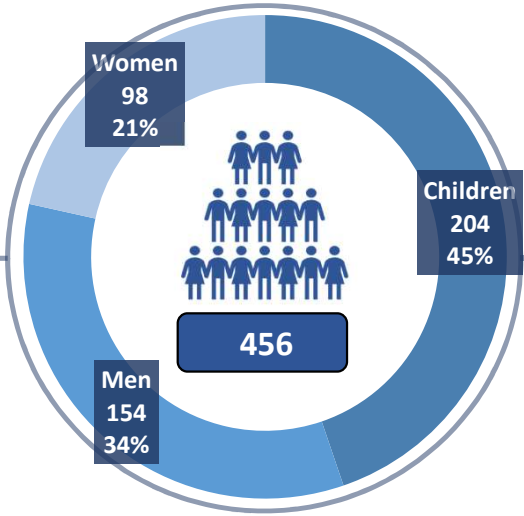
Health	Actor(s)	EODY
	Doctor present in Site	YES
	Distance to nearest health facility	12.8 Km
	Distance to nearest pharmacy	1 Km
	% of population with Social Security Number	49.30%

Protection	Protection Actor(s)	DRC
	Child Protection Actor(s)	ARSIS - TdH - DRC
	Safe Zone Actor(s)	IOM - ARSIS
	Protection meetings	YES
	Psychosocial Support	YES
	Children Friendly Space	YES
	Female Friendly Space	YES
	Safe Zone in Site	YES
	Legal Assistance	YES
	SGBV referral mechanism	YES
	PWSN referral mechanism	YES
	UMC referral mechanism	YES

Education	Formal Education Actor(s)	Ministry of Education
	NFE Actor(s)	DRC
	# of students enrolled in Public School	98
	Access to public school(s)	Suspended on 11/03 due to COVID-19
	Non-formal Education services in Site	YES, re-designed due to COVID-19
	NFE courses for minors	Weekly Greek & English homework packages
	NFE courses for adults	Weekly Greek & English homework and e-learning tools suggestions

Distributions	Actor(s)	DRC
---------------	----------	-----

Total Population



Occupancy 100.00%

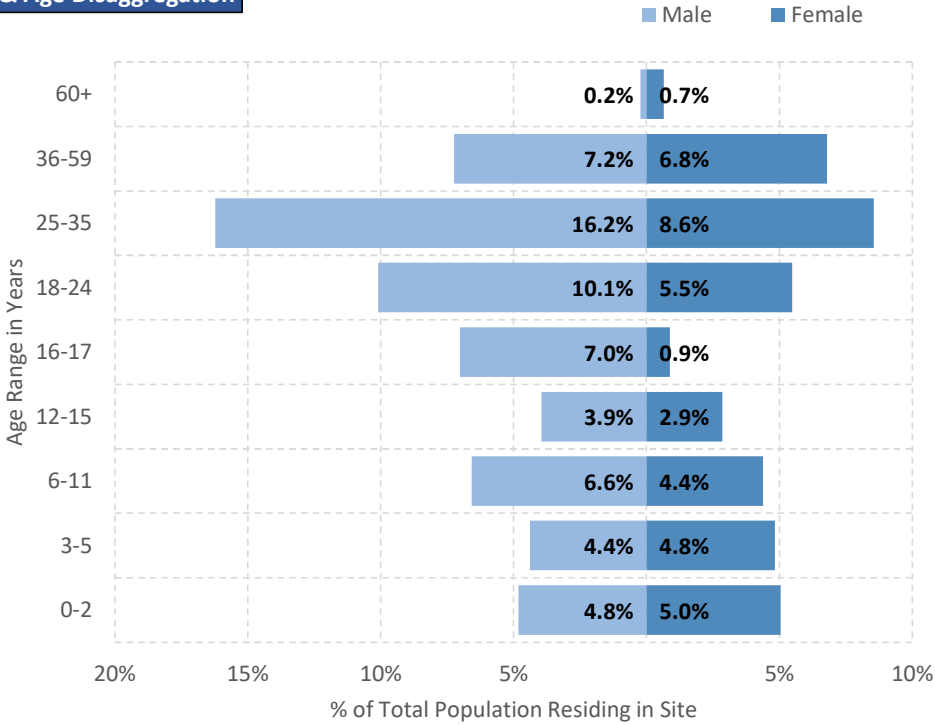
of Registered beneficiaries 398

of Unregistered 58

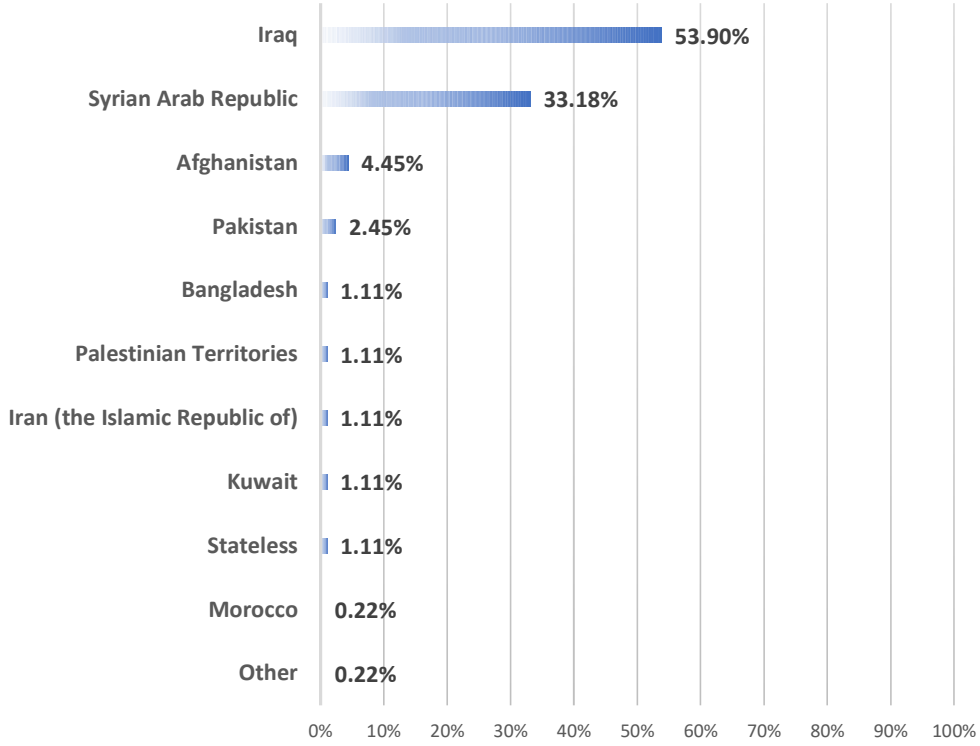
of Visitors 0

# of Singles	74	# of Households	90	# of UMCs in Safe Zone	28
--------------	----	-----------------	----	------------------------	----

Gender & Age Disaggregation



NATIONALITY BREAKDOWN %



Demographic Data updated: 31/03/2020

Access to labour-market	% of population with Tax Number (AFM-holders)	38.80%
	% of population above 15 y.o. with OAED card	9.70%

Access to services off-site	Public transportation	YES
	Distance to Citizens' Service Center (KEP)	24.7 Km
	Distance to Tax Office	24.5 Km
	Distance to ATM	1 Km

Cash Actor(s)	UNHCR - IFRC
---------------	--------------

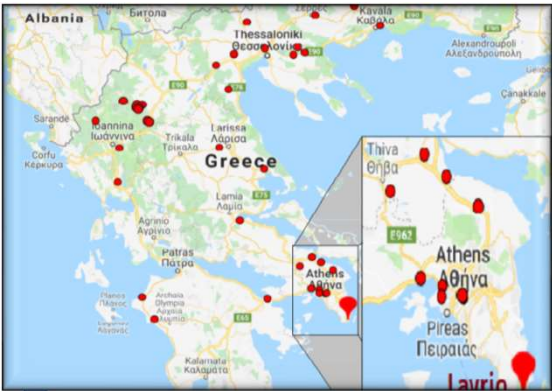


Funded by the Asylum, Migration and Integration Fund of the European Union



Site Factsheet

Supporting the Greek Authorities in Managing the National Reception System for Asylum Seekers and Vulnerable Migrants (SMS)



Latitude: 37.7031094 - Longitude: 24.0334984

Lavrio Long-Term Accommodation Site is located in the southern part of Attica, near cape Sounio, 70km from Athens. The nearest urban center is Lavrio, 5.5km away from the . The connection to Lavrio is achieved by public bus (KTEL). Athens is also connected with KTEL. The closest hospital is in Lavrio, where there is the local Health Center. For specialized medical assistance people visit hospitals in Athens.



Total Area covered: undefined

Maximum Capacity: 269
of Total Shelter Units: 86
of Containers: 0
of Apartments/Rooms: 0
of Cabins: 86
of Other: 0

Emergency Units:
of Partitioned Rooms in Rubhalls: 0
of Tents: 0

Camp Management	Actor(s)	Hellenic Navy - Ministry of Migration and Asylum (RIS)
	Type of Site	Long Term Accommodation Site

Site Management Support	Actor(s)	DRC
	Coordination meetings	YES
	Community meetings	YES
	Community feedback mechanism	YES

Shelter	Actor(s)	DRC
	# of accommodation units in need of repairs	2
	# of beneficiaries residing in tents	0
	# of beneficiaries residing in rubhalls	0
	# of beneficiaries residing in common areas	0
	# of beneficiaries residing in makeshift shelters	0

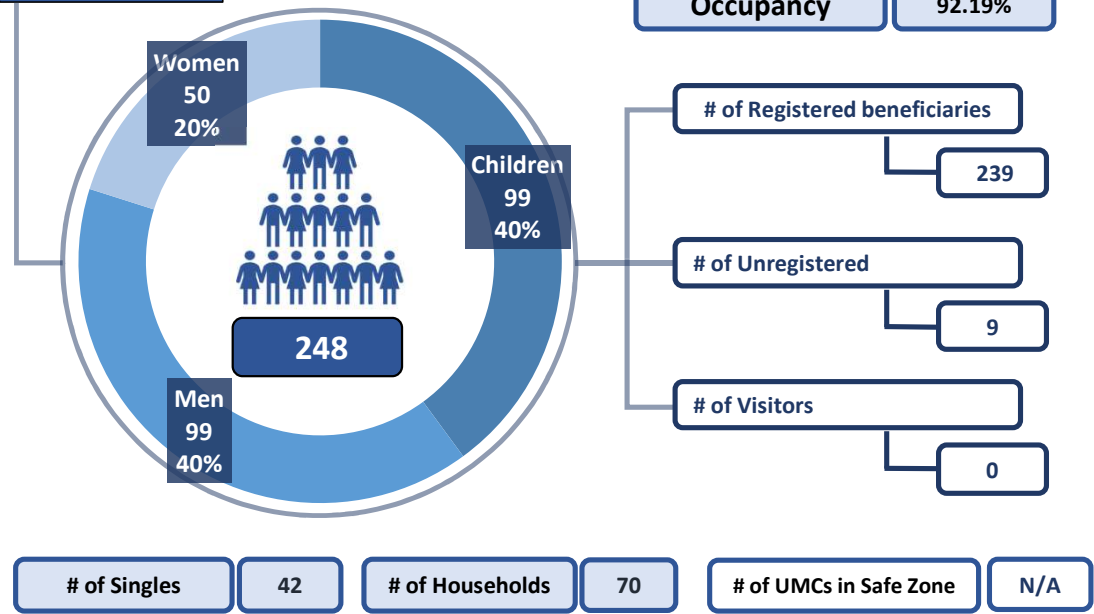
WASH	Actor(s)	DRC
	# of accommodation units with latrines	22
	# of latrines in common spaces	42
	Separation for men and women	YES
	# of accommodation units with showers	22
	# of showers in common spaces	32
Health	Actor(s)	EODY - Municipality of Lavrio - Hellenic Navy
	Doctor present in Site	YES
	Distance to nearest health facility	2.3 Km
	Distance to nearest pharmacy	2.4 Km
	% of population with Social Security Number	60.08%

Protection	Protection Actor(s)	DRC
	Child Protection Actor(s)	TdH
	Safe Zone Actor(s)	Not Applicable
	Protection meetings	NO
	Psychosocial Support	YES
	Children Friendly Space	NO
	Female Friendly Space	NO
	Safe Zone in Site	NO
	Legal Assistance	YES
	SGBV referral mechanism	YES
	PWSN referral mechanism	YES
	UMC referral mechanism	YES

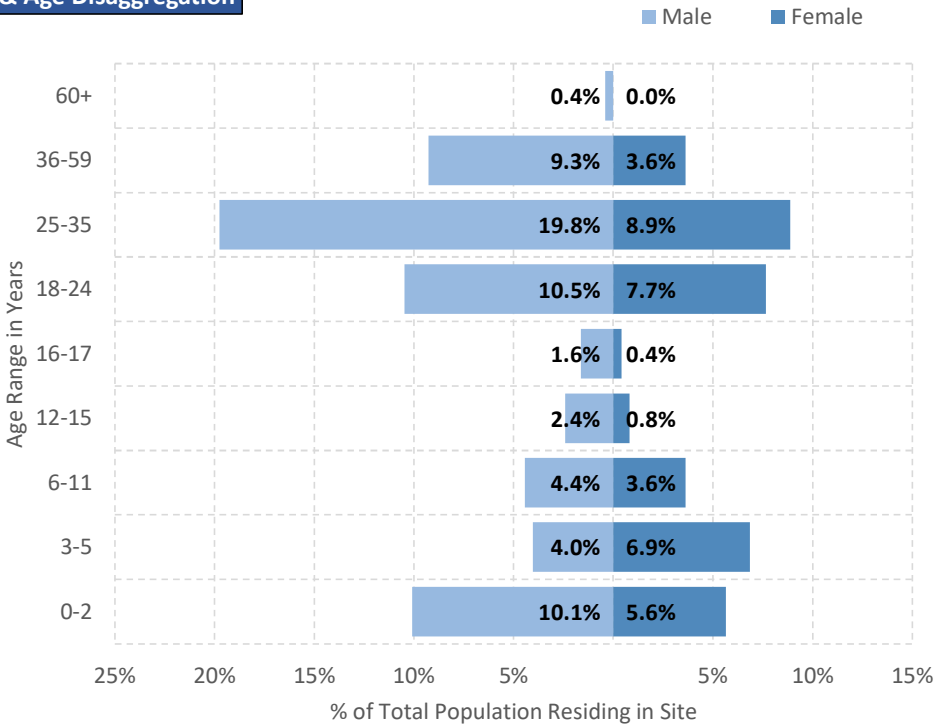
Education	Formal Education Actor(s)	Ministry of Education
	NFE Actor(s)	DRC
	# of students enrolled in Public School	41
	Access to public school(s)	Suspended on 11/03 due to COVID-19
	Non-formal Education services in Site	YES, re-designed due to COVID-19
	NFE courses for minors	Weekly Greek & English homework packages
	NFE courses for adults	Weekly Greek & English homework and e-learning tools suggestions

Distributions	Actor(s)	DRC
---------------	----------	-----

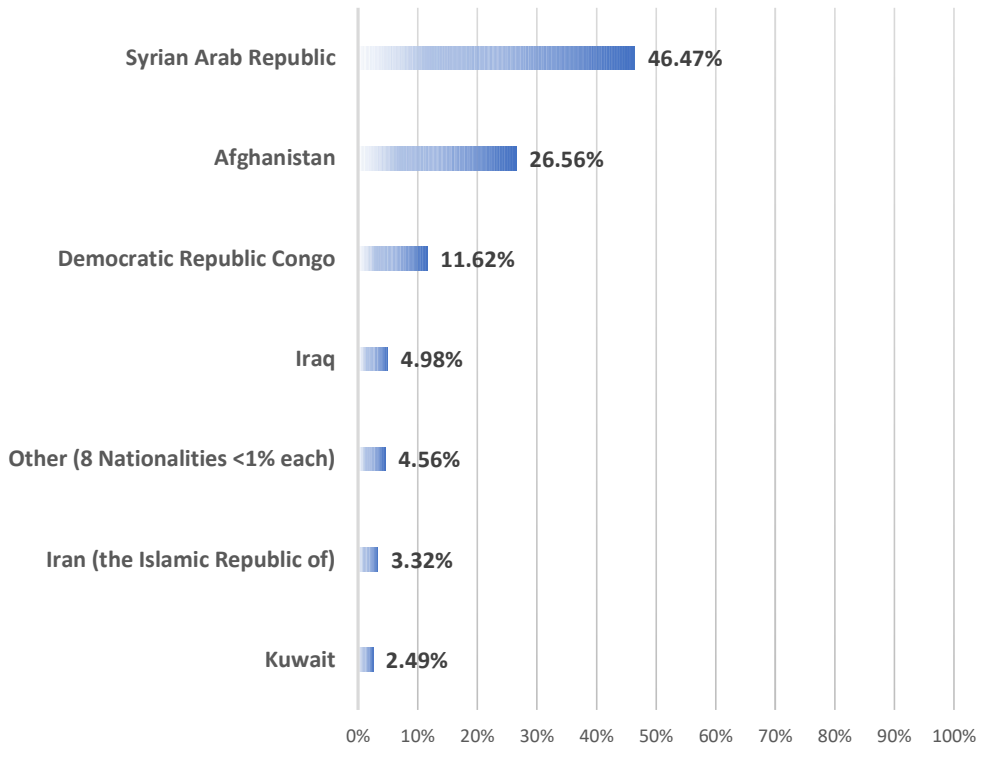
Total Population



Gender & Age Disaggregation



NATIONALITY BREAKDOWN %



Demographic Data updated: 31/03/2020

Access to labour-market	% of population with Tax Number (AFM-holders)	58.39%
	% of population above 15 y.o. with OAED card	24.36%
Access to services off-site	Public transportation	YES
	Distance to Citizens' Service Center (KEP)	6 Km
	Distance to Tax Office	6 Km
	Distance to ATM	4.6 Km

Cash Actor(s)	UNHCR - CRS
---------------	-------------

Site Factsheet

Supporting the Greek Authorities in Managing the National Reception System for Asylum Seekers and Vulnerable Migrants (SMS)

Malakasa
March-20



Latitude: 38.23890 - Longitude: 23.78060

The Long-Term Accommodation Site of Malakasa is located 40km away from the center of Athens. The village of Malakasa is 2km away. Athens is accessible through intercity bus and train. The closest bus stop to Malakasa is located 500m away and the nearest railway station, Sfendali, is 800m away. The nearest public hospital is located in Athens.



Total Area covered: 68,230 m²

Maximum Capacity: 1,589
of Total Shelter Units: 292
of Containers: 264
of Apartments/Rooms: 28
of Cabins: 0
of Other: 0

Emergency Units:
of Partitioned Rooms in Rubhalls: 0
of Tents: 0

Camp Management	Actor(s)	Hellenic Army
	Type of Site	Long Term Accommodation Site

Site Management Support	Actor(s)	IOM
	Coordination meetings	NO
	Community meetings	NO
	Community feedback mechanism	YES

Shelter	Actor(s)	IOM
	# of accommodation units in need of repairs	1
	# of beneficiaries residing in tents	0
	# of beneficiaries residing in rubhalls	0
	# of beneficiaries residing in common areas	163
	# of beneficiaries residing in makeshift shelters	263

WASH	Actor(s)	IOM
	# of accommodation units with latrines	293
	# of latrines in common spaces	30
	Separation for men and women	YES
	# of accommodation units with showers	293
	# of showers in common spaces	16
	Separation for men and women	YES

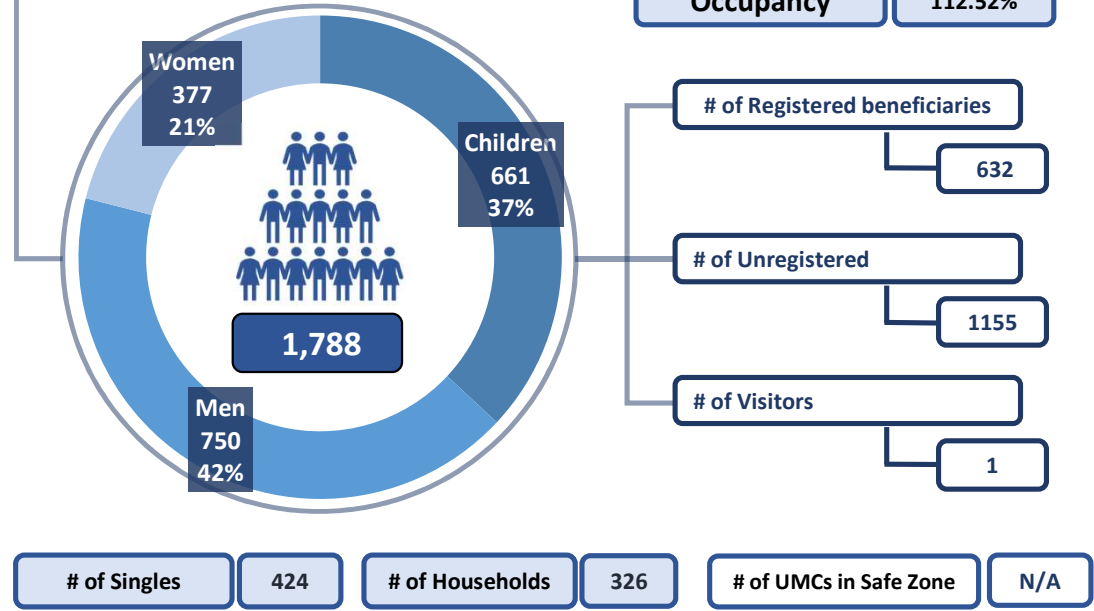
Health	Actor(s)	EODY
	Doctor present in Site	YES
	Distance to nearest health facility	10.6 Km
	Distance to nearest pharmacy	1.8 Km
	% of population with Social Security Number	39.93%

Protection	Protection Actor(s)	IOM
	Child Protection Actor(s)	UNICEF - Solidarity Now
	Safe Zone Actor(s)	Not Applicable
	Protection meetings	YES
	Psychosocial Support	YES
	Children Friendly Space	NO
	Female Friendly Space	YES
	Safe Zone in Site	NO
	Legal Assistance	YES
	SGBV referral mechanism	YES
	PWSN referral mechanism	YES
	UMC referral mechanism	YES

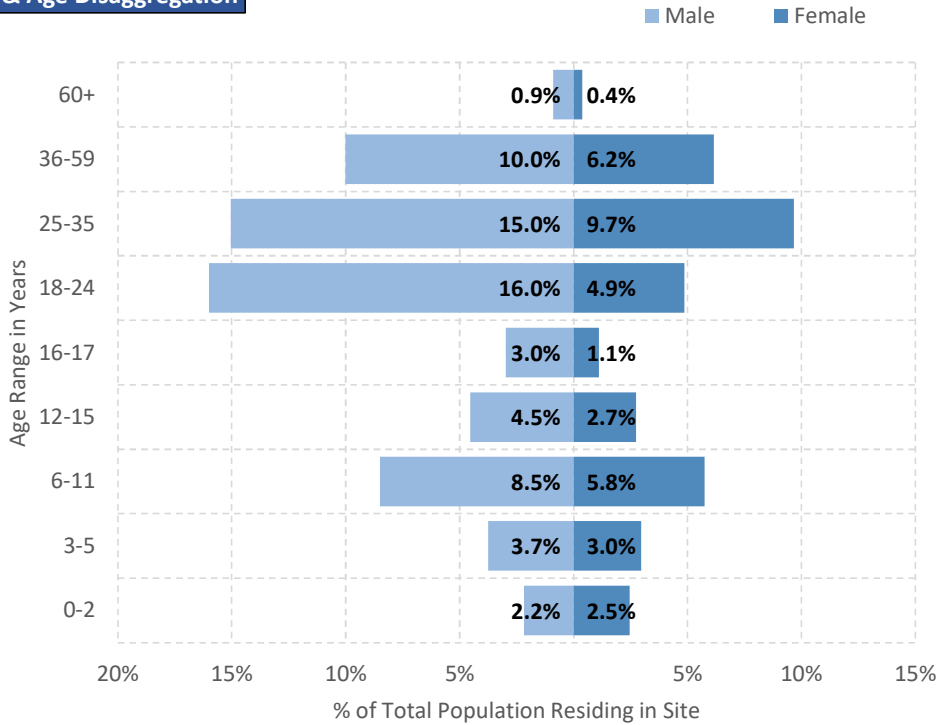
Education	Formal Education Actor(s)	Ministry of Education
	NFE Actor(s)	UNICEF - Solidarity Now
	# of students enrolled in Public School	398
	Access to public school(s)	Suspended on 11/03 due to COVID-19
	Non-formal Education services in Site	YES, re-designed due to COVID-19
	NFE courses for minors	Weekly Greek & English homework packages
	NFE courses for adults	Weekly Greek & English homework and e-learning tools suggestions

Distributions	Actor(s)	IOM
---------------	----------	-----

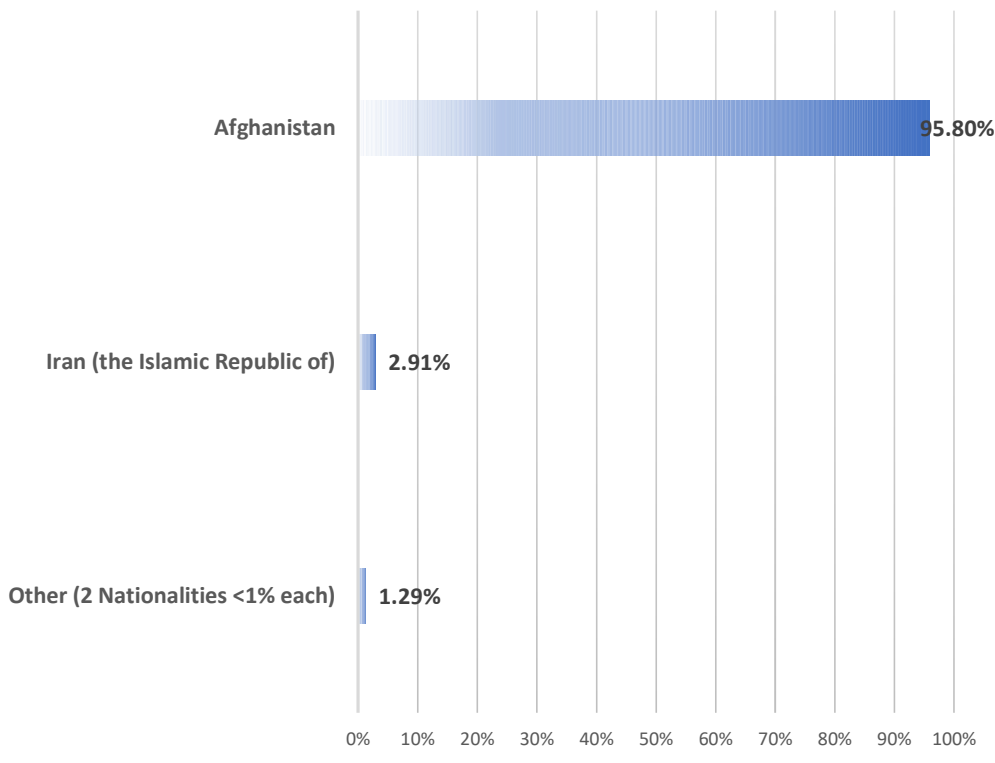
Total Population



Gender & Age Disaggregation



NATIONALITY BREAKDOWN %



Demographic Data updated: 31/03/2020

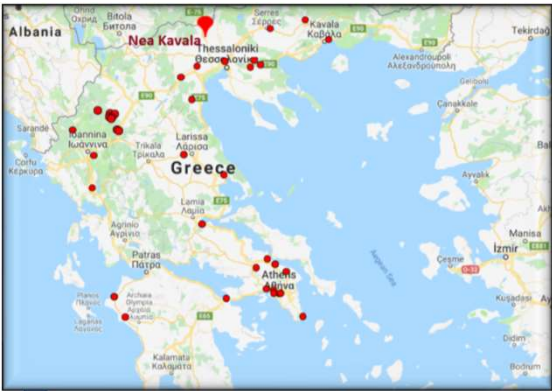
Access to labour-market	% of population with Tax Number (AFM-holders)	29.39%
	% of population above 15 y.o. with OAED card	21.60%
Access to services off-site	Public transportation	YES
	Distance to Citizens' Service Center (KEP)	1.7 Km
	Distance to Tax Office	26.3 Km
	Distance to ATM	8.8 Km

Cash Actor(s)	UNHCR - CRS
---------------	-------------

Site Factsheet

Supporting the Greek Authorities in Managing the National Reception System for Asylum Seekers and Vulnerable Migrants (SMS)

Nea Kavala
March-20



Latitude: 40.99059 - Longitude: 22.62476

Nea Kavala Long-Term Accommodation Site is located 5km away from Polykastro, a small town 30km away from Kilkis and 67km from Thessaloniki. There is a bus service to Polykastro and Nea Kavala with regular routes. In Polykastro there is a health center, super market and pharmacies. The nearest hospital is in Kilkis.



Total Area covered: 170,685 m²

Maximum Capacity: 1,003
of Total Shelter Units: 213
of Containers: 213
of Apartments/Rooms: 0
of Cabins: 0
of Other: 0

Emergency Units:
of Partitioned Rooms in Rubhalls: 0
of Tents: 0

Camp Management	Actor(s)	Ministry of Migration and Asylum (RIS)
	Type of Site	Long Term Accommodation Site

Site Management Support	Actor(s)	DRC
	Coordination meetings	NO
	Community meetings	NO
	Community feedback mechanism	YES

Shelter	Actor(s)	DRC
	# of accommodation units in need of repairs	0
	# of beneficiaries residing in tents	0
	# of beneficiaries residing in rubhalls	0
	# of beneficiaries residing in common areas	0
	# of beneficiaries residing in makeshift shelters	0

WASH	Actor(s)	DRC
	# of accommodation units with latrines	0
	# of latrines in common spaces	143
	Separation for men and women	YES
	# of accommodation units with showers	0
	# of showers in common spaces	74
	Separation for men and women	YES

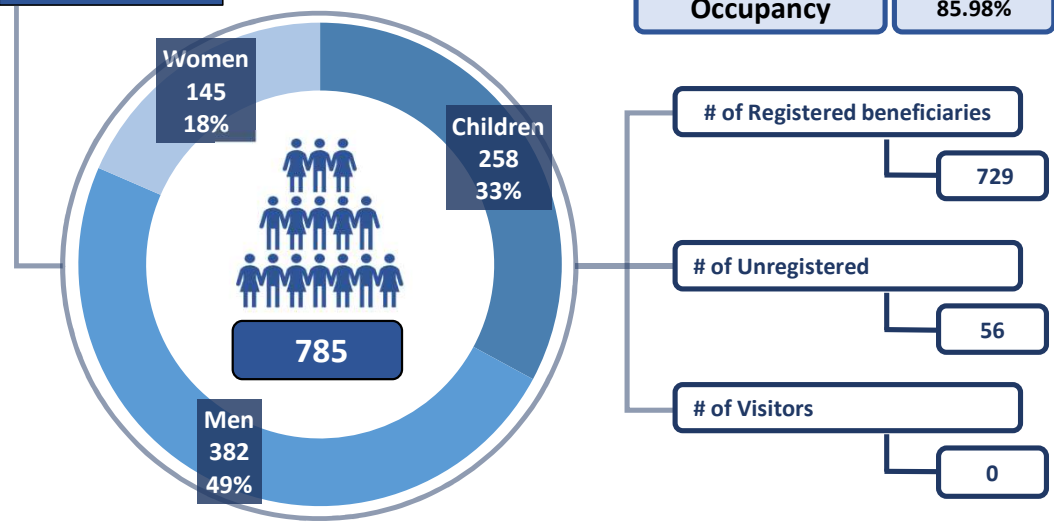
Health	Actor(s)	Hellenic Army - EODY
	Doctor present in Site	YES
	Distance to nearest health facility	6 Km
	Distance to nearest pharmacy	6 Km
	% of population with Social Security Number	57.71%

Protection	Protection Actor(s)	IOM - DRC
	Child Protection Actor(s)	TdH - DRC
	Safe Zone Actor(s)	Not Applicable
	Protection meetings	NO
	Psychosocial Support	YES
	Children Friendly Space	YES
	Female Friendly Space	NO
	Safe Zone in Site	NO
	Legal Assistance	YES
	SGBV referral mechanism	YES
	PWSN referral mechanism	YES
	UMC referral mechanism	YES

Education	Formal Education Actor(s)	Ministry of Education
	NFE Actor(s)	DRC
	# of students enrolled in Public School	193
	Access to public school(s)	Suspended on 11/03 due to COVID-19
	Non-formal Education services in Site	YES, re-designed due to COVID-19
	NFE courses for minors	Weekly Greek & English homework packages
	NFE courses for adults	Weekly Greek & English homework and e-learning tools suggestions

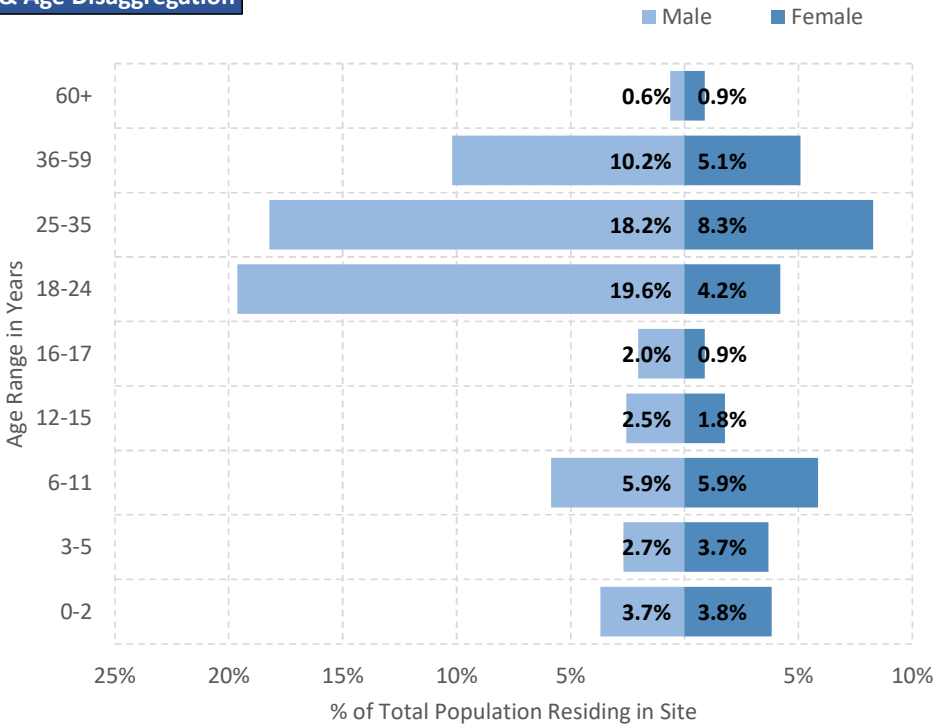
Distributions	Actor(s)	DRC
---------------	----------	-----

Total Population

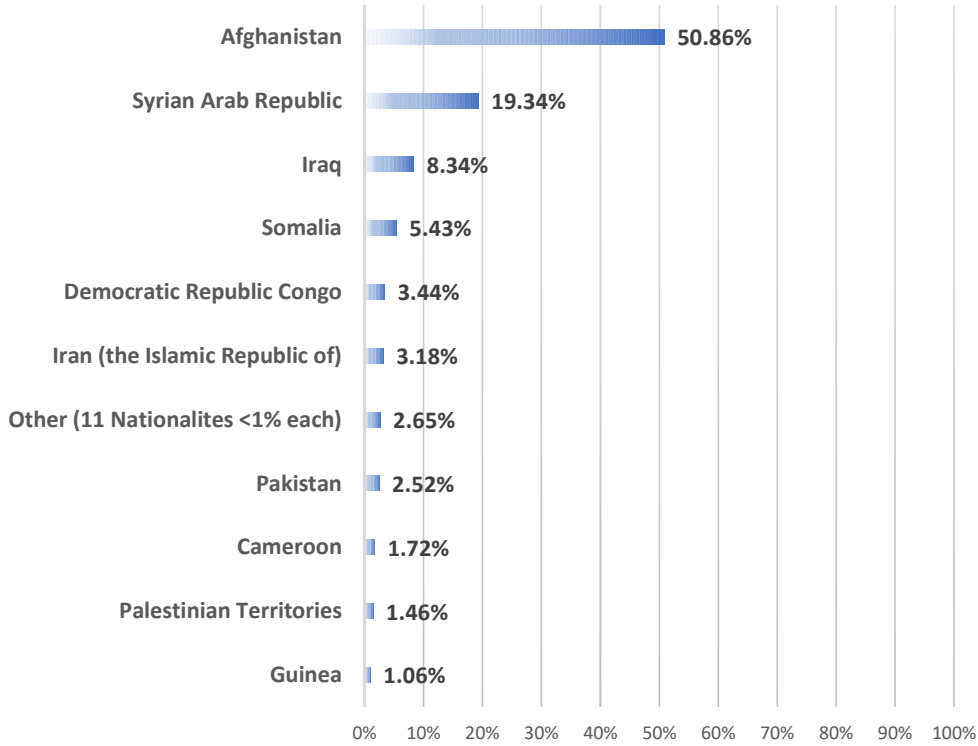


# of Singles	283	# of Households	135	# of UMCs in Safe Zone	N/A
--------------	-----	-----------------	-----	------------------------	-----

Gender & Age Disaggregation



NATIONALITY BREAKDOWN %



Demographic Data updated: 31/03/2020

Access to labour-market	% of population with Tax Number (AFM-holders)	39.47%
	% of population above 15 y.o. with OAED card	2.14%

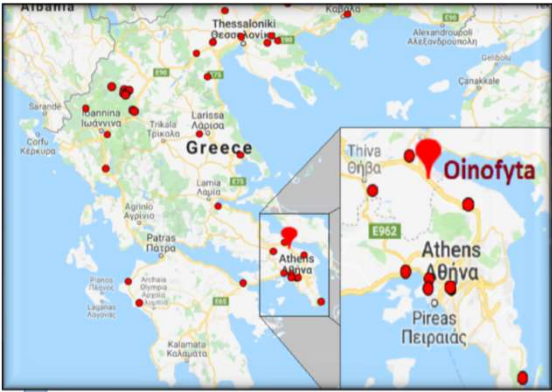
Access to services off-site	Public transportation	YES
	Distance to Citizens' Service Center (KEP)	5.1 Km
	Distance to Tax Office	27.8 Km
	Distance to ATM	5 Km

Cash Actor(s)	UNHCR - IFRC
---------------	--------------

Site Factsheet

Supporting the Greek Authorities in Managing the National Reception System for Asylum Seekers and Vulnerable Migrants (SMS)

Oinofyta
March-20



Latitude: 38.32354 - Longitude: 23.619078

Oinofyta Long-Term Accommodation Site is located on the 57th km of the National Athens - Lamia Highway, Prefecture of Viotia. It is located in the south part of the Prefecture, 37km away from Thiva and 58km from Athens, connected via the National Highway. It is located next to an industrial area. Transportation to Athens is provided via intercity bus and train. The closest train station is Oinoi, 1.4km away from the Site. Chalkida Hospital is 20 km away and it is accessible by train. Thiva Hospital is 29km away from the Site and it is accessible by intercity bus.



Total Area covered: 24,047 m²

Maximum Capacity: 621
of Total Shelter Units: 151
of Containers: 0
of Apartments/Rooms: 137
of Cabins: 0
of Other: 0

Emergency Units:
of Partitioned Rooms in Rubhalls: 14
of Tents: 0

Camp Management	Actor(s)	Hellenic Air Force
	Type of Site	Long Term Accommodation Site

Site Management Support	Actor(s)	IOM
	Coordination meetings	YES
	Community meetings	YES
	Community feedback mechanism	YES

Shelter	Actor(s)	IOM
	# of accommodation units in need of repairs	0
	# of beneficiaries residing in tents	0
	# of beneficiaries residing in rubhalls	59
	# of beneficiaries residing in common areas	18
	# of beneficiaries residing in makeshift shelters	0

WASH	Actor(s)	IOM
	# of accommodation units with latrines	1
	# of latrines in common spaces	65
	Separation for men and women	YES
	# of accommodation units with showers	1
	# of showers in common spaces	45
	Separation for men and women	YES

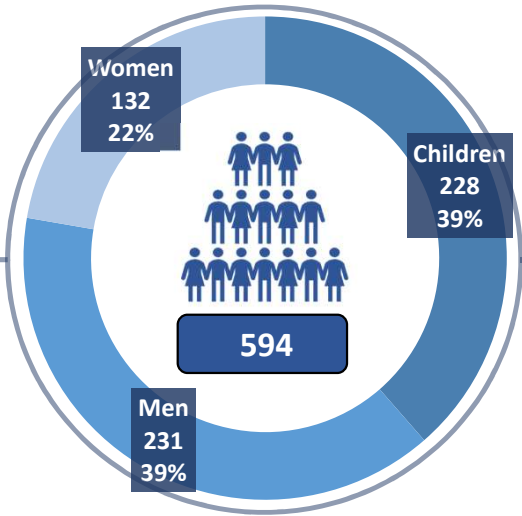
Health	Actor(s)	EODY
	Doctor present in Site	YES
	Distance to nearest health facility	18.5 Km
	Distance to nearest pharmacy	3 Km
	% of population with Social Security Number	33.84%

Protection	Protection Actor(s)	IOM
	Child Protection Actor(s)	UNICEF - Solidarity Now
	Safe Zone Actor(s)	Not Applicable
	Protection meetings	YES
	Psychosocial Support	YES
	Children Friendly Space	NO
	Female Friendly Space	YES
	Safe Zone in Site	NO
	Legal Assistance	YES
	SGBV referral mechanism	YES
	PWSN referral mechanism	YES
	UMC referral mechanism	YES

Education	Formal Education Actor(s)	Ministry of Education
	NFE Actor(s)	UNICEF - Solidarity Now
	# of students enrolled in Public School	103
	Access to public school(s)	Suspended on 11/03 due to COVID-19
	Non-formal Education services in Site	YES, re-designed due to COVID-19
	NFE courses for minors	Weekly Greek & English homework packages
	NFE courses for adults	Weekly Greek & English homework and e-learning tools suggestions

Distributions	Actor(s)	IOM
---------------	----------	-----

Total Population



Reporting Agency: International Organization for Migration

Occupancy

95.65%

of Registered beneficiaries

518

of Unregistered

76

of Visitors

0

of Singles

86

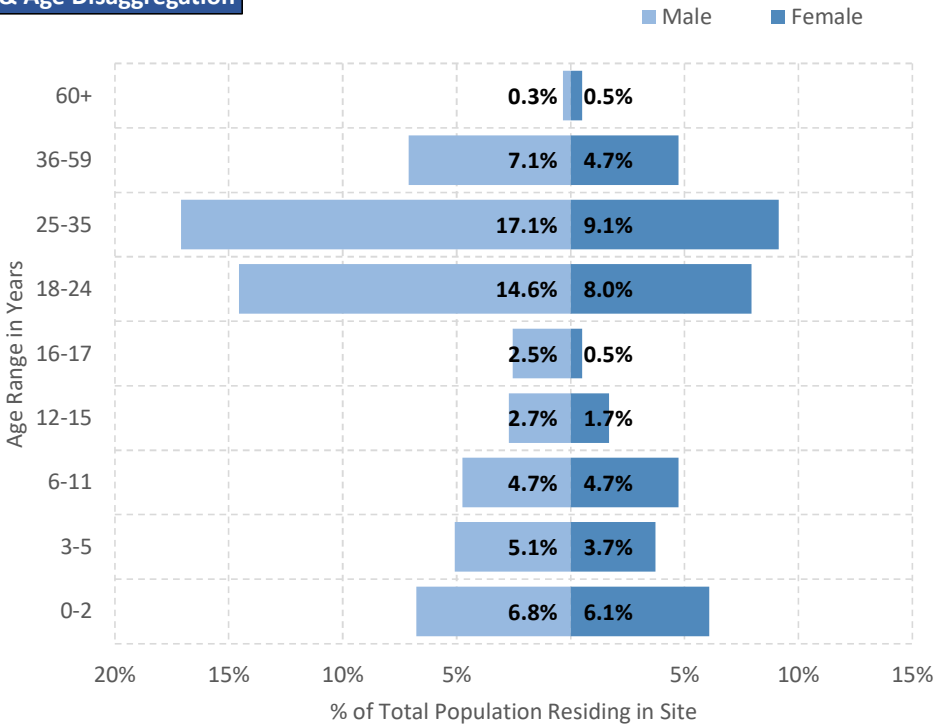
of Households

129

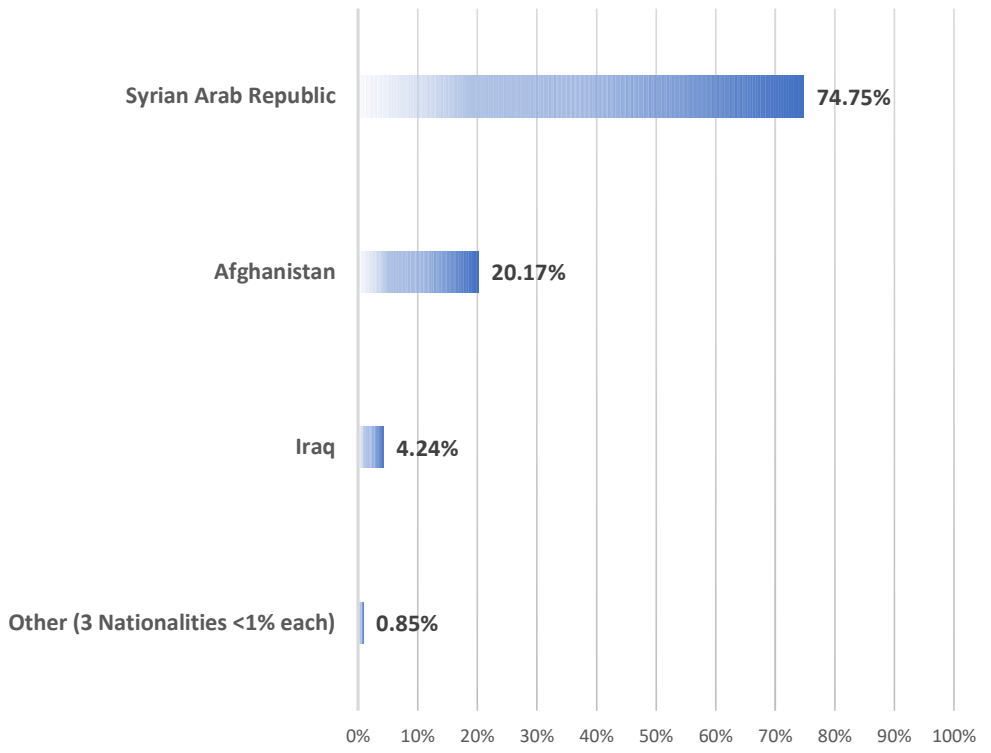
of UMCs in Safe Zone

N/A

Gender & Age Disaggregation



NATIONALITY BREAKDOWN %



Demographic Data updated: 31/03/2020

Access to labour-market	% of population with Tax Number (AFM-holders)	15.22%
	% of population above 15 y.o. with OAED card	6.63%

Access to services off-site	Public transportation	NO
	Distance to Citizens' Service Center (KEP)	3.6 Km
	Distance to Tax Office	31.9 Km
	Distance to ATM	5 Km

Cash Actor(s) UNHCR - CRS

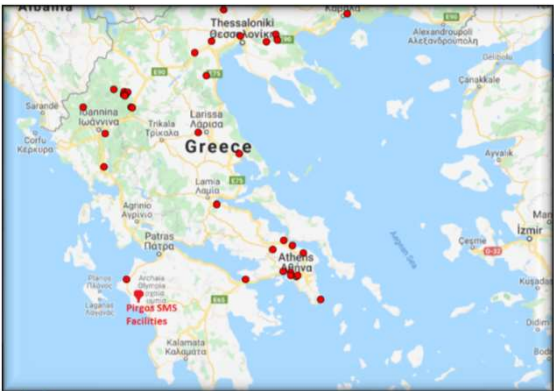


Funded by the Asylum, Migration and Integration Fund of the European Union



Site Factsheet

Supporting the Greek Authorities in Managing the National Reception System for Asylum Seekers and Vulnerable Migrants (SMS)



Latitude: 37.683111 - Longitude: 21.419083

The Accommodation Center of Pyrgos-Agia Filothei is located in Peloponnese and more specifically in the Region of Ilia. The building is hosting young female pupils and students on the 1st and 2nd floor of the building. The 3rd floor has been provided to host Female Single households. It is situated 2,1 km away from the city center, providing easy access to public services. The General hospital is located 300m away from the site.



Total Area covered: 456 m²

Maximum Capacity: 80
of Total Shelter Units: 12
of Containers: 0
of Apartments/Rooms: 12
of Cabins: 0
of Other: 0

Emergency Units:
of Partitioned Rooms in Rubhalls: 0
of Tents: 0

Camp Management	Actor(s)	Hellenic Army
	Type of Site	Long Term Accommodation Site

Site Management Support	Actor(s)	IOM
	Coordination meetings	YES
	Community meetings	YES
	Community feedback mechanism	NO

Shelter	Actor(s)	IOM
	# of accommodation units in need of repairs	0
	# of beneficiaries residing in tents	0
	# of beneficiaries residing in rubhalls	0
	# of beneficiaries residing in common areas	0
	# of beneficiaries residing in makeshift shelters	0

WASH	Actor(s)	IOM
	# of accommodation units with latrines	0
	# of latrines in common spaces	6
	Separation for men and women	Not applicable
	# of accommodation units with showers	0
	# of showers in common spaces	6
	Separation for men and women	Not applicable

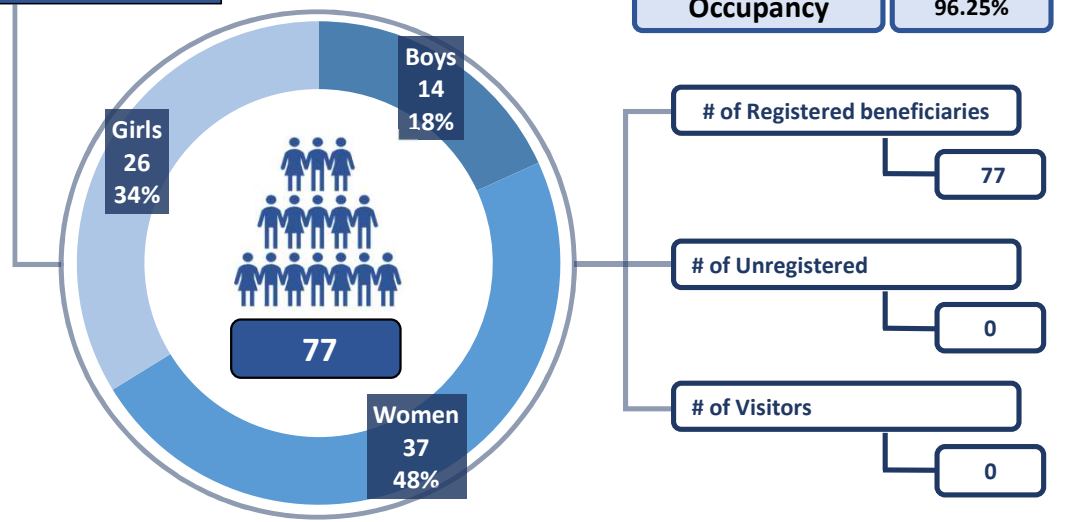
Health	Actor(s)	Hellenic Army
	Doctor present in Site	YES
	Distance to nearest health facility	0.3 Km
	Distance to nearest pharmacy	2.4 Km
	% of population with Social Security Number	11.69%

Protection	Protection Actor(s)	IOM
	Child Protection Actor(s)	IOM
	Safe Zone Actor(s)	Not Applicable
	Protection meetings	YES
	Psychosocial Support	YES
	Children Friendly Space	NO
	Female Friendly Space	YES
	Safe Zone in Site	NO
	Legal Assistance	YES
	SGBV referral mechanism	YES
	PWSN referral mechanism	YES
	UMC referral mechanism	YES

Education	Formal Education Actor(s)	Ministry of Education
	NFE Actor(s)	N/A
	# of students enrolled in Public School	30
	Access to public school(s)	Suspended on 11/03 due to COVID-19
	Non-formal Education services in Site	NO
	NFE courses for minors	N/A
	NFE courses for adults	N/A

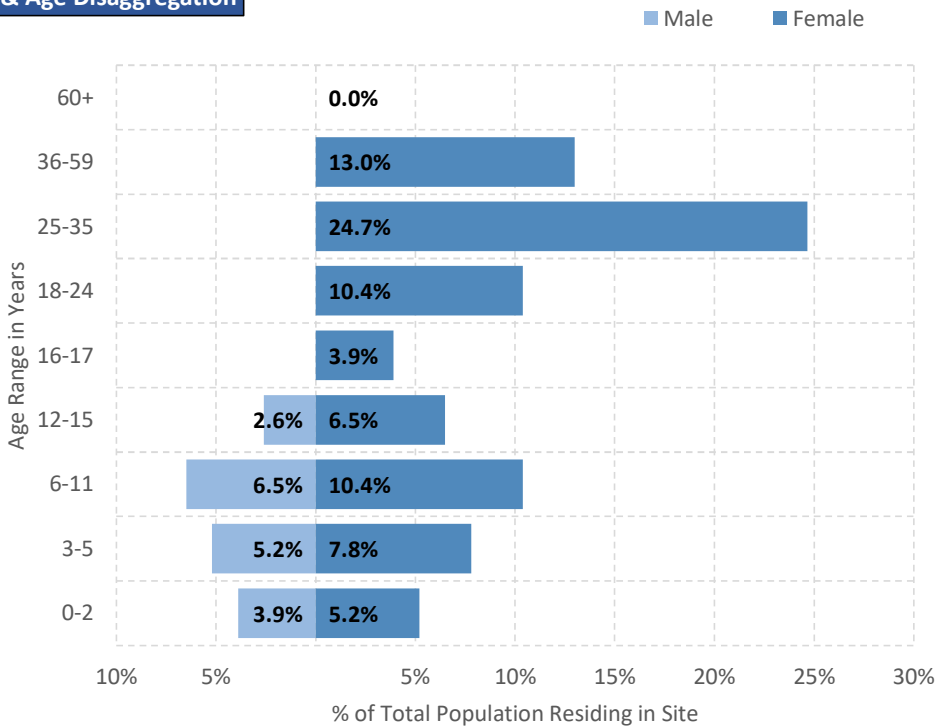
Distributions	Actor(s)	IOM
---------------	----------	-----

Total Population

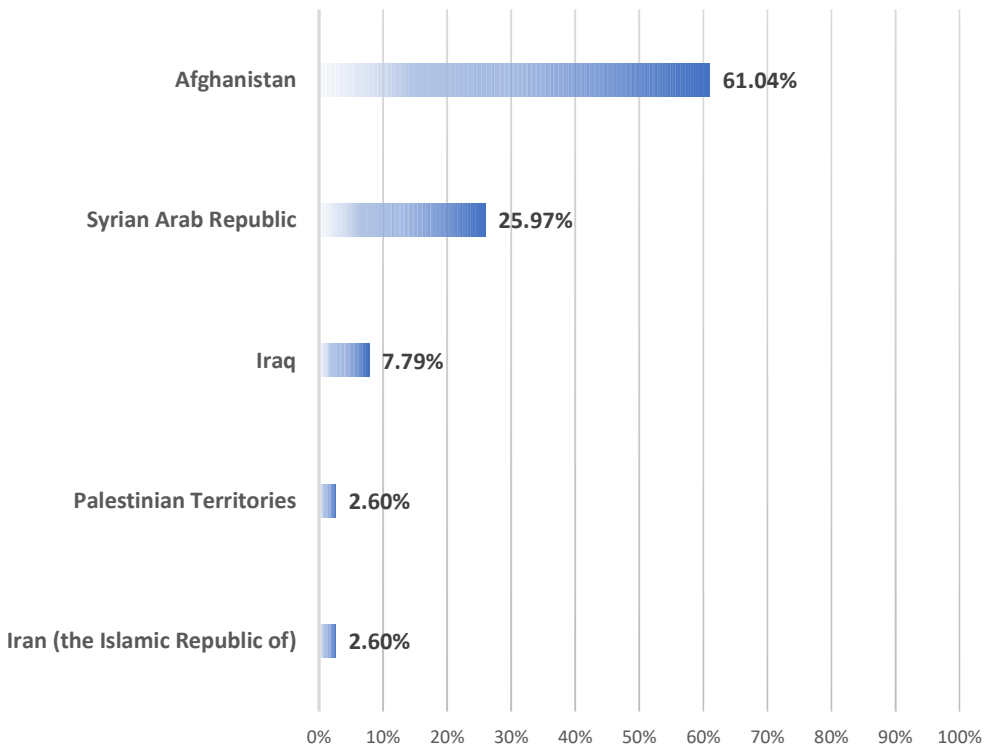


# of Singles	0	# of Households	31	# of UMCs in Safe Zone	N/A
--------------	---	-----------------	----	------------------------	-----

Gender & Age Disaggregation



NATIONALITY BREAKDOWN %



Demographic Data updated: 31/03/2020

Access to labour-market	% of population with Tax Number (AFM-holders)	No data available
	% of population above 15 y.o. with OAED card	No data available

Access to services off-site	Public transportation	YES
	Distance to Citizens' Service Center (KEP)	2.1 Km
	Distance to Tax Office	2.2 Km
	Distance to ATM	2.6 Km

Cash Actor(s)	UNHCR - CRS
---------------	-------------

Site Factsheet

Supporting the Greek Authorities in Managing the National Reception System for Asylum Seekers and Vulnerable Migrants (SMS)



Latitude: 38.388193 - Longitude: 23.503318

Ritsona Long-Term Accommodation Site is located between the geographical boundaries of the Prefecture of Viotia and the Prefecture of Evia and belongs to the geographical Department of Sterea Ellada. It is located 12km away from Chalkida , which is the nearest urban destination and 75km away from Athens. The connection is via the National Highway. Ritsona LTAC is reachable through the intercity bus, while the main bus station in Athens is centrally located (Ave. Liosion 260). The intercity bus stop is located at the industrial area of Ritsona, 700m away from the Site. Chalkida Hospital is 18km away and is accessible by bus.



Total Area covered: 175,705 m²

Maximum Capacity: 2,948
of Total Shelter Units: 455
of Containers: 195
of Apartments/Rooms: 260
of Cabins: 0
of Other: 0

Emergency Units:
of Partitioned Rooms in Rubhalls: 0
of Tents: 0

Camp Management	Actor(s)	Hellenic Air Force - Ministry of Migration and
	Type of Site	Long Term Accommodation Site

Site Management Support	Actor(s)	IOM
	Coordination meetings	YES
	Community meetings	NO
	Community feedback mechanism	YES

Shelter	Actor(s)	IOM
	# of accommodation units in need of repairs	0
	# of beneficiaries residing in tents	0
	# of beneficiaries residing in rubhalls	0
	# of beneficiaries residing in common areas	11
	# of beneficiaries residing in makeshift shelters	0

WASH	Actor(s)	IOM
	# of accommodation units with latrines	453
	# of latrines in common spaces	0
	Separation for men and women	Not applicable
	# of accommodation units with showers	453
	# of showers in common spaces	0
	Separation for men and women	Not applicable

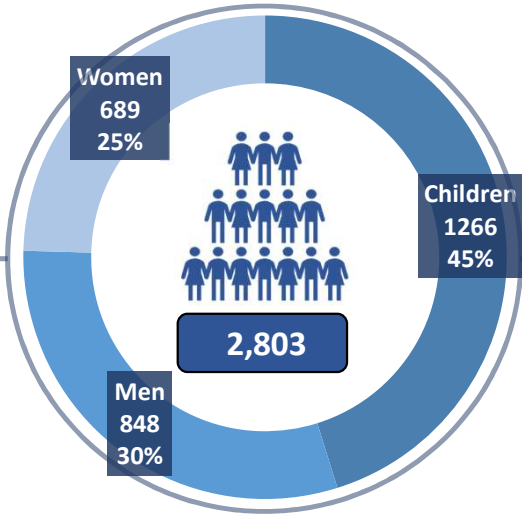
Health	Actor(s)	EODY - Hellenic Army
	Doctor present in Site	YES
	Distance to nearest health facility	18.4 Km
	Distance to nearest pharmacy	10.5 Km
	% of population with Social Security Number	21.03%

Protection	Protection Actor(s)	IOM
	Child Protection Actor(s)	UNICEF - Solidarity Now
	Safe Zone Actor(s)	IOM - ARSIS
	Protection meetings	YES
	Psychosocial Support	YES
	Children Friendly Space	YES
	Female Friendly Space	YES
	Safe Zone in Site	YES
	Legal Assistance	YES
	SGBV referral mechanism	YES
	PWSN referral mechanism	YES
	UMC referral mechanism	YES

Education	Formal Education Actor(s)	Ministry of Education
	NFE Actor(s)	UNICEF - Solidarity Now - I AM YOU - Lighthouse Relief
	# of students enrolled in Public School	253
	Access to public school(s)	Suspended on 11/03 due to COVID-19
	Non-formal Education services in Site	YES, re-designed due to COVID-19
	NFE courses for minors	Weekly Greek & English homework packages
	NFE courses for adults	Weekly Greek & English homework and e-learning tools suggestions

Distributions	Actor(s)	IOM
---------------	----------	-----

Total Population



Reporting Agency: International Organization for Migration

Occupancy

95.08%

of Registered beneficiaries

2,665

of Unregistered

131

of Visitors

7

of Singles

362

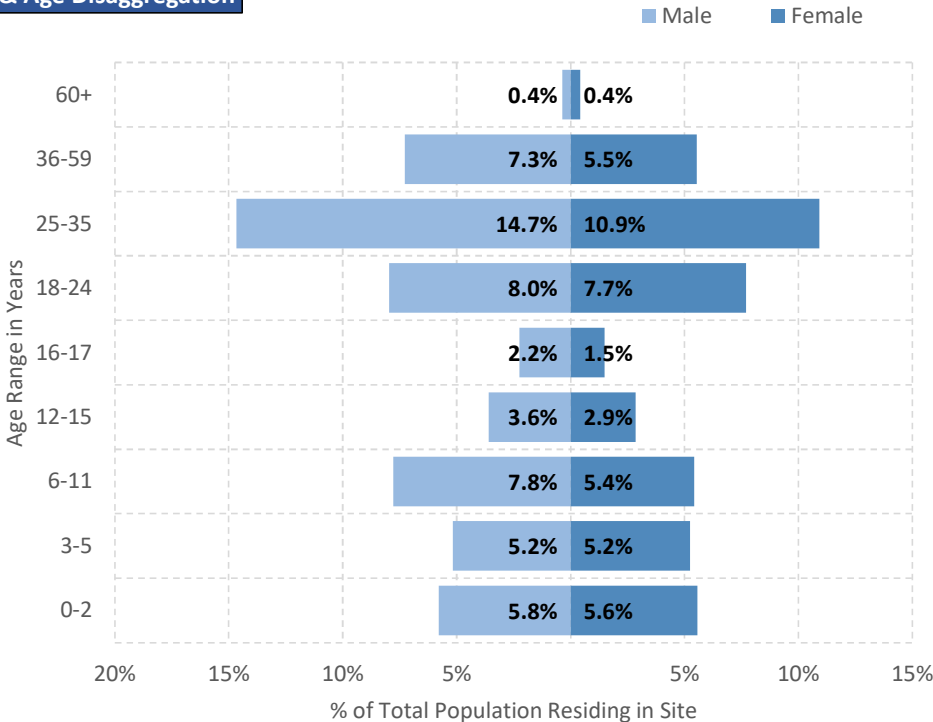
of Households

599

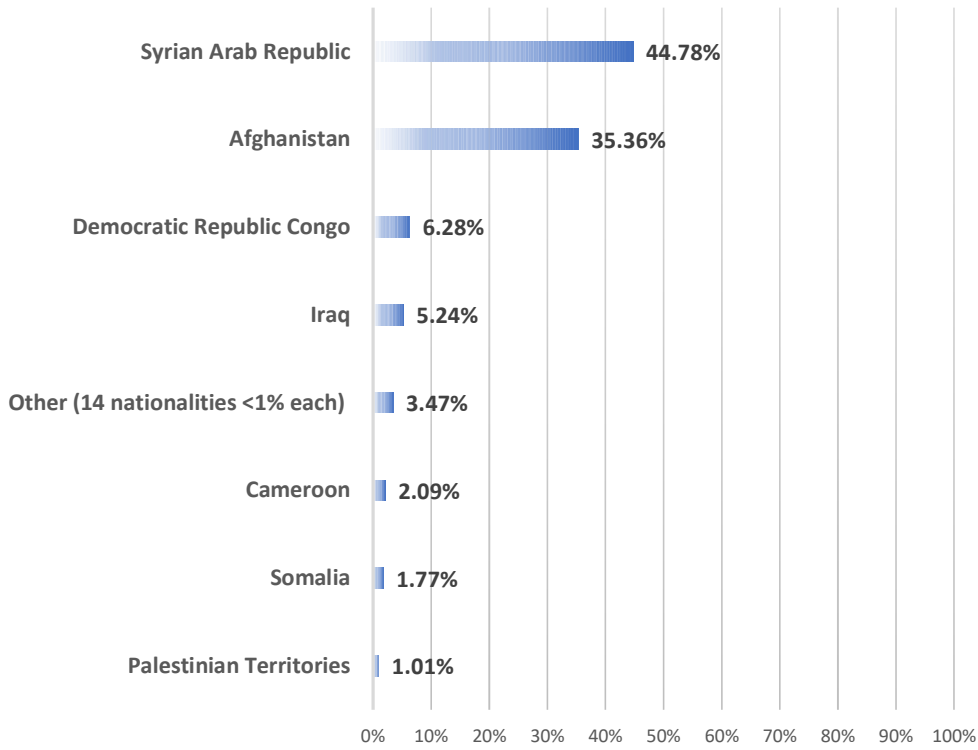
of UMCs in Safe Zone

21

Gender & Age Disaggregation



NATIONALITY BREAKDOWN %



Demographic Data updated: 31/03/2020

Access to labour-market	% of population with Tax Number (AFM-holders)	13.01%
	% of population above 15 y.o. with OAED card	4.79%
Access to services off-site	Public transportation	NO
	Distance to Citizens' Service Center (KEP)	10.7 Km
	Distance to Tax Office	20.4 Km
	Distance to ATM	5 Km

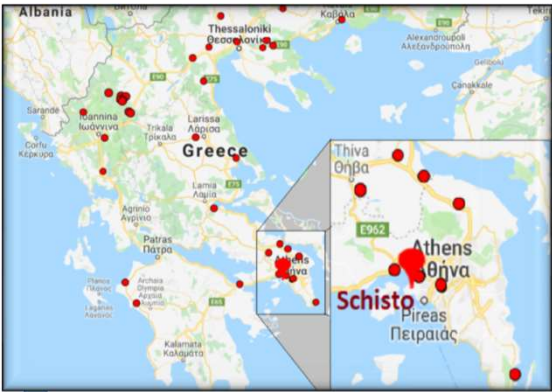
Cash Actor(s) UNHCR - CRS

Site Factsheet

Supporting the Greek Authorities in Managing the National Reception System for Asylum Seekers and Vulnerable Migrants (SMS)

Schisto

March-20



Latitude: 37.978211 - Longitude: 23.593508

Schisto Long-Term Accommodation Site is located in the west suburb of Piraeus, 10km away from Piraeus and 18km away from the center of Athens. The nearest urban center is Keratsini 3,9km away from Schisto, where there is a bus connection. The bus connects also Schisto with the city of Athens. The bus station is located outside the accommodation center. The nearest hospital is the General Hospital of Nikaia.



Total Area covered: 38,264 m²

Maximum Capacity: 1,100

of Total Shelter Units: 194

of Containers: 168

of Apartments/Rooms: 26

of Cabins: 0

of Other: 0

Emergency Units:

of Partitioned Rooms in Rubhalls: 0

of Tents: 0

Camp Management	Actor(s)	Ministry of Migration and Asylum (RIS)
	Type of Site	Long Term Accommodation Site

Site Management Support	Actor(s)	DRC
	Coordination meetings	NO
	Community meetings	NO
	Community feedback mechanism	YES

Shelter	Actor(s)	DRC
	# of accommodation units in need of repairs	0
	# of beneficiaries residing in tents	0
	# of beneficiaries residing in rubhalls	0
	# of beneficiaries residing in common areas	8
	# of beneficiaries residing in makeshift shelters	0

WASH	Actor(s)	DRC
	# of accommodation units with latrines	168
	# of latrines in common spaces	22
	Separation for men and women	YES
	# of accommodation units with showers	168
	# of showers in common spaces	16
	Separation for men and women	YES

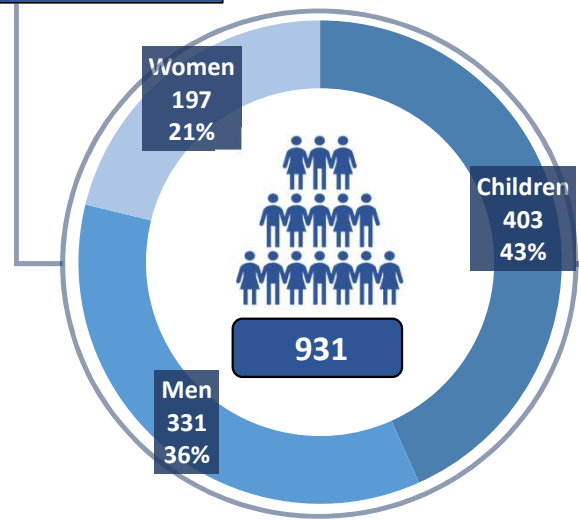
Health	Actor(s)	EODY - Hellenic Air Force
	Doctor present in Site	YES
	Distance to nearest health facility	7.1 Km
	Distance to nearest pharmacy	5.5 Km
	% of population with Social Security Number	No data available

Protection	Protection Actor(s)	DRC
	Child Protection Actor(s)	ARSIS - TdH - DRC
	Safe Zone Actor(s)	IOM - ARSIS
	Protection meetings	NO
	Psychosocial Support	YES
	Children Friendly Space	NO
	Female Friendly Space	YES
	Safe Zone in Site	YES
	Legal Assistance	YES
	SGBV referral mechanism	NO
	PWSN referral mechanism	YES
	UMC referral mechanism	YES

Education	Formal Education Actor(s)	Ministry of Education
	NFE Actor(s)	DRC
	# of students enrolled in Public School	206
	Access to public school(s)	Suspended on 11/03 due to COVID-19
	Non-formal Education services in Site	YES, re-designed due to COVID-19
	NFE courses for minors	Weekly Greek & English homework packages
	NFE courses for adults	Weekly Greek & English homework and e-learning tools suggestions

Distributions	Actor(s)	DRC
---------------	----------	-----

Total Population



Reporting Agency: Danish Refugee Council

Occupancy

73.77%

of Registered beneficiaries

906

of Unregistered

25

of Visitors

0

of Singles

176

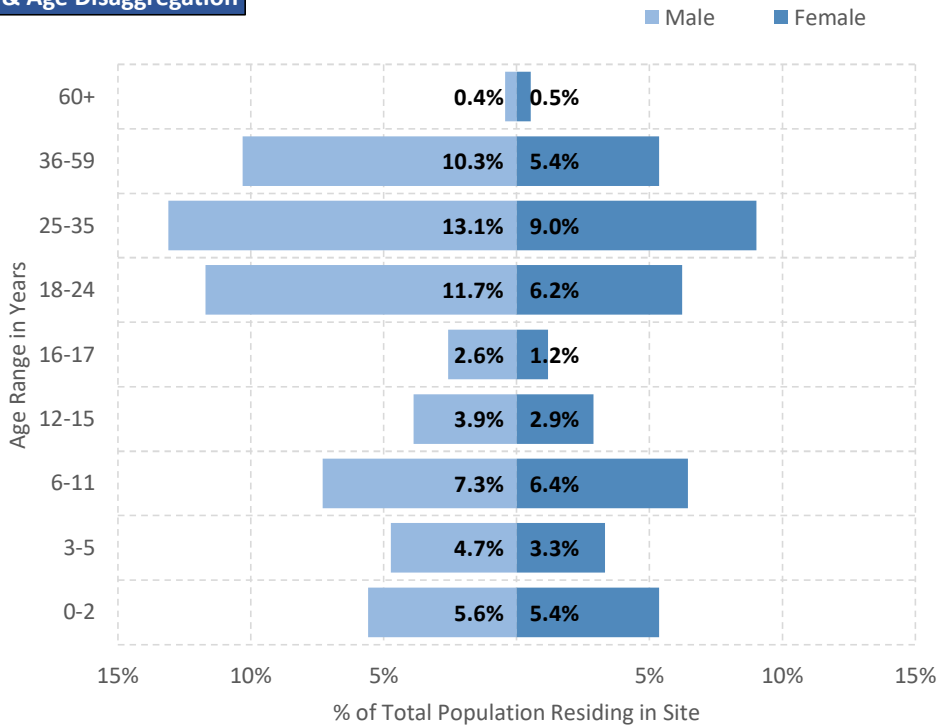
of Households

177

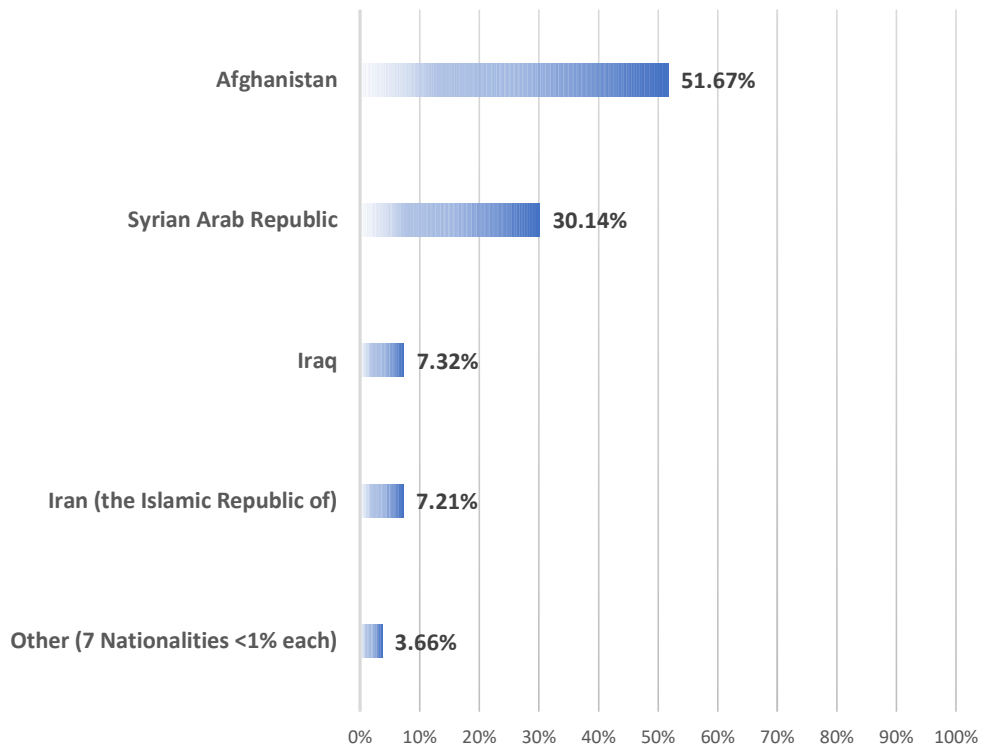
of UMCs in Safe Zone

26

Gender & Age Disaggregation



NATIONALITY BREAKDOWN %



Demographic Data updated: 31/03/2020

Access to labour-market	% of population with Tax Number (AFM-holders)	No data available
	% of population above 15 y.o. with OAED card	No data available

Access to services off-site	Public transportation	YES
	Distance to Citizens' Service Center (KEP)	5 Km
	Distance to Tax Office	10 Km
	Distance to ATM	3.4 Km

Cash Actor(s)	UNHCR - CRS
---------------	-------------

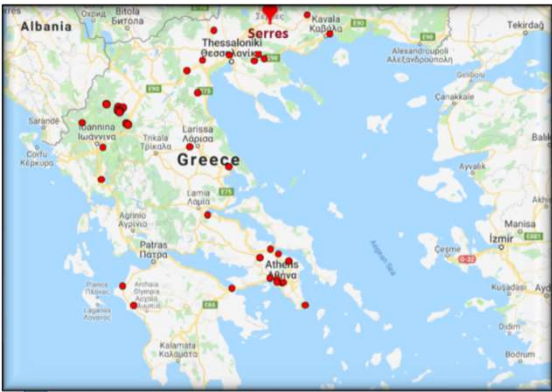


Funded by the Asylum, Migration and Integration Fund of the European Union



Site Factsheet

Supporting the Greek Authorities in Managing the National Reception System for Asylum Seekers and Vulnerable Migrants (SMS)



Latitude: 41.07245 - Longitude: 23.54729

Serres Long-Term Accommodation Site is located on the south side of Serres, 4km away from Serres center and 100km north to Thessaloniki. The Central Bus Station (KTEL) and train station are very close to the site, approximately 500m away. Transportation to General Hospital of Serres is provided by bus and the starting point is in the city of Serres with regular routes. Super markets and pharmacies are also easily accessible.



Total Area covered: 84,840 m²

Maximum Capacity: 1,679
of Total Shelter Units: 230
of Containers: 94
of Apartments/Rooms: 136
of Cabins: 0
of Other: 0

Emergency Units:
of Partitioned Rooms in Rubhalls: 0
of Tents: 0

Camp Management	Actor(s)	Hellenic Army
	Type of Site	Long Term Accommodation Site

Site Management Support	Actor(s)	IOM
	Coordination meetings	YES
	Community meetings	NO
	Community feedback mechanism	YES

Shelter	Actor(s)	IOM
	# of accommodation units in need of repairs	0
	# of beneficiaries residing in tents	0
	# of beneficiaries residing in rubhalls	0
	# of beneficiaries residing in common areas	0
	# of beneficiaries residing in makeshift shelters	0

WASH	Actor(s)	IOM
	# of accommodation units with latrines	214
	# of latrines in common spaces	12
	Separation for men and women	YES
	# of accommodation units with showers	214
	# of showers in common spaces	12
	Separation for men and women	YES

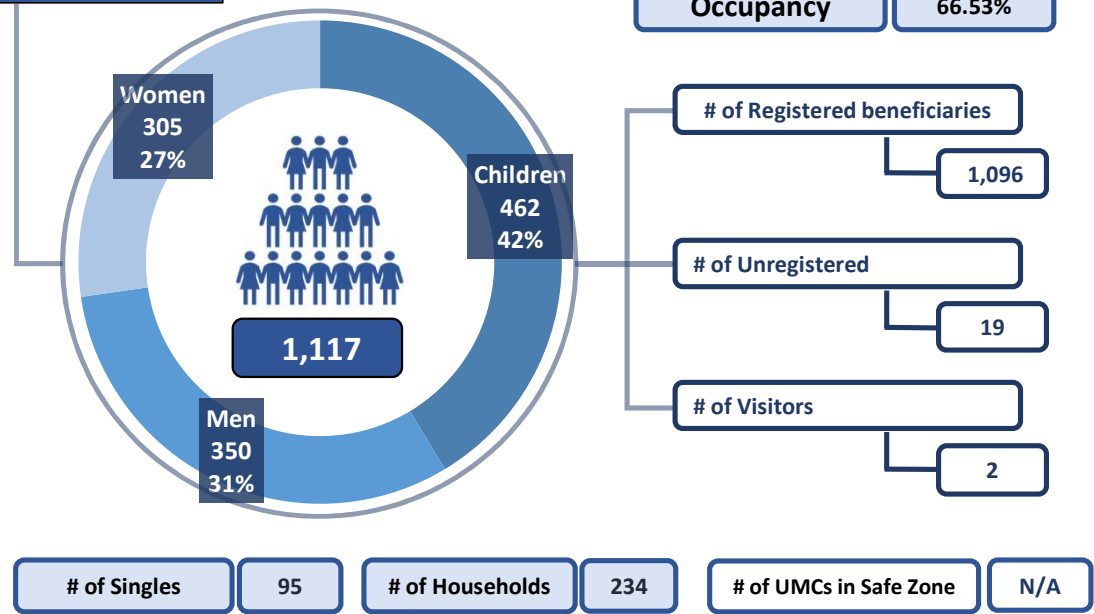
Health	Actor(s)	EODY
	Doctor present in Site	YES
	Distance to nearest health facility	3 Km
	Distance to nearest pharmacy	2 Km
	% of population with Social Security Number	64.10%

Protection	Protection Actor(s)	IOM
	Child Protection Actor(s)	UNICEF - Solidarity Now
	Safe Zone Actor(s)	Not Applicable
	Protection meetings	YES
	Psychosocial Support	YES
	Children Friendly Space	YES
	Female Friendly Space	YES
	Safe Zone in Site	NO
	Legal Assistance	YES
	SGBV referral mechanism	YES
	PWSN referral mechanism	YES
	UMC referral mechanism	YES

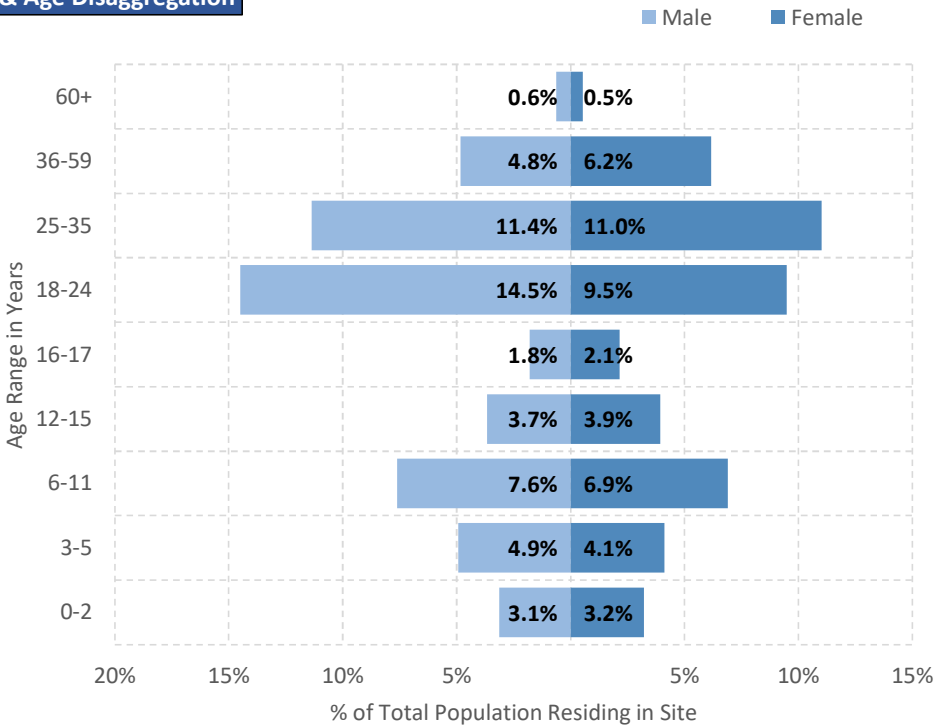
Education	Formal Education Actor(s)	Ministry of Education
	NFE Actor(s)	UNICEF - Solidarity Now
	# of students enrolled in Public School	354
	Access to public school(s)	Suspended on 11/03 due to COVID-19
	Non-formal Education services in Site	YES, re-designed due to COVID-19
	NFE courses for minors	Weekly Greek & English homework packages
	NFE courses for adults	Weekly Greek & English homework and e-learning tools suggestions

Distributions	Actor(s)	IOM
---------------	----------	-----

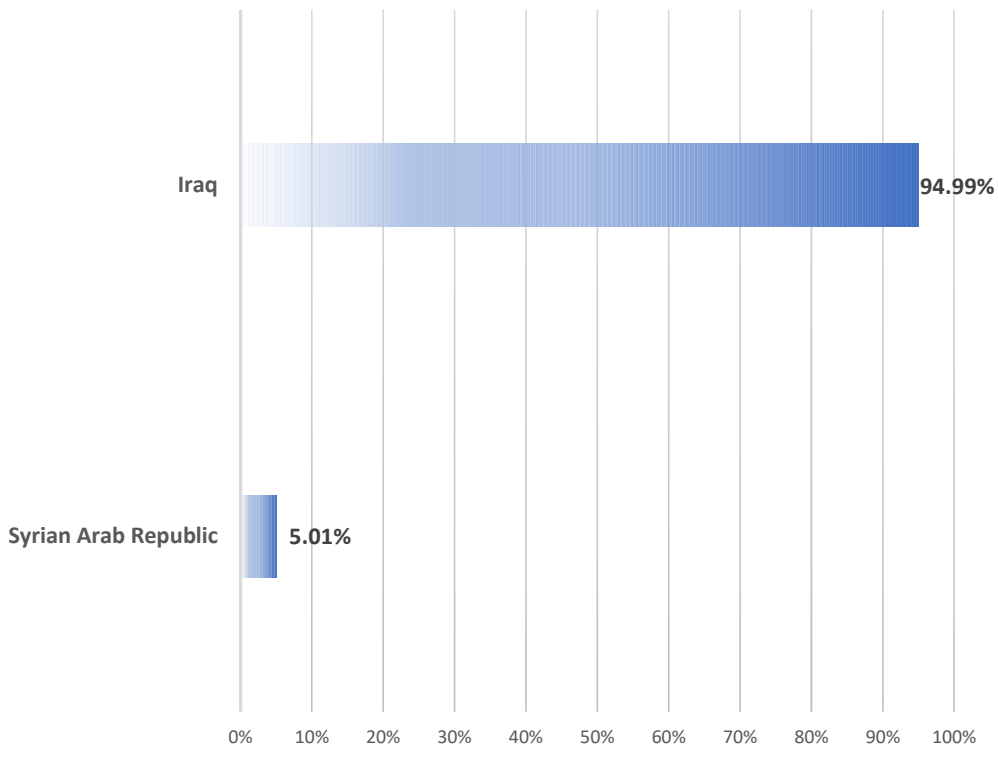
Total Population



Gender & Age Disaggregation



NATIONALITY BREAKDOWN %



Demographic Data updated: 31/03/2020

Access to labour-market	% of population with Tax Number (AFM-holders)	40.21%
	% of population above 15 y.o. with OAED card	3.61%
Access to services off-site	Public transportation	NO
	Distance to Citizens' Service Center (KEP)	2 Km
	Distance to Tax Office	2 Km
	Distance to ATM	2 Km

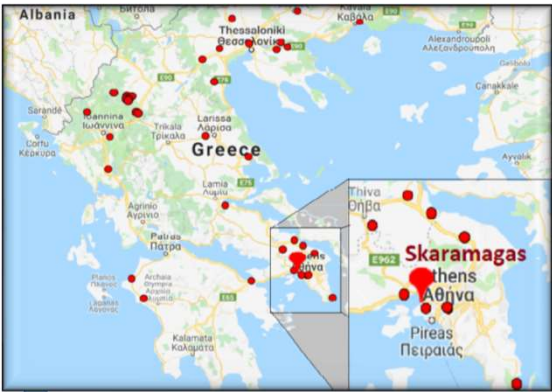
Cash Actor(s)	UNHCR - IFRC
---------------	--------------

Site Factsheet

Supporting the Greek Authorities in Managing the National Reception System for Asylum Seekers and Vulnerable Migrants (SMS)

Skaramangas

March-20



Latitude: 38.010000 - Longitude: 23.600000

Skaramangas Long-Term Accommodation Site is located in the west suburb of Athens, 13km away from the center of Athens. It belongs to the municipality of Chaidari, Prefecture of Attica. The nearest urban center is Chaidari 7km and Aspropyrgos 7,5km. Both urban centers are accessible by bus. The bus station is located outside the site. The closest metro station is in Chaidari, which has direct connection with the center of Athens. The nearest public hospital, Attikon General Hospital is 6.5km away from the accommodation center. It is accessible by bus.



Total Area covered: 84,432 m²

Maximum Capacity: 3,196
of Total Shelter Units: 464
of Containers: 464
of Apartments/Rooms: 0
of Cabins: 0
of Other: 0

Emergency Units:
of Partitioned Rooms in Rubhalls: 0
of Tents: 0

Camp Management	Actor(s)	Hellenic Navy - Ministry of Migration and Asylum (RIS)
	Type of Site	Long Term Accommodation Site

Site Management Support	Actor(s)	DRC
	Coordination meetings	NO
	Community meetings	NO
	Community feedback mechanism	YES

Shelter	Actor(s)	DRC
	# of accommodation units in need of repairs	2
	# of beneficiaries residing in tents	0
	# of beneficiaries residing in rubhalls	0
	# of beneficiaries residing in common areas	95
	# of beneficiaries residing in makeshift shelters	0

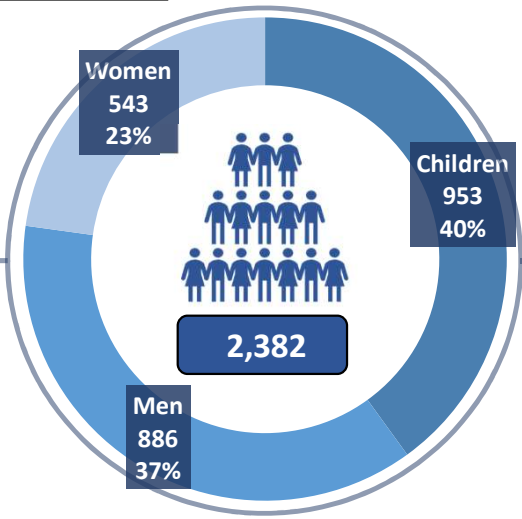
WASH	Actor(s)	DRC
	# of accommodation units with latrines	464
	# of latrines in common spaces	6
	Separation for men and women	YES
	# of accommodation units with showers	464
	# of showers in common spaces	3
Health	Actor(s)	Hellenic Navy - EODY
	Doctor present in Site	YES
	Distance to nearest health facility	9.8 Km
	Distance to nearest pharmacy	6 Km
	% of population with Social Security Number	66.20%

Protection	Protection Actor(s)	DRC
	Child Protection Actor(s)	TdH - DRC
	Safe Zone Actor(s)	Not Applicable
	Protection meetings	NO
	Psychosocial Support	YES
	Children Friendly Space	YES
	Female Friendly Space	YES
	Safe Zone in Site	NO
	Legal Assistance	YES
	SGBV referral mechanism	NO
	PWSN referral mechanism	YES
	UMC referral mechanism	YES

Education	Formal Education Actor(s)	Ministry of Education
	NFE Actor(s)	DRC - Drop in the Ocean - Municipality of Chaidari
	# of students enrolled in Public School	450
	Access to public school(s)	Suspended on 11/03 due to COVID-19
	Non-formal Education services in Site	YES, re-designed due to COVID-19
	NFE courses for minors	Weekly Greek & English homework packages
	NFE courses for adults	Weekly Greek & English homework and e-learning tools suggestions

Distributions	Actor(s)	DRC - Drop in the Ocean - Solidarity of Athens
---------------	----------	--

Total Population



Reporting Agency: Danish Refugee Council

Occupancy 85.56%

of Registered beneficiaries 2,182

of Unregistered 200

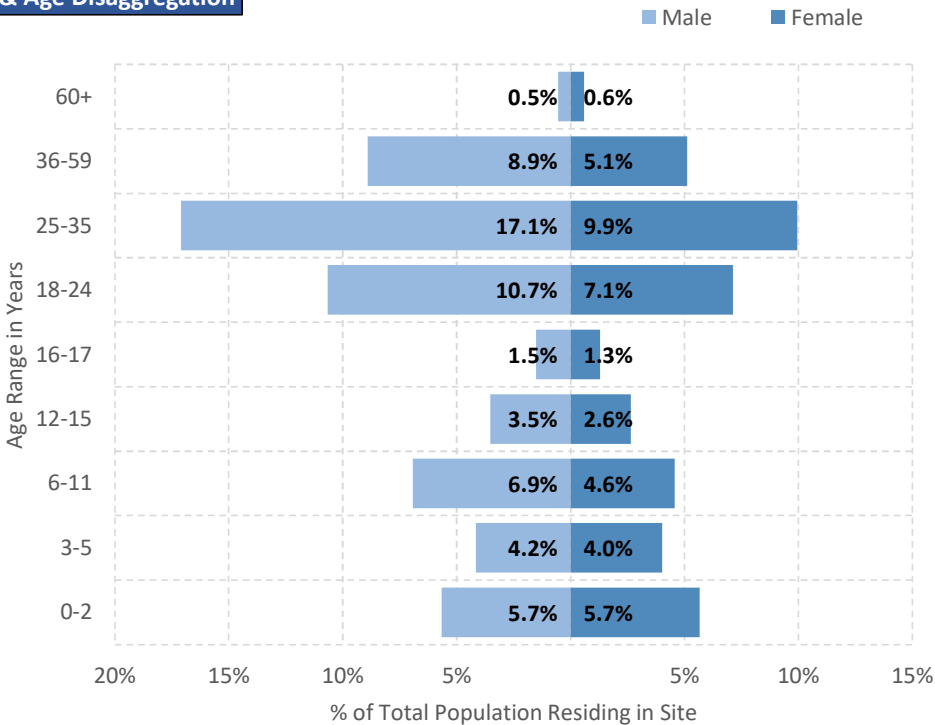
of Visitors 0

of Singles 553

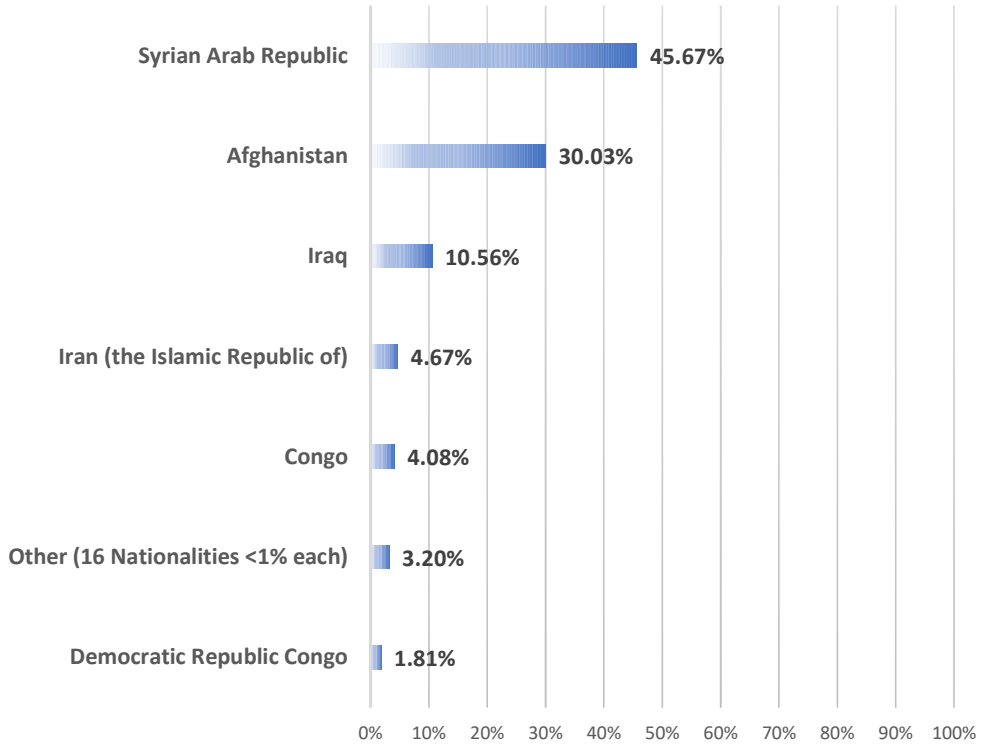
of Households 487

of UMCs in Safe Zone N/A

Gender & Age Disaggregation



NATIONALITY BREAKDOWN %



Demographic Data updated: 31/03/2020

Access to labour-market	% of population with Tax Number (AFM-holders)	36.18%
	% of population above 15 y.o. with OAED card	24.39%

Access to services off-site	Public transportation	YES
	Distance to Citizens' Service Center (KEP)	6.6 Km
	Distance to Tax Office	8.9 Km
	Distance to ATM	5 Km

Cash Actor(s) UNHCR - CRS

Site Factsheet

Supporting the Greek Authorities in Managing the National Reception System for Asylum Seekers and Vulnerable Migrants (SMS)



Latitude: 38.794139 - Longitude: 22.526612

Thermopyles Long-Term Accommodation Site is located in the Prefecture of Fthiotida. The Accommodation Center is located 1km away from Thermopyles village, 15km away from Lamia city and 200km away from Athens. Intercity bus transportation to Lamia is available. Athens is also accessible from Thermopyles village and Lamia through public transportation. The General Hospital of Lamia is located 20km from Thermopyles camp.



Total Area covered: Undefined (no fencing)

Maximum Capacity: 560
of Total Shelter Units: 112
of Containers: 14
of Apartments/Rooms: 98
of Cabins: 0
of Other: 0

Emergency Units:
of Partitioned Rooms in Rubhalls: 0
of Tents: 0

Camp Management	Actor(s)	Prefecture of Central Greece
	Type of Site	Long Term Accommodation Site

Site Management Support	Actor(s)	IOM
	Coordination meetings	YES
	Community meetings	NO
	Community feedback mechanism	YES

Shelter	Actor(s)	IOM
	# of accommodation units in need of repairs	12
	# of beneficiaries residing in tents	0
	# of beneficiaries residing in rubhalls	0
	# of beneficiaries residing in common areas	0
	# of beneficiaries residing in makeshift shelters	0

WASH	Actor(s)	IOM
	# of accommodation units with latrines	59
	# of latrines in common spaces	20
	Separation for men and women	YES
	# of accommodation units with showers	59
	# of showers in common spaces	16
	Separation for men and women	YES

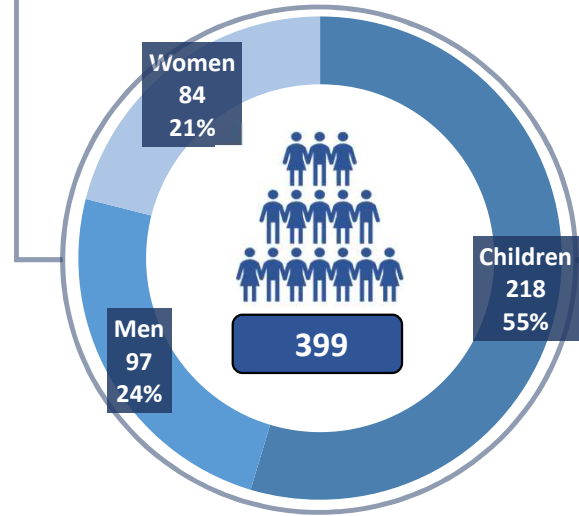
Health	Actor(s)	EODY
	Doctor present in Site	YES
	Distance to nearest health facility	20 Km
	Distance to nearest pharmacy	15 Km
	% of population with Social Security Number	44.11%

Protection	Protection Actor(s)	Prefecture of Central Greece - IOM
	Child Protection Actor(s)	UNICEF - Solidarity Now
	Safe Zone Actor(s)	Not Applicable
	Protection meetings	YES
	Psychosocial Support	YES
	Children Friendly Space	YES
	Female Friendly Space	YES
	Safe Zone in Site	NO
	Legal Assistance	YES
	SGBV referral mechanism	YES
	PWSN referral mechanism	YES
	UMC referral mechanism	YES

Education	Formal Education Actor(s)	Ministry of Education
	NFE Actor(s)	Prefecture of Central Greece
	# of students enrolled in Public School	100
	Access to public school(s)	Suspended on 11/03 due to COVID-19
	Non-formal Education services in Site	YES, re-designed due to COVID-19
	NFE courses for minors	Weekly Greek & English homework packages
	NFE courses for adults	Weekly Greek & English homework and e-learning tools suggestions

Distributions	Actor(s)	IOM
---------------	----------	-----

Total Population



Reporting Agency: International Organization for Migration

Occupancy

71.25%

of Registered beneficiaries

399

of Unregistered

0

of Visitors

0

of Singles

22

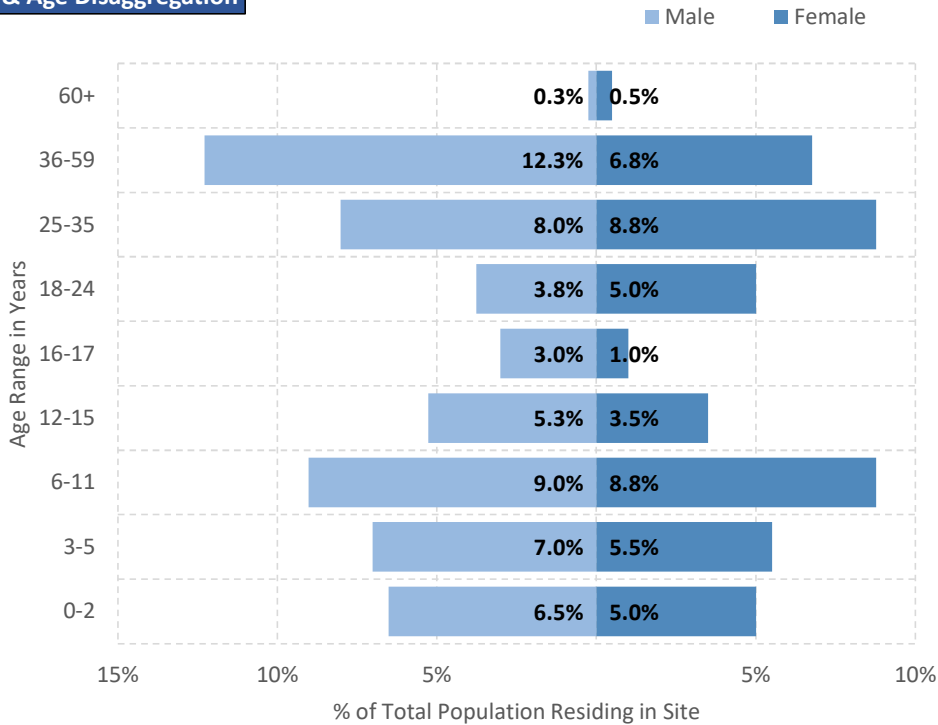
of Households

72

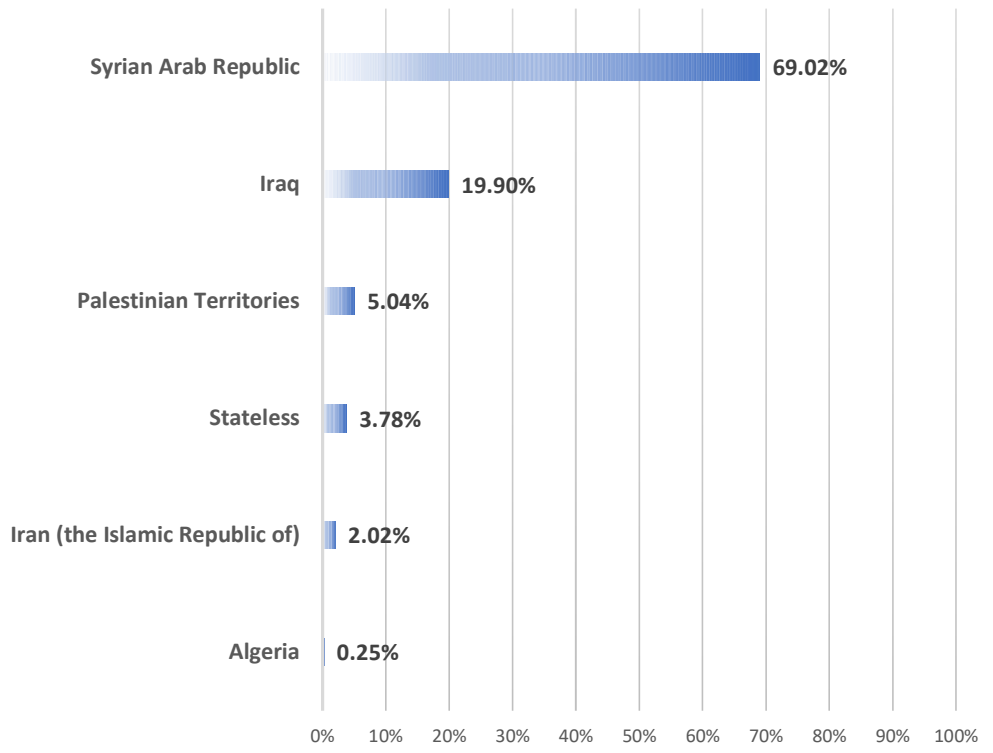
of UMCs in Safe Zone

N/A

Gender & Age Disaggregation



NATIONALITY BREAKDOWN %



Demographic Data updated: 31/03/2020

Access to labour-market	% of population with Tax Number (AFM-holders)	30.39%
	% of population above 15 y.o. with OAED card	9.85%

Access to services off-site	Public transportation	YES
	Distance to Citizens' Service Center (KEP)	17 Km
	Distance to Tax Office	17 Km
	Distance to ATM	15 Km

Cash Actor(s)	UNHCR - CRS
---------------	-------------

Site Factsheet

Supporting the Greek Authorities in Managing the National Reception System for Asylum Seekers and Vulnerable Migrants (SMS)



Latitude: 38.282793 - Longitude: 23.332247

Thiva Long-Term Accommodation Site is located in the Prefecture of Viotia and is 60 km away from the center of Athens and 5km from the city of Thiva, which is accessible by bus. Thiva is connected with Athens through intercity bus, with routes every hour. Thiva Hospital is 7,5Km away from the accommodation center and it is easily accessible by bus.



Total Area covered: 38,000 m²

Maximum Capacity: 956
of Total Shelter Units: 128
of Containers: 65
of Apartments/Rooms: 63
of Cabins: 0
of Other: 0

Emergency Units:
of Partitioned Rooms in Rubhalls: 0
of Tents: 0

Camp Management	Actor(s)	Hellenic Army
	Type of Site	Long Term Accommodation Site

Site Management Support	Actor(s)	IOM
	Coordination meetings	NO
	Community meetings	NO
	Community feedback mechanism	YES

Shelter	Actor(s)	IOM
	# of accommodation units in need of repairs	0
	# of beneficiaries residing in tents	0
	# of beneficiaries residing in rubhalls	0
	# of beneficiaries residing in common areas	21
	# of beneficiaries residing in makeshift shelters	0

WASH	Actor(s)	IOM
	# of accommodation units with latrines	65
	# of latrines in common spaces	74
	Separation for men and women	YES
	# of accommodation units with showers	65
	# of showers in common spaces	73
	Separation for men and women	YES

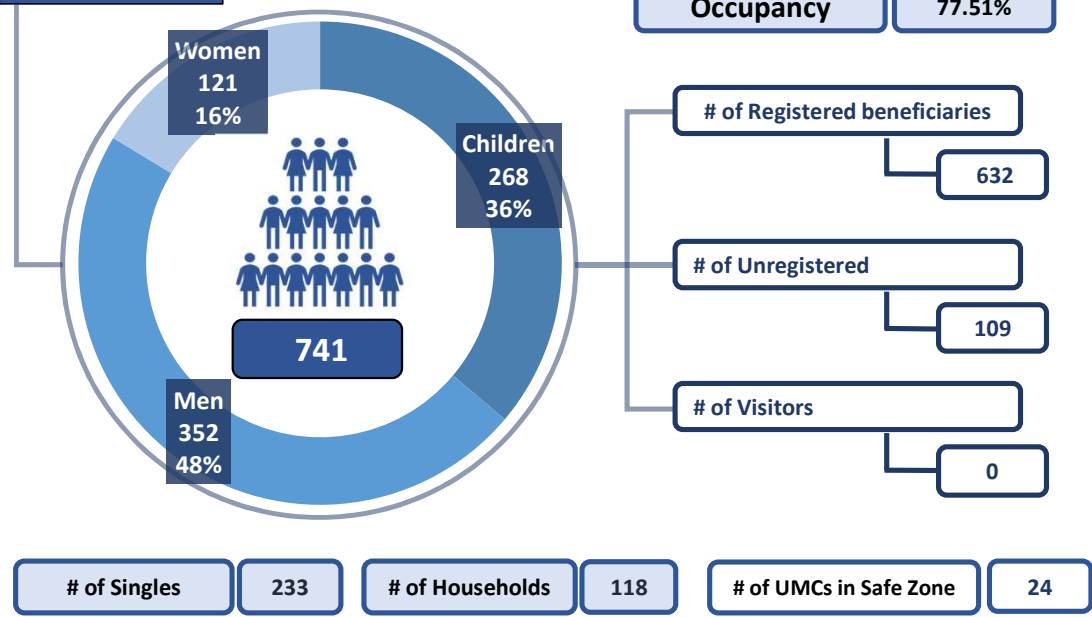
Health	Actor(s)	EODY - Hellenic Army
	Doctor present in Site	YES
	Distance to nearest health facility	7.5 Km
	Distance to nearest pharmacy	3.2 Km
	% of population with Social Security Number	44.02%

Protection	Protection Actor(s)	IOM
	Child Protection Actor(s)	UNICEF - Solidarity Now
	Safe Zone Actor(s)	IOM - ARSIS
	Protection meetings	YES
	Psychosocial Support	YES
	Children Friendly Space	NO
	Female Friendly Space	YES
	Safe Zone in Site	YES
	Legal Assistance	YES
	SGBV referral mechanism	YES
	PWSN referral mechanism	YES
	UMC referral mechanism	YES

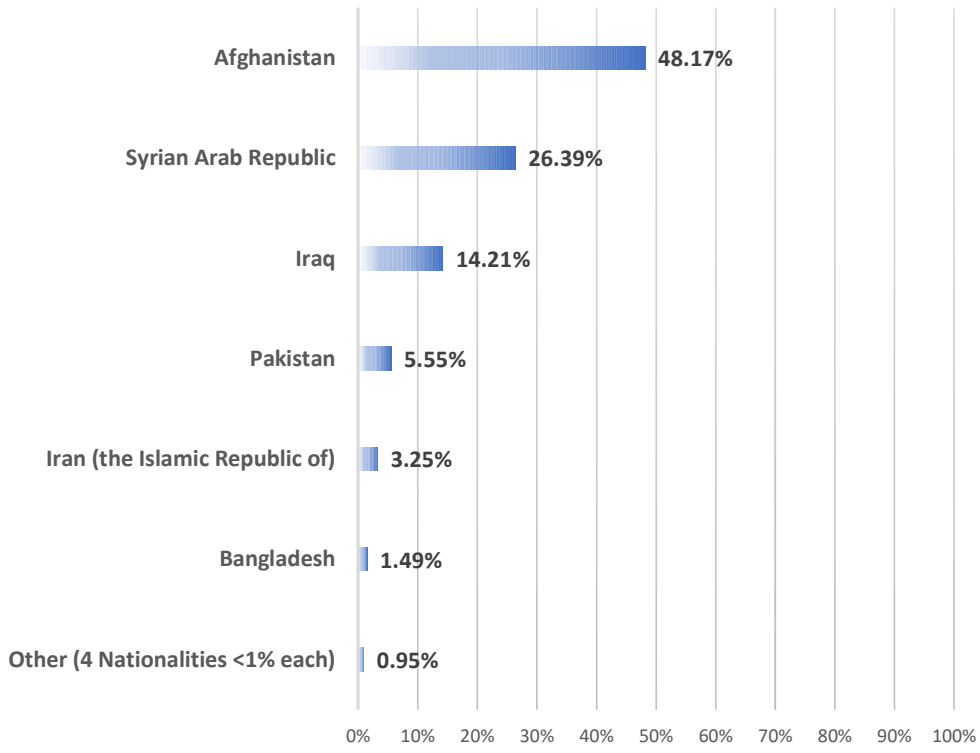
Education	Formal Education Actor(s)	Ministry of Education
	NFE Actor(s)	UNICEF - Solidarity Now
	# of students enrolled in Public School	160
	Access to public school(s)	Suspended on 11/03 due to COVID-19
	Non-formal Education services in Site	YES, re-designed due to COVID-19
	NFE courses for minors	Weekly Greek & English homework packages
	NFE courses for adults	Weekly Greek & English homework and e-learning tools suggestions

Distributions	Actor(s)	IOM
---------------	----------	-----

Total Population



NATIONALITY BREAKDOWN %



Demographic Data updated: 31/03/2020

Access to labour-market	% of population with Tax Number (AFM-holders)	40.38%
	% of population above 15 y.o. with OAED card	26.51%
Access to services off-site	Public transportation	NO
	Distance to Citizens' Service Center (KEP)	4.7 Km
	Distance to Tax Office	4 Km
	Distance to ATM	4.5 Km

Cash Actor(s)	UNHCR - CRS
---------------	-------------

Site Factsheet

Improving the Greek Reception System through Site Management Support and Targeted Interventions in Long-Term Accommodation Sites

Vagiochori
March-20



Latitude: 40.712543 - Longitude: 23.378768

Vagiochori Long-Term Accommodation Site is located near the village of Vagiochori and in the eastern part of the Thessaloniki area. Lagkadas, the closest urban center is 28km away. Public bus transportation (KTEL) is available just outside the Site.



Total Area covered: 18,500 m²

Maximum Capacity: 792
of Total Shelter Units: 132
of Containers: 132
of Apartments/Rooms: 0
of Cabins: 0
of Other: 0

Emergency Units:
of Partitioned Rooms in Rubhalls: 0
of Tents: 0

Camp Management	Actor(s)	Hellenic Army
	Type of Site	Long Term Accommodation Site
Site Management Support	Actor(s)	IOM
	Coordination meetings	NO
	Community meetings	NO
	Community feedback mechanism	YES

Shelter	Actor(s)	IOM
	# of accommodation units in need of repairs	0
	# of beneficiaries residing in tents	0
	# of beneficiaries residing in rubhalls	0
	# of beneficiaries residing in common areas	0
	# of beneficiaries residing in makeshift shelters	0

WASH	Actor(s)	IOM
	# of accommodation units with latrines	132
	# of latrines in common spaces	0
	Separation for men and women	Not applicable
	# of accommodation units with showers	132
	# of showers in common spaces	0
	Separation for men and women	Not applicable

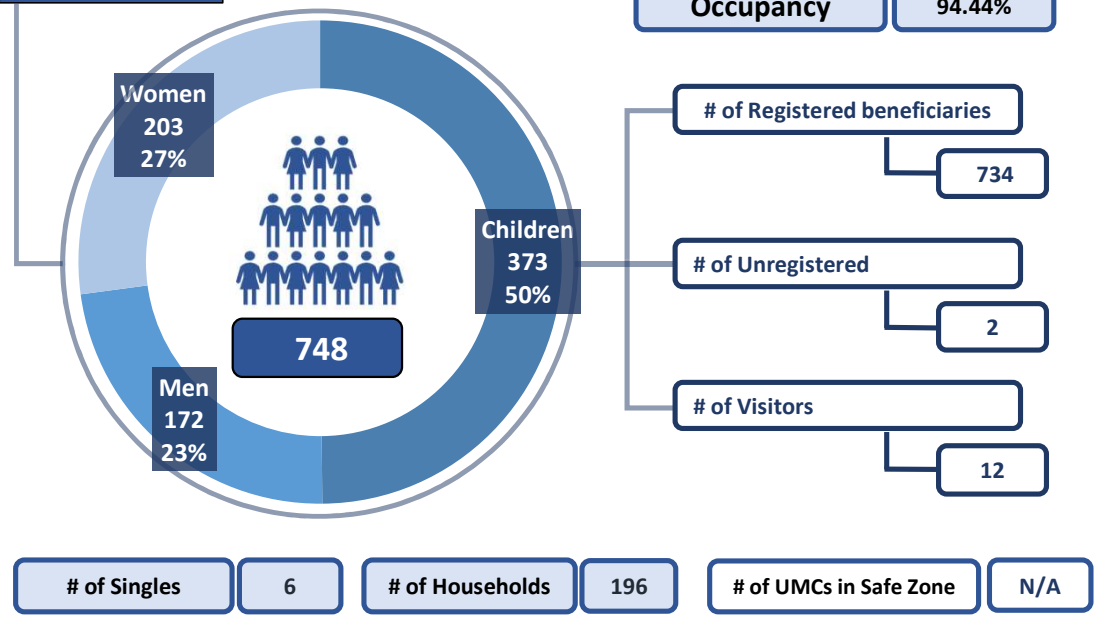
Health	Actor(s)	EODY
	Doctor present in Site	YES
	Distance to nearest health facility	39 Km
	Distance to nearest pharmacy	6 Km
	% of population with Social Security Number	30.48%

Protection	Protection Actor(s)	IOM
	Child Protection Actor(s)	UNICEF - Solidarity Now
	Safe Zone Actor(s)	Not Applicable
	Protection meetings	YES
	Psychosocial Support	YES
	Children Friendly Space	YES
	Female Friendly Space	YES
	Safe Zone in Site	NO
	Legal Assistance	YES
	SGBV referral mechanism	YES
	PWSN referral mechanism	YES
	UMC referral mechanism	YES

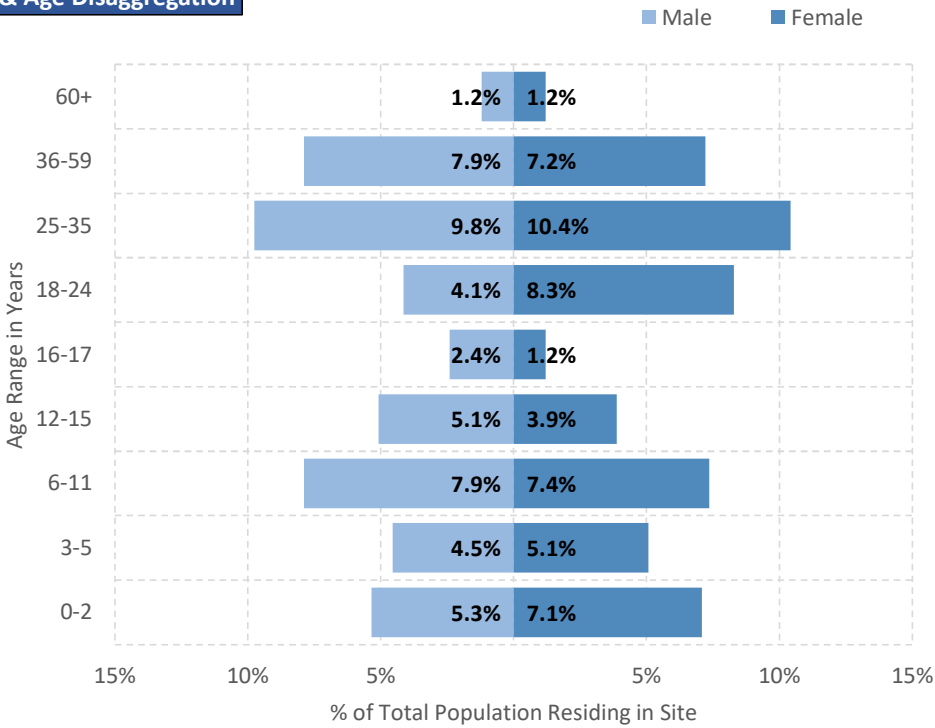
Education	Formal Education Actor(s)	Ministry of Education
	NFE Actor(s)	Solidarity Now
	# of students enrolled in Public School	94
	Access to public school(s)	Suspended on 11/03 due to COVID-19
	Non-formal Education services in Site	YES, re-designed due to COVID-19
	NFE courses for minors	Weekly Greek & English homework packages
	NFE courses for adults	Weekly Greek & English homework and e-learning tools suggestions

Distributions	Actor(s)	IOM
---------------	----------	-----

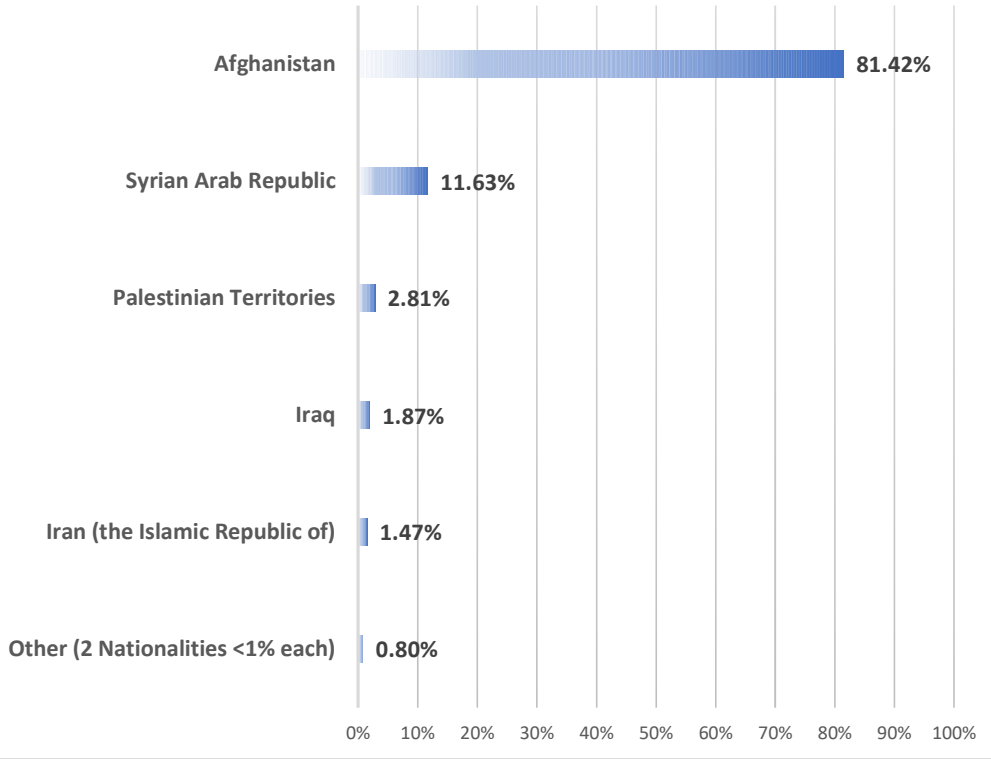
Total Population



Gender & Age Disaggregation



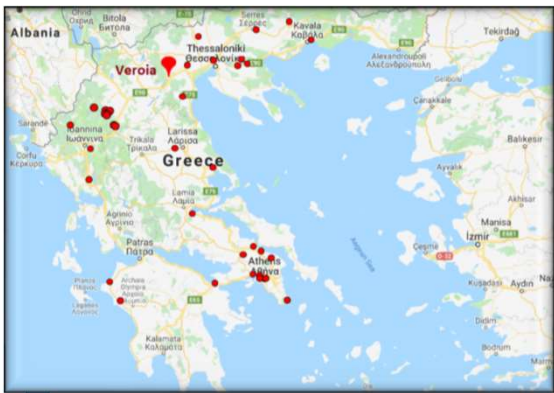
NATIONALITY BREAKDOWN %



Demographic Data updated:		31/03/2020
Access to labour-market	% of population with Tax Number (AFM-holders)	16.53%
	% of population above 15 y.o. with OAED card	3.32%
Access to services off-site	Public transportation	YES
	Distance to Citizens' Service Center (KEP)	28 Km
	Distance to Tax Office	28 Km
	Distance to ATM	28 Km
Cash Actor(s)	UNHCR - IFRC	

Site Factsheet

Supporting the Greek Authorities in Managing the National Reception System for Asylum Seekers and Vulnerable Migrants (SMS)



Latitude: 40.489315 - Longitude: 22.250298

Veria Long-Term Accommodation Site is located in a military center in Varvaras village, 5km from Veroia center, which is 73km away from Thessaloniki and 511km from Athens. Transportation to Veroia center is provided by intercity bus, where General Hospital of Veroia and super markets are placed. The bus stop is outside of the site. In Varvaras village there is a mini market and a pharmacy..



Total Area covered: 64,830 m²

Maximum Capacity: 489
of Total Shelter Units: 118
of Containers: 0
of Apartments/Rooms: 106
of Cabins: 0
of Other: 12

Emergency Units:
of Partitioned Rooms in Rubhalls: 0
of Tents: 0

Camp Management	Actor(s)	Hellenic Army - Ministry of Migration and Asylum (RIS)
	Type of Site	Long Term Accommodation Site

Site Management Support	Actor(s)	DRC
	Coordination meetings	YES
	Community meetings	NO
	Community feedback mechanism	YES

Shelter	Actor(s)	DRC
	# of accommodation units in need of repairs	1
	# of beneficiaries residing in tents	0
	# of beneficiaries residing in rubhalls	0
	# of beneficiaries residing in common areas	0
	# of beneficiaries residing in makeshift shelters	0

WASH	Actor(s)	DRC
	# of accommodation units with latrines	24
	# of latrines in common spaces	58
	Separation for men and women	YES
	# of accommodation units with showers	24
	# of showers in common spaces	26
	Separation for men and women	YES

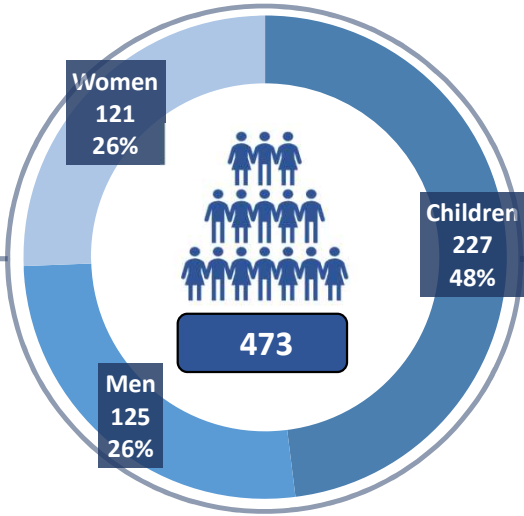
Health	Actor(s)	EODY
	Doctor present in Site	YES
	Distance to nearest health facility	7 Km
	Distance to nearest pharmacy	1 Km
	% of population with Social Security Number	39.53%

Protection	Protection Actor(s)	DRC
	Child Protection Actor(s)	TdH - DRC - Municipality of Veria
	Safe Zone Actor(s)	Not Applicable
	Protection meetings	YES
	Psychosocial Support	YES
	Children Friendly Space	YES
	Female Friendly Space	NO
	Safe Zone in Site	NO
	Legal Assistance	YES
	SGBV referral mechanism	YES
	PWSN referral mechanism	YES
	UMC referral mechanism	YES

Education	Formal Education Actor(s)	Ministry of Education
	NFE Actor(s)	DRC
	# of students enrolled in Public School	85
	Access to public school(s)	Suspended on 11/03 due to COVID-19
	Non-formal Education services in Site	YES, re-designed due to COVID-19
	NFE courses for minors	Weekly Greek & English homework packages
	NFE courses for adults	Weekly Greek & English homework and e-learning tools suggestions

Distributions	Actor(s)	DRC
---------------	----------	-----

Total Population



Reporting Agency: Danish Refugee Council

Occupancy 96.73%

of Registered beneficiaries 473

of Unregistered 0

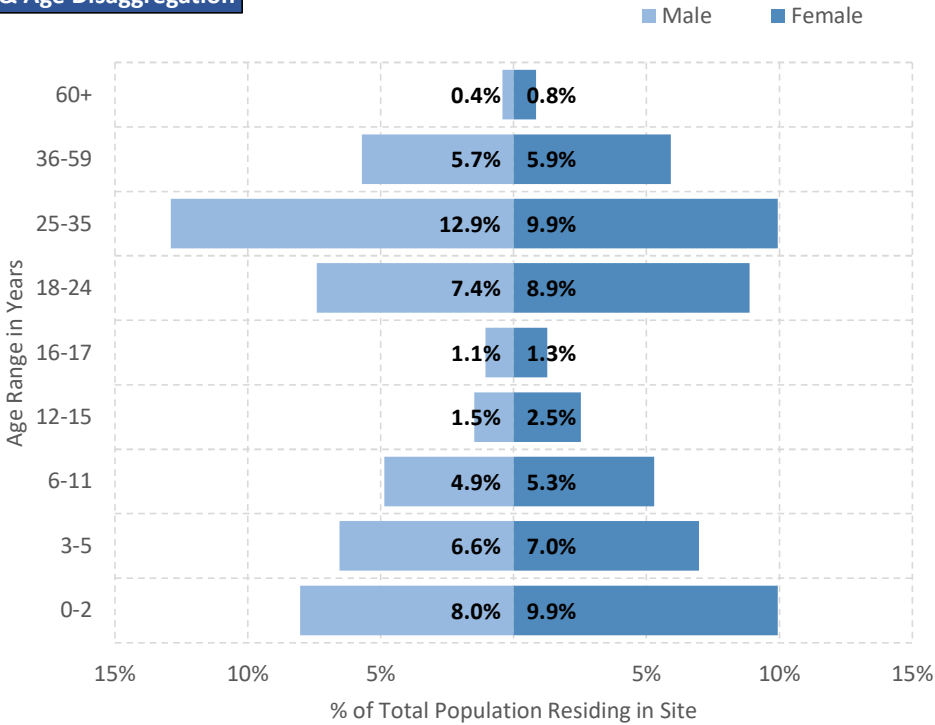
of Visitors 0

of Singles 41

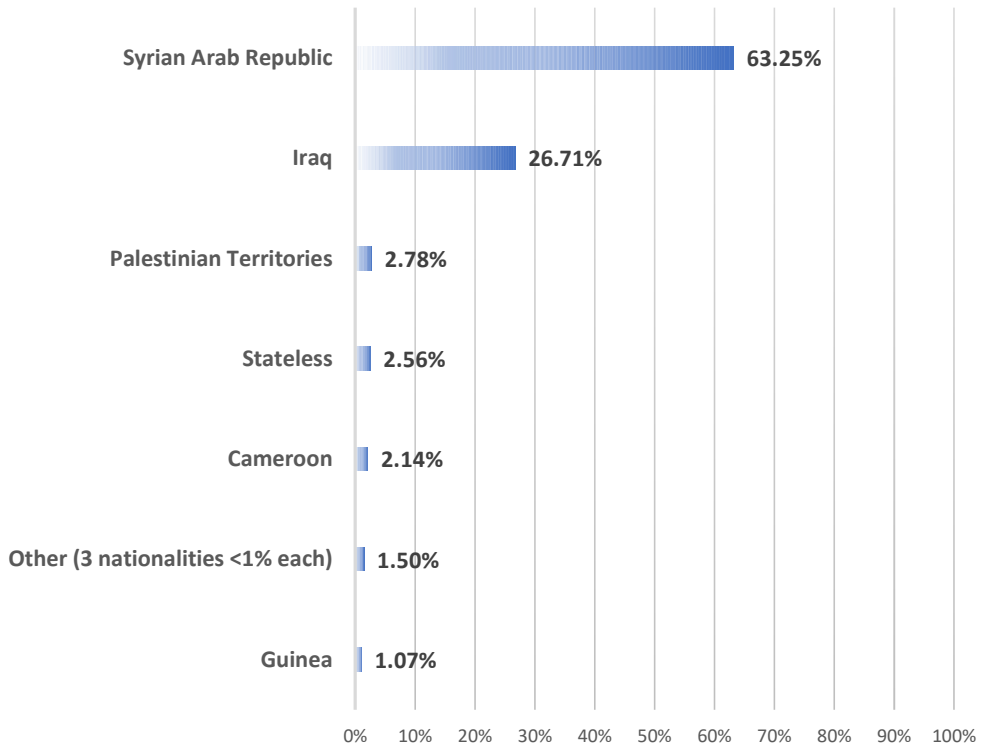
of Households 110

of UMCs in Safe Zone N/A

Gender & Age Disaggregation



NATIONALITY BREAKDOWN %



Demographic Data updated: 31/03/2020

Access to labour-market	% of population with Tax Number (AFM-holders)	32.11%
	% of population above 15 y.o. with OAED card	No data available

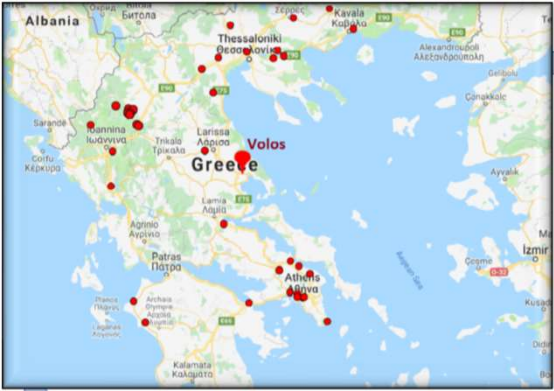
Access to services off-site	Public transportation	YES
	Distance to Citizens' Service Center (KEP)	8 Km
	Distance to Tax Office	8 Km
	Distance to ATM	4.2 Km

Cash Actor(s)	UNHCR - IFRC
---------------	--------------

Site Factsheet

Supporting the Greek Authorities in Managing the National Reception System for Asylum Seekers and Vulnerable Migrants (SMS)

Volos
March-20



Latitude: 39.380000 - Longitude: 22.850000

Volos Long-Term Accommodation Site is located 7.7Km away from Volos, which is the nearest urban center. The urban center is connected with the by public bus (KTEL). Athens is also connected by KTEL, 4 hours distance away. The closest hospital is in Volos, 10km away from the Accommodation Center.



Total Area covered: 9,515 m²

Maximum Capacity: 150
of Total Shelter Units: 32
of Containers: 0
of Apartments/Rooms: 32
of Cabins: 0
of Other: 3

Emergency Units:
of Partitioned Rooms in Rubhalls: 0
of Tents: 0

Camp Management	Actor(s)	Hellenic Army - Ministry of Migration and Asylum (RIS)
	Type of Site	Long Term Accommodation Site

Site Management Support	Actor(s)	DRC
	Coordination meetings	YES
	Community meetings	NO
	Community feedback mechanism	YES

Shelter	Actor(s)	DRC
	# of accommodation units in need of repairs	0
	# of beneficiaries residing in tents	0
	# of beneficiaries residing in rubhalls	0
	# of beneficiaries residing in common areas	0
	# of beneficiaries residing in makeshift shelters	0

WASH	Actor(s)	DRC
	# of accommodation units with latrines	0
	# of latrines in common spaces	10
	Separation for men and women	YES
	# of accommodation units with showers	0
	# of showers in common spaces	10
	Separation for men and women	YES

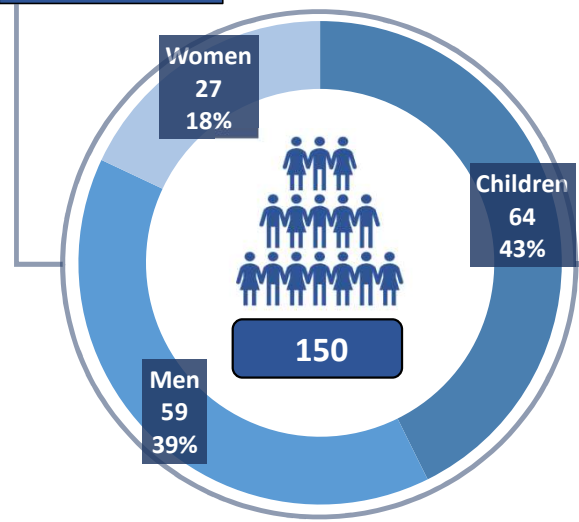
Health	Actor(s)	EODY
	Doctor present in Site	YES
	Distance to nearest health facility	10 Km
	Distance to nearest pharmacy	10.6 Km
	% of population with Social Security Number	52.67%

Protection	Protection Actor(s)	DRC
	Child Protection Actor(s)	TdH - DRC
	Safe Zone Actor(s)	Not Applicable
	Protection meetings	YES
	Psychosocial Support	YES
	Children Friendly Space	YES
	Female Friendly Space	YES
	Safe Zone in Site	NO
	Legal Assistance	YES
	SGBV referral mechanism	YES
	PWSN referral mechanism	YES
	UMC referral mechanism	YES

Education	Formal Education Actor(s)	Ministry of Education
	NFE Actor(s)	DRC
	# of students enrolled in Public School	26
	Access to public school(s)	Suspended on 11/03 due to COVID-19
	Non-formal Education services in Site	YES, re-designed due to COVID-19
	NFE courses for minors	Weekly Greek & English homework packages
	NFE courses for adults	Weekly Greek & English homework and e-learning tools suggestions

Distributions	Actor(s)	DRC
---------------	----------	-----

Total Population



Reporting Agency: Danish Refugee Council

Occupancy 100.00%

of Registered beneficiaries

150

of Unregistered

0

of Visitors

0

of Singles

29

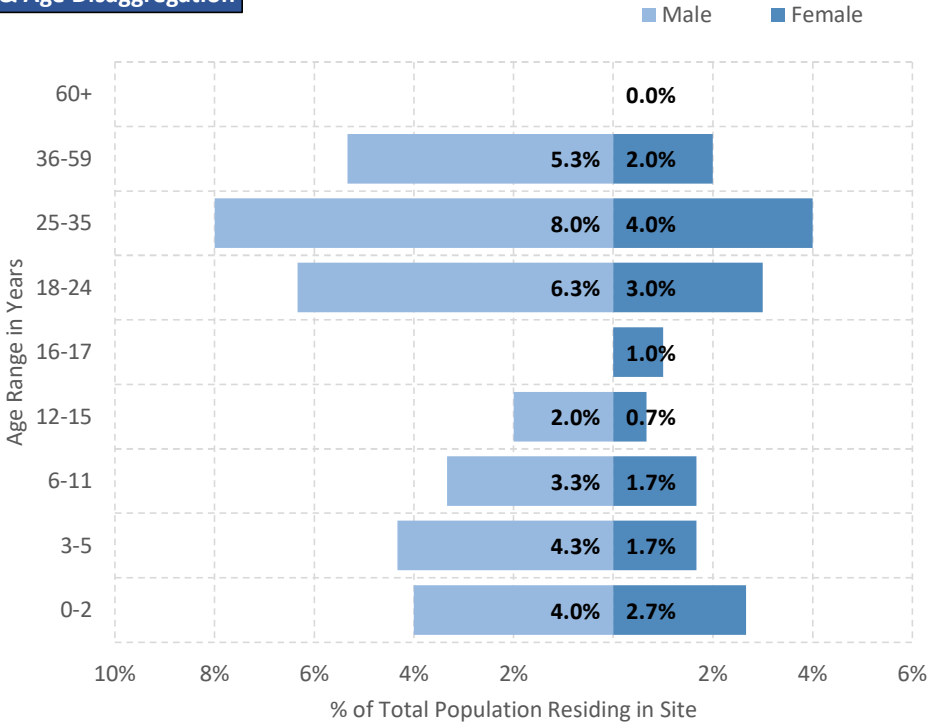
of Households

32

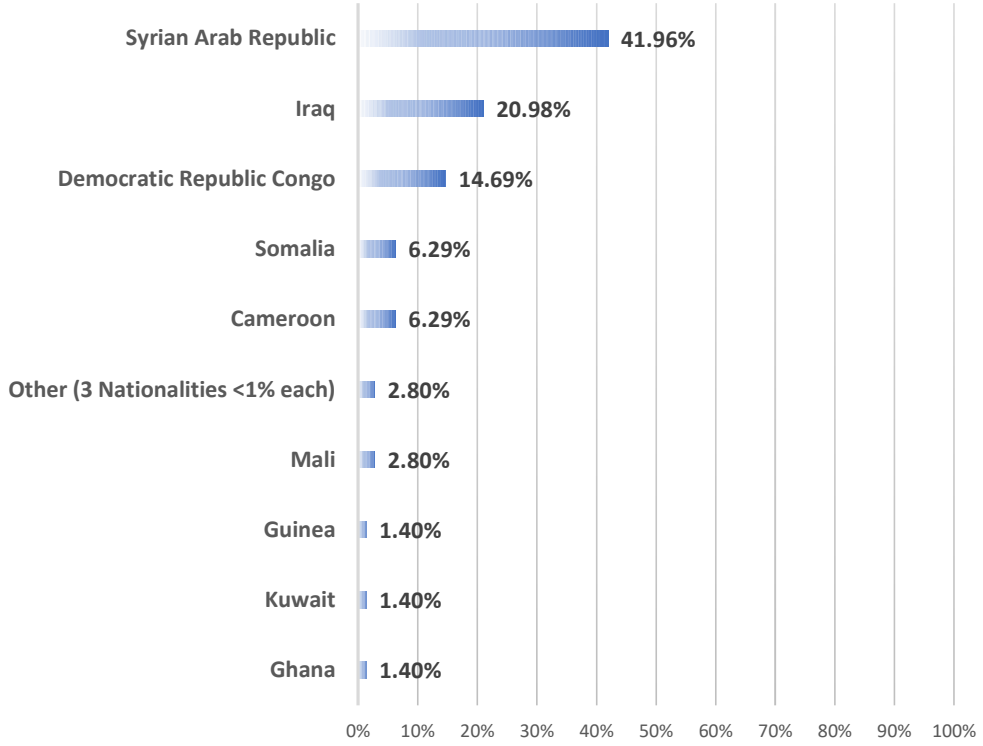
of UMCs in Safe Zone

N/A

Gender & Age Disaggregation



NATIONALITY BREAKDOWN %



Demographic Data updated: 31/03/2020

Access to labour-market	% of population with Tax Number (AFM-holders)	33.72%
	% of population above 15 y.o. with OAED card	5.56%

Access to services off-site	Public transportation	NO
	Distance to Citizens' Service Center (KEP)	8.5 Km
	Distance to Tax Office	8 Km
	Distance to ATM	8.5 Km

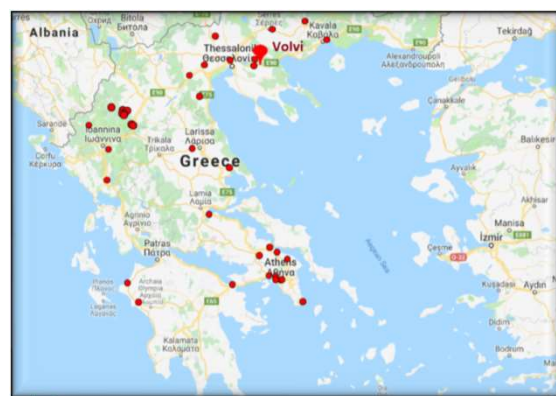
Cash Actor(s) UNHCR - IFRC

Site Factsheet

Supporting the Greek Authorities in Managing the National Reception System for Asylum Seekers and Vulnerable Migrants (SMS)

Volvi

March-2020



Latitude: 40.6579904 - Longitude: 23.403709

Volvi Long-Term Accommodation Site is a previous touristic resort, 5km away from Nea Apollonia and 52km from Thessaloniki. Transportation is provided by intercity bus with regular routes to Thessaloniki, where hospitals are located, Nea Madytos, where the closest health center is and to Nea Apollonia. Mini market, super markets, pharmacies and ATM are located in Nea Apollonia.



Total Area covered: 41,000 m²

Maximum Capacity: 1,000

of Total Shelter Units: 392

of Containers: 0

of Apartments/Rooms: 392

of Cabins: 0

of Other: 0

Emergency Units:

of Partitioned Rooms in Rubhalls: 0

of Tents: 0

Camp Management	Actor(s)	No Representative
	Type of Site	Long Term Accommodation Site

Site Management Support	Actor(s)	IOM
	Coordination meetings	YES
	Community meetings	YES
	Community feedback mechanism	YES

Shelter	Actor(s)	IOM
	# of accommodation units in need of repairs	2
	# of beneficiaries residing in tents	0
	# of beneficiaries residing in rubhalls	0
	# of beneficiaries residing in common areas	3
	# of beneficiaries residing in makeshift shelters	0

WASH	Actor(s)	IOM
	# of accommodation units with latrines	392
	# of latrines in common spaces	0
	Separation for men and women	Not applicable
	# of accommodation units with showers	392
	# of showers in common spaces	0
	Separation for men and women	Not applicable

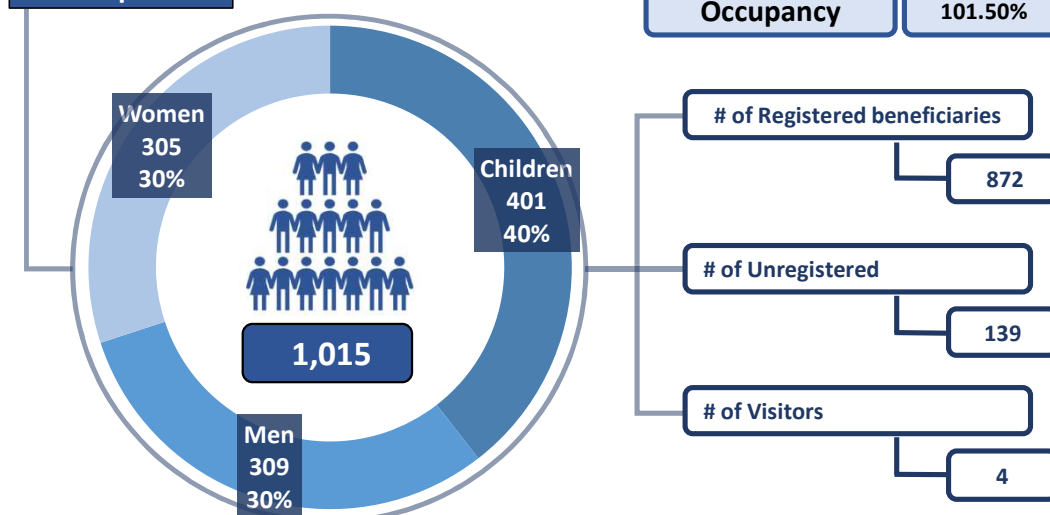
Health	Actor(s)	EODY
	Doctor present in Site	YES
	Distance to nearest health facility	15 Km
	Distance to nearest pharmacy	7 Km
	% of population with Social Security Number	69.66%

Protection	Protection Actor(s)	IOM
	Child Protection Actor(s)	UNICEF - Solidarity Now
	Safe Zone Actor(s)	Not Applicable
	Protection meetings	YES
	Psychosocial Support	YES
	Children Friendly Space	YES
	Female Friendly Space	YES
	Safe Zone in Site	NO
	Legal Assistance	YES
	SGBV referral mechanism	YES
	PWSN referral mechanism	YES
	UMC referral mechanism	YES

Education	Formal Education Actor(s)	Ministry of Education
	NFE Actor(s)	UNICEF - Solidarity Now
	# of students enrolled in Public School	173
	Access to public school(s)	Suspended on 11/03 due to COVID-19
	Non-formal Education services in Site	YES, re-designed due to COVID-19
	NFE courses for minors	Weekly Greek & English homework packages
	NFE courses for adults	Weekly Greek & English homework and e-learning tools suggestions

Distributions	Actor(s)	IOM
---------------	----------	-----

Total Population

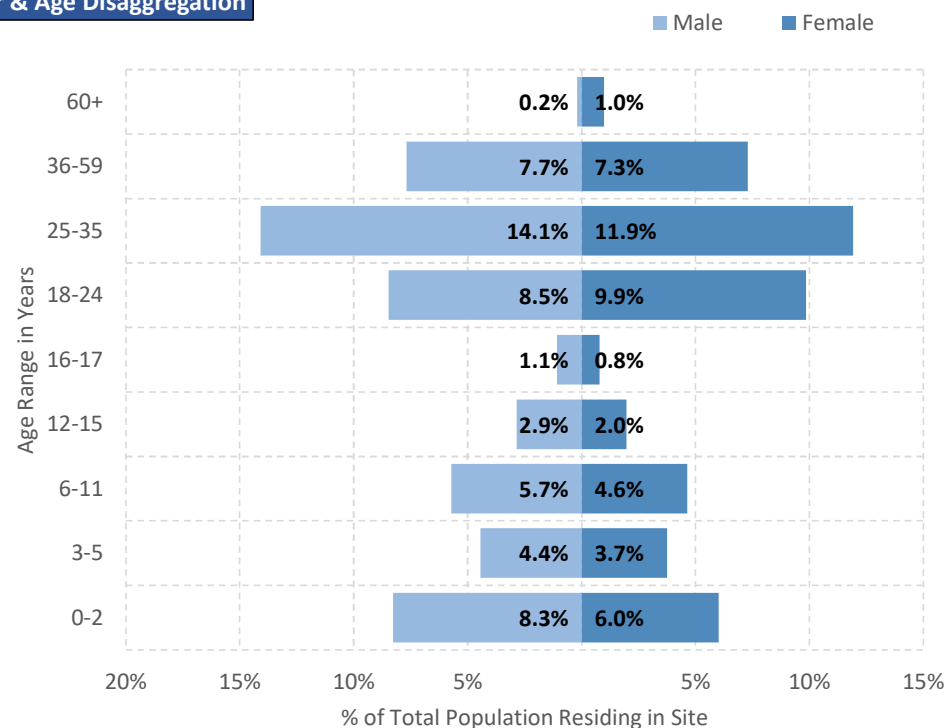


of Singles: 135

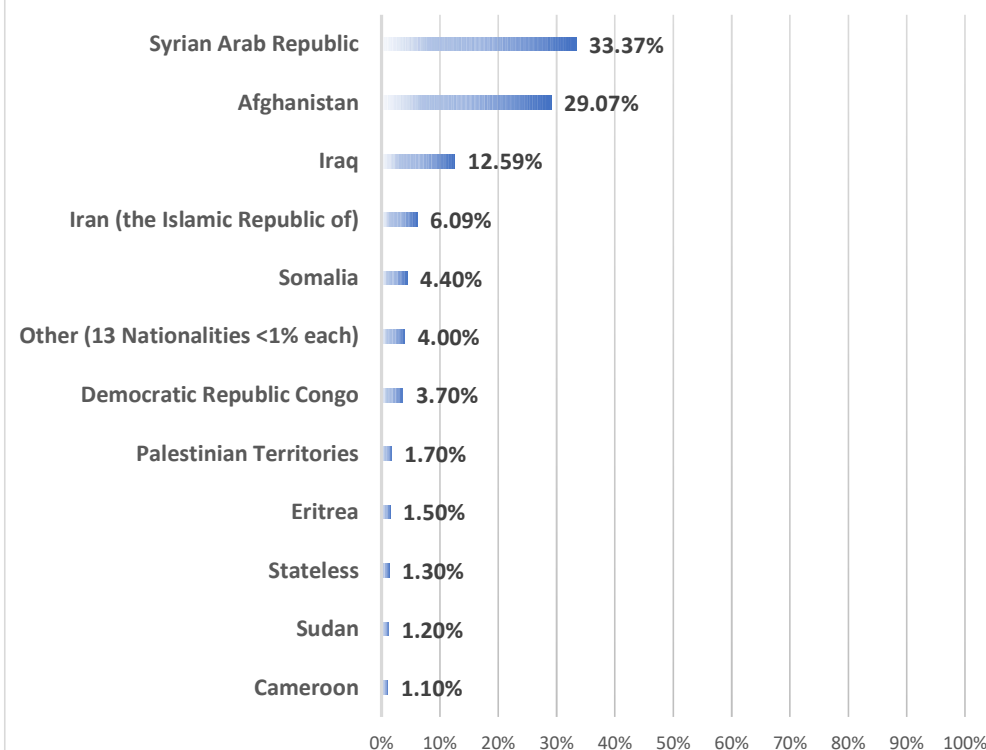
of Households: 282

of UMCs in Safe Zone: N/A

Gender & Age Disaggregation



NATIONALITY BREAKDOWN %



Demographic Data updated: 31/03/2020

Access to labour-market	% of population with Tax Number (AFM-holders)	51.63%
	% of population above 15 y.o. with OAED card	11.25%

Access to services off-site	Public transportation	YES
	Distance to Citizens' Service Center (KEP)	7 Km
	Distance to Tax Office	39 Km
	Distance to ATM	7 Km

Cash Actor(s)	UNHCR - IFRC
---------------	--------------

