



Funded by the  
Asylum, Migration and  
Integration Fund of the  
European Union



# **Supporting the Greek Authorities in Managing the National Reception System for Asylum Seekers and Vulnerable Migrants (SMS)**

**FACTSHEETS**  
**JULY 2020**



# Acronyms & Abbreviations

ARSIS	Association for the Social Support of Youth
ASB	Arbeiter – Samariter – Bund
AVRR	Assisted Voluntary Return and Reintegration
CRS	Catholic Relief Services
DRC	Danish Refugee Council
EODY	National Organization of Public Health
GCR	Greek Council for Refugees
IFRC	International Federation of Red Cross and Red Crescent Societies
IOM	International Organization for Migration
MoD	Ministry of Defense
MoE	Ministry of Education
REC	Refugee Education Coordinators
RIS	Reception and Identification Service
SMS	Site Management Support
TdH	Terre des Hommes
UNICEF	United Nations International Children's Emergency Fund
UNHCR	United Nations High Commissioner for Refugees

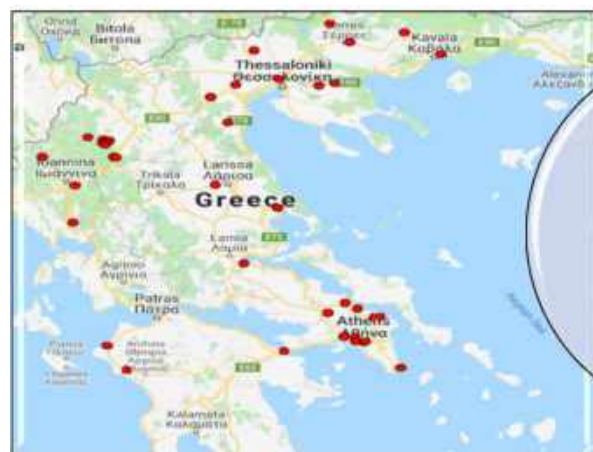


# Site Factsheet

Supporting the Greek Authorities in Managing the National Reception System for Asylum Seekers and Vulnerable Migrants (SMS)

Site Management Support  
in Mainland Open Accommodation Sites

Jul-2020



**Total Sites:**  
32  
**Total Area Covered:**  
1,322,910 m<sup>2</sup>  
**Total Accommodation Units:**  
5,932 units  
**Total Capacity:**  
31,184 places

<b>Maximum Official Capacity:</b> 26,652	Accommodation Units: 5,131
	Containers: 3,058
	Apartments/Rooms: 1,972
<b>Maximum Emergency Capacity:</b> 4,532	Other shelter units: 101
	Emergency Units: 801
	Tents: 283
Partitioned rooms in Rub-Halls: 518 rooms in 33 Rubhalls	

Through this action, IOM is aiming at ensuring dignified and harmonized reception conditions for migrants - including asylum seekers and beneficiaries of international protection in Greece through Site Management Support, Protection assistance and Non Formal Education services. Together with UNICEF and other partners such as Danish Refugee Council Greece (DRC Greece), Arbeiter Samariter Bund (ASB), ARSIS, Greek Council for Refugees (GCR), and METAdrasi, IOM daily supports the Greek Government in the management of all long term accommodation sites in mainland Greece. The project is funded and implemented in coordination with the Directorate General Migration and Home Affairs of the European Commission (DG HOME).

<b>Camp Management</b>	<b>Actor(s)</b>	Ministry of Migration and Asylum (RIS): 32 Sites
	Types of Sites 30 LTAS, 1 Site of 9 Hotels, 1 Transit Site	

<b>Site Management Support</b>	<b>Actor(s)</b>	ADDMA, ASB, DRC, IOM	
	Coordination meetings	25 Sites / 78,13%	
	Community meetings	28 Sites / 87,5%	
	Community feedback mechanism	31 Sites / 96,88%	

<b>Shelter</b>	<b>Actor(s)</b>	RIS, ASB, DRC, IOM	
	# of accommodation units in need of repairs	33 Units / 0,006%	
	# of beneficiaries residing in tents	1790 / 6,24%	
	# of beneficiaries residing in rubhalls	1820 / 6,35%	
	# of beneficiaries residing in common areas	664 / 2,32%	
	# of beneficiaries residing in makeshift shelters	1118 / 3,9%	

<b>WASH</b>	<b>Actor(s)</b>	RIS, ASB, DRC, IOM	
	# of accommodation units with latrines	4253 Units / 71,7%	
	# of latrines in common spaces	959	
	Separation for men and women	24 Sites	
	# of accommodation units with showers	4253 Units / 71,7%	
	# of showers in common spaces	691	
Separation for men and women		23 Sites	

<b>Health</b>	<b>Actor(s)</b>	EODY, MoD, Hellenic Red Cross, Municipality Staff, Grevena General Hospital	
	Doctor present in Site	30 Sites / 93,75%	
	Average distance to nearest health facility	9,21 Km	
	Average distance to nearest pharmacy	4,70 Km	
	% of population with Social Security Number	46,63%	

<b>Protection</b>	<b>Protection Actor(s)</b>	ADDMA, RIS, ASB, DRC, EODY, IOM, Solidarity Now, C. Greece Prefecture, UNICEF	
	<b>Child Protection Actor(s)</b>	ASB, DRC, IOM, GCR, TdH, ARSIS, UNICEF, Solidarity Now, Veria Municipality	
	<b>Safe Zone Actor(s)</b>	IOM - ARSIS: 7 Sites, IOM - GCR: 2 Sites, IOM - Zeusis: 1 Site, IOM - TdH: 2 Site	
	Protection meetings	29 Sites / 90,63%	
	Psychosocial Support	32 Sites / 100%	
	Children Friendly Space	21 Sites / 65,63%	
	Female Friendly Space	26 Sites / 81,25%	
	Safe Zone in Site	12 Sites	
	Legal Assistance	32 Sites / 100%	
	SGBV referral mechanism	30 Sites / 93,75%	
	PWSN referral mechanism	32 Sites / 100%	
	UMC referral mechanism	32 Sites / 100%	

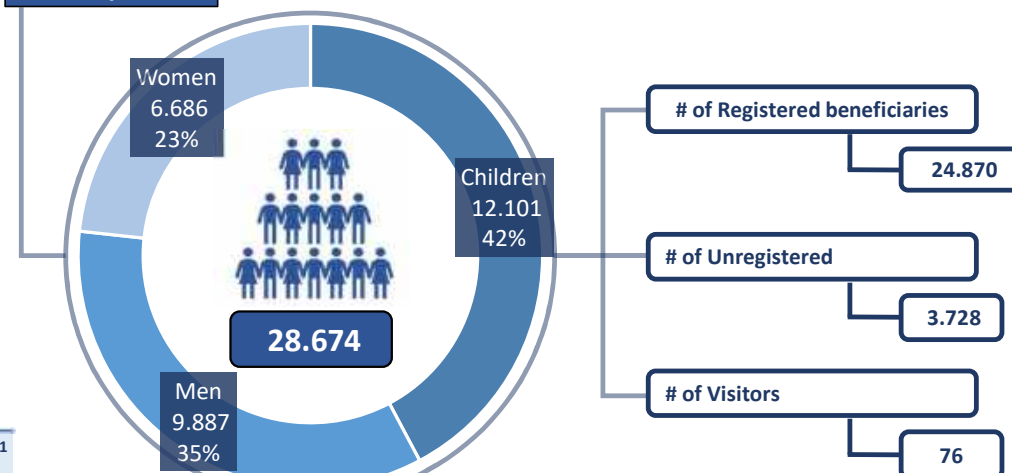
<b>Education</b>	<b>Formal Education Actor(s)</b>	MoE: 30 Sites - No Representative: 2 Sites	
	<b>NFE Actor(s)</b>	ASB, DRC, Drop in the Ocean, IOM, UNICEF, ELIX, Solidarity Now, Lighthouse Relief, Municipality Workers, C. Greece Prefecture	
	# of students (4-18 y.o.) enrolled in Public School	4364 out of 12101 children / 36,06%	
	Access to public school(s)	N/A (Schools closed for summer)	
	Non-formal Education services in Site	29 Sites / 90.63%	
	NFE courses for minors (% of Sites conducted)	Greek 90% - English 90% - School Support 62%	
NFE courses for adults (% of Sites conducted)		Greek 96% - English 93% - ICT 26%	

<b>Distributions</b>	<b>Actor(s)</b>	MoD, RIS, ASB, DRC, IOM, ELEA Project, Refugee Help Drop in the Ocean, Solidarity of Athens, ADDMA
----------------------	-----------------	--

## Total Population

Reporting Agency:

International Organization for Migration



# of Singles

5.356

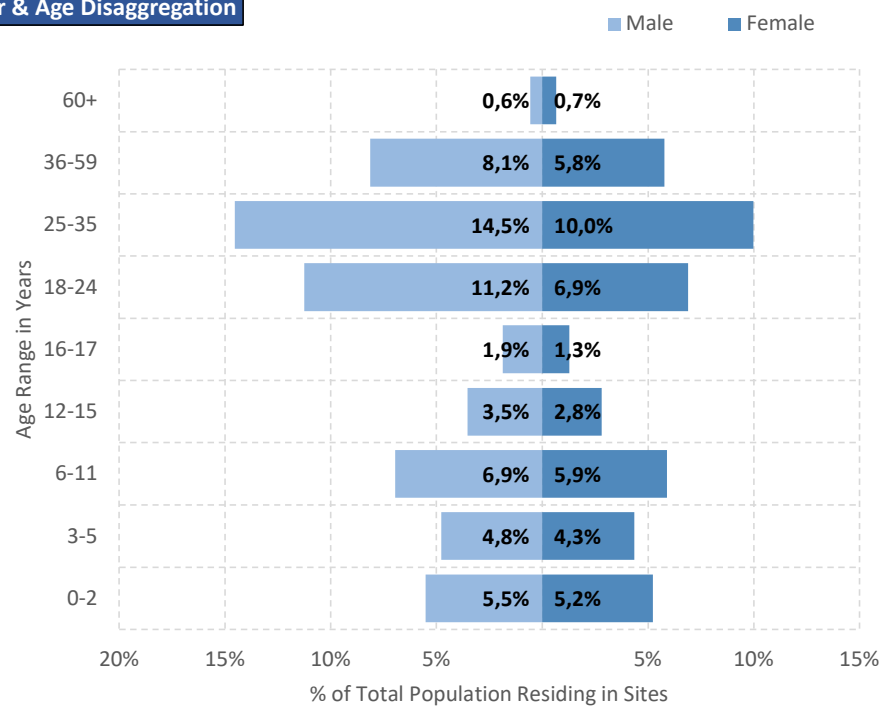
# of Households

5.889

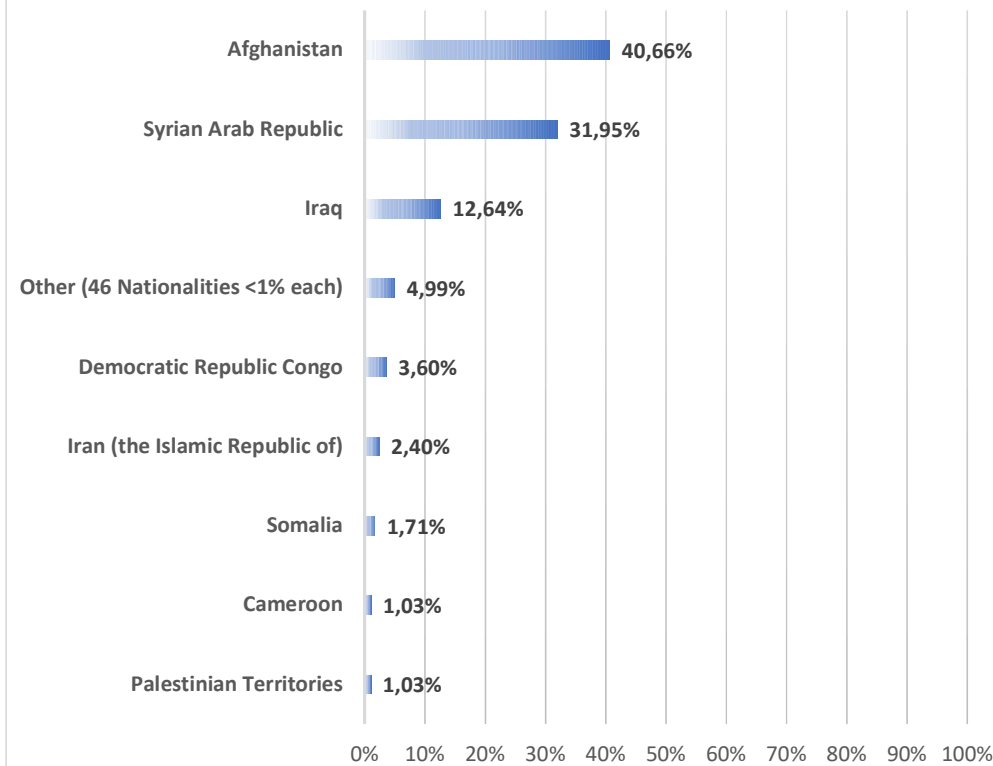
# of UMCs in Safe Zones

374

## Gender & Age Disaggregation



## NATIONALITY BREAKDOWN %



Demographic Data updated: 31/7/2020

<b>Access to labour market</b>	% of beneficiaries above 18 y.o. with Tax Number (AFM-holders)	29,19%
	% of beneficiaries above 15 y.o with unemployment card (OAED)	9,23%

<b>Access to services off-site</b>	% of Sites with public transportation	25 Sites / 78,13%
	Average distance to Citizens' Service Center (KEP)	7,22 Km
	Average distance to Tax Office	13,45 Km
	Average distance to ATM	6,13 Km

<b>Cash Actor(s)</b>	UNHCR
	14 sites under CRS, 18 sites under IFRC



Site Factsheet

Supporting the Greek Authorities in Managing the National Reception System for Asylum Seekers and Vulnerable Migrants (SMS)

Alexandria  
Jul-2020



Latitude: 40.635371 - Longitude: 22.453998

The LTAS is 1 km away from the city of Alexandria, which belongs to the Imathia regional unit of Central Macedonia, 55 km west of Thessaloniki. There are bus and train services with regular routes to Thessaloniki, and the closest hospital is located in Veria. In Alexandria, there are a health center, super markets and pharmacies.



Total Area covered: 36,755 m²

Maximum Capacity: 584  
# of Total Shelter Units: 148  
# of Containers: 64  
# of Apartments/Rooms: 84  
# of Cabins: 0  
# of Other: 0

Emergency Units:  
# of Partitioned Rooms in Rubhalls: 0  
# of Tents: 0

Camp Management	Actor(s)	Ministry of Migration and Asylum (RIS)
	Type of Site	Long Term Accommodation Site

Site Management Support	Actor(s)	DRC
	Coordination meetings	YES
	Community meetings	YES
	Community feedback mechanism	YES

Shelter	Actor(s)	DRC
	# of accommodation units in need of repairs	0
	# of beneficiaries residing in tents	0
	# of beneficiaries residing in rubhalls	0
	# of beneficiaries residing in common areas	24
	# of beneficiaries residing in makeshift shelters	0

WASH	Actor(s)	DRC
	# of accommodation units with latrines	148
	# of latrines in common spaces	28
	Separation for men and women	YES
	# of accommodation units with showers	148
	# of showers in common spaces	25
	Separation for men and women	YES

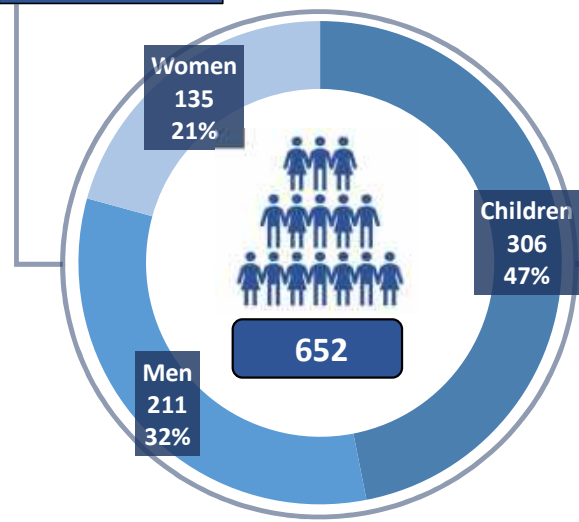
Health	Actor(s)	EODY
	Doctor present in Site	YES
	Distance to nearest health facility	1 Km
	Distance to nearest pharmacy	1 Km
	% of population with Social Security Number	86,35%

Protection	Protection Actor(s)	DRC
	Child Protection Actor(s)	GCR - TdH - DRC
	Safe Zone Actor(s)	IOM - GCR
	Protection meetings	YES
	Psychosocial Support	YES
	Children Friendly Space	YES
	Female Friendly Space	NO
	Safe Zone in Site	YES
	Legal Assistance	YES
	SGBV referral mechanism	YES
	PWSN referral mechanism	YES
	UMC referral mechanism	YES

Education	Formal Education Actor(s)	Ministry of Education
	NFE Actor(s)	DRC
	# of students enrolled in Public School	245
	Access to public school(s)	N/A
	Non-formal Education services in Site	YES
	NFE courses for minors	Greek - English - School Support
	NFE courses for adults	Greek - English - ICT

Distributions	Actor(s)	DRC
---------------	----------	-----

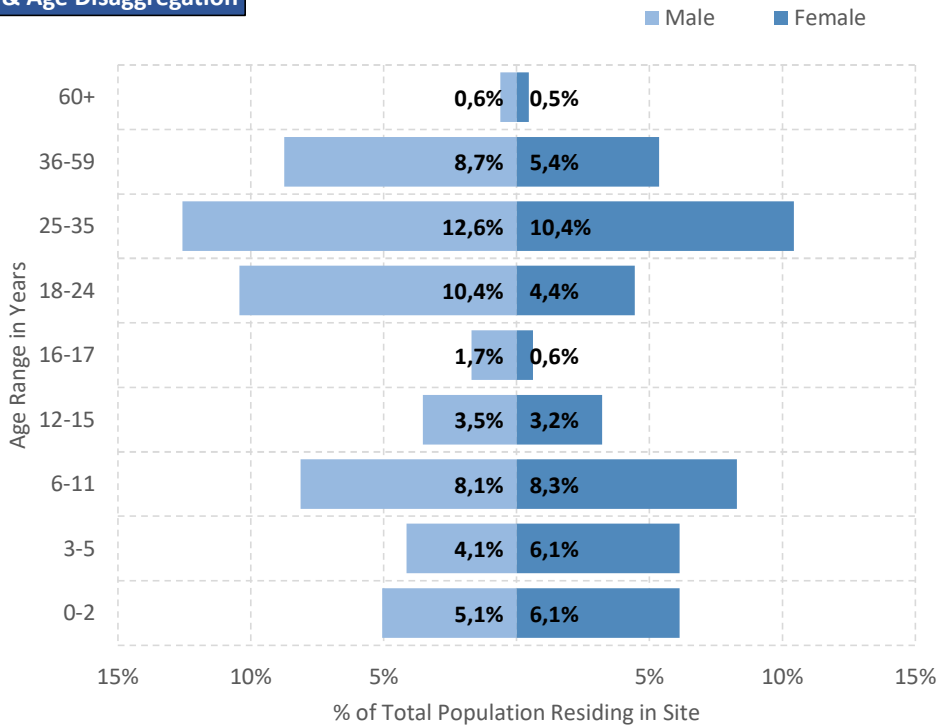
Total Population



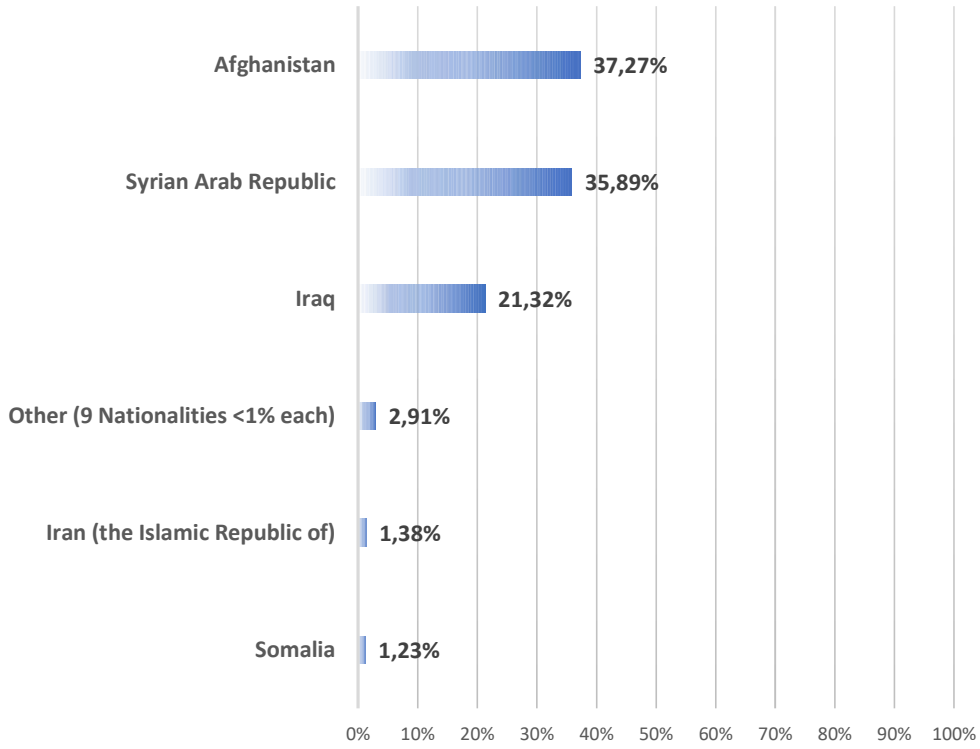
Reporting Agency:	DRC
Occupancy	106,19%
# of Registered beneficiaries	619
# of Unregistered	33
# of Visitors	0

# of Singles	121	# of Households	140	# of UMCs in Safe Zone	30
--------------	-----	-----------------	-----	------------------------	----

Gender & Age Disaggregation



NATIONALITY BREAKDOWN %



Demographic Data updated: 31/7/2020

Access to labour-market	% of population with Tax Number (AFM-holders)	38,73%
	% of population above 15 y.o. with OAED card	1,08%
Access to services off-site	Public transportation	YES
	Distance to Citizens' Service Center (KEP)	1,4 Km
	Distance to Tax Office	1 Km
	Distance to ATM	1,4 Km

Cash Actor(s)	UNHCR - IFRC
---------------	--------------



Site Factsheet

Supporting the Greek Authorities in Managing the National Reception System for Asylum Seekers and Vulnerable Migrants (SMS)

Andravida

Jul-2020



Latitude: 37.938347 - Longitude: 21.206854

Andravida Long-Term Accommodation Site is located in Myrsini, which belongs to the municipality of Andravida - Kyllini. Lechaina is the closest urban city, 6km away from Andravida. The nearest hospital is located in Amaliada, which is reachable by bus from Lechaina. Lechaina is also connected with Patra, Pirgos and Athens through the intercity bus.



Total Area covered: 50,000 m²

Maximum Capacity: 312 #  
of Total Shelter Units: 53 #  
of Containers: 0  
# of Apartments/Rooms: 53  
# of Cabins: 0  
# of Other: 0

Emergency Units:  
# of Partitioned Rooms in Rubhalls: 0  
# of Tents: 0

Camp Management	Actor(s)	Ministry of Migration and Asylum (RIS)
	Type of Site	Long Term Accommodation Site

Site Management Support	Actor(s)	IOM
	Coordination meetings	NO
	Community meetings	YES
	Community feedback mechanism	YES

Shelter	Actor(s)	IOM
	# of accommodation units in need of repairs	0
	# of beneficiaries residing in tents	0
	# of beneficiaries residing in rubhalls	0
	# of beneficiaries residing in common areas	39
	# of beneficiaries residing in makeshift shelters	0

WASH	Actor(s)	IOM
	# of accommodation units with latrines	53
	# of latrines in common spaces	2
	Separation for men and women	YES
	# of accommodation units with showers	53
	# of showers in common spaces	2
	Separation for men and women	NO

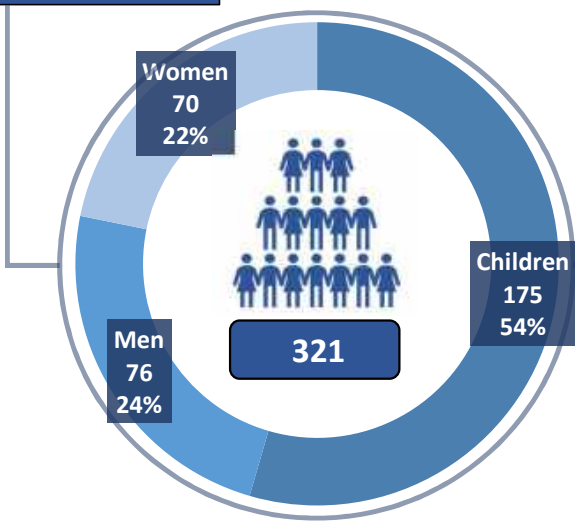
Health	Actor(s)	EODY
	Doctor present in Site	YES
	Distance to nearest health facility	7 Km
	Distance to nearest pharmacy	4 Km
	% of population with Social Security Number	56,07%

Protection	Protection Actor(s)	IOM
	Child Protection Actor(s)	UNICEF - Solidarity Now
	Safe Zone Actor(s)	Not Applicable
	Protection meetings	YES
	Psychosocial Support	YES
	Children Friendly Space	NO
	Female Friendly Space	YES
	Safe Zone in Site	NO
	Legal Assistance	YES
	SGBV referral mechanism	YES
	PWSN referral mechanism	YES
	UMC referral mechanism	YES

Education	Formal Education Actor(s)	Ministry of Education
	NFE Actor(s)	UNICEF - Solidarity Now
	# of students enrolled in Public School	106
	Access to public school(s)	N/A
	Non-formal Education services in Site	YES
	NFE courses for minors	Greek - English
	NFE courses for adults	Greek - English - ICT

Distributions	Actor(s)	IOM
---------------	----------	-----

Total Population



Reporting Agency: International Organization for Migration

Occupancy

102,88%

# of Registered beneficiaries

306

# of Unregistered

-

# of Visitors

15

# of Singles

14

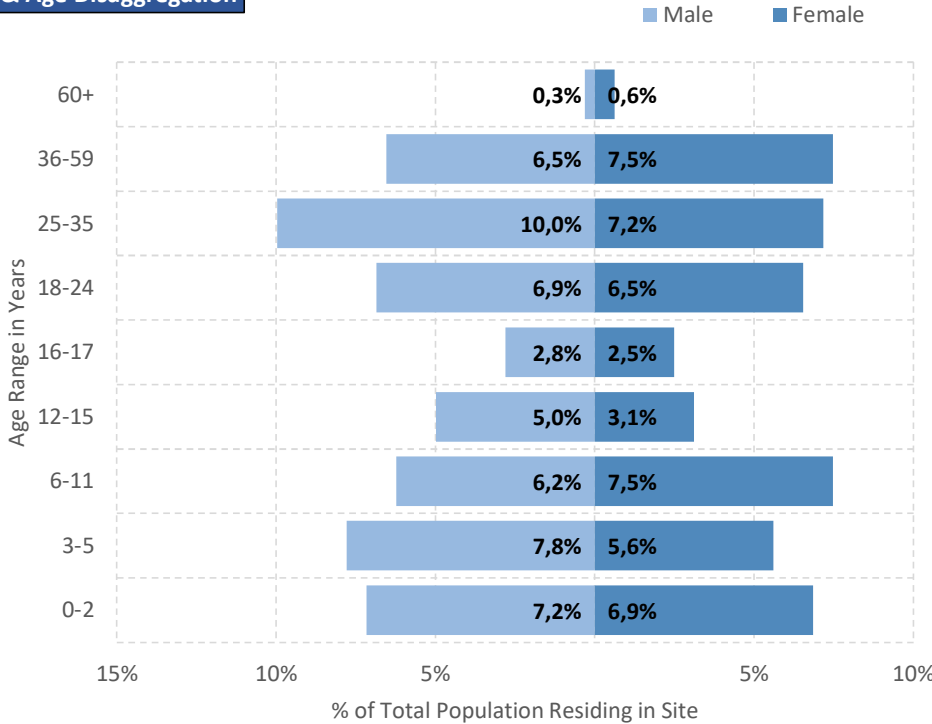
# of Households

67

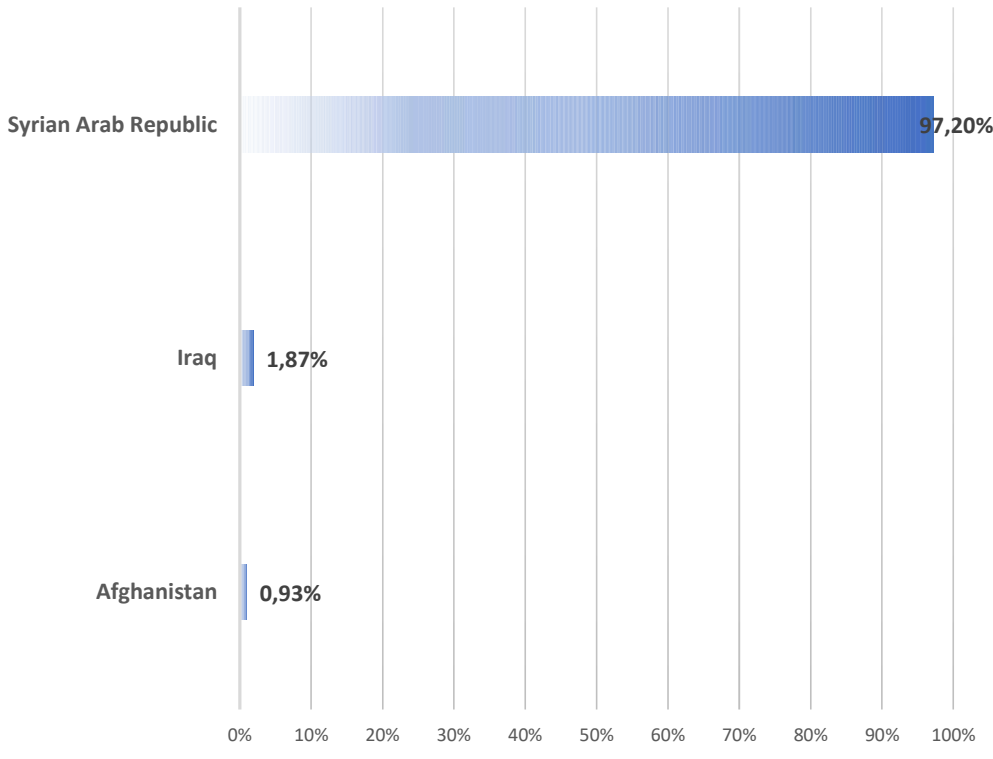
# of UMCs in Safe Zone

N/A

Gender & Age Disaggregation



NATIONALITY BREAKDOWN %



Demographic Data updated: 31/7/2020

Access to labour-market	% of population with Tax Number (AFM-holders)	23,97%
	% of population above 15 y.o. with OAED card	0,00%

Access to services off-site	Public transportation	YES
	Distance to Citizens' Service Center (KEP)	6 Km
	Distance to Tax Office	6 Km
	Distance to ATM	6 Km

Cash Actor(s) UNHCR - CRS



Site Factsheet

Supporting the Greek Authorities in Managing the National Reception System for Asylum Seekers and Vulnerable Migrants (SMS)

Diavata

Jul-2020



Latitude: 40.701292 - Longitude: 22.863768

Diavata Long-Term Accommodation Site is located in Diavata village in northern Greece, 7km away from Thessaloniki center. There is a bus station outside of the site with a bus service every one hour to Thessaloniki. The site is 2km away from the village of Diavata, where there are super markets, pharmacies, ATM and a health center.



Total Area covered: 50,000 m<sup>2</sup>

**Maximum Capacity: 1020**  
**# of Total Shelter Units: 175**  
**# of Containers: 156**  
**# of Apartments/Rooms: 0**  
**# of Cabins: 0**  
**# of Other: 0**

**Emergency Units:**  
**# of Partitioned Rooms in Rubhalls: 0**  
**# of Tents: 19**

Camp Management	Actor(s)	Ministry of Migration and Asylum (RIS)
	Type of Site	Long Term Accommodation Site

Site Management Support	Actor(s)	ASB
	Coordination meetings	NO
	Community meetings	YES
	Community feedback mechanism	YES

Shelter	Actor(s)	ASB
	# of accommodation units in need of repairs	1
	# of beneficiaries residing in tents	69
	# of beneficiaries residing in rubhalls	0
	# of beneficiaries residing in common areas	80
	# of beneficiaries residing in makeshift shelters	0

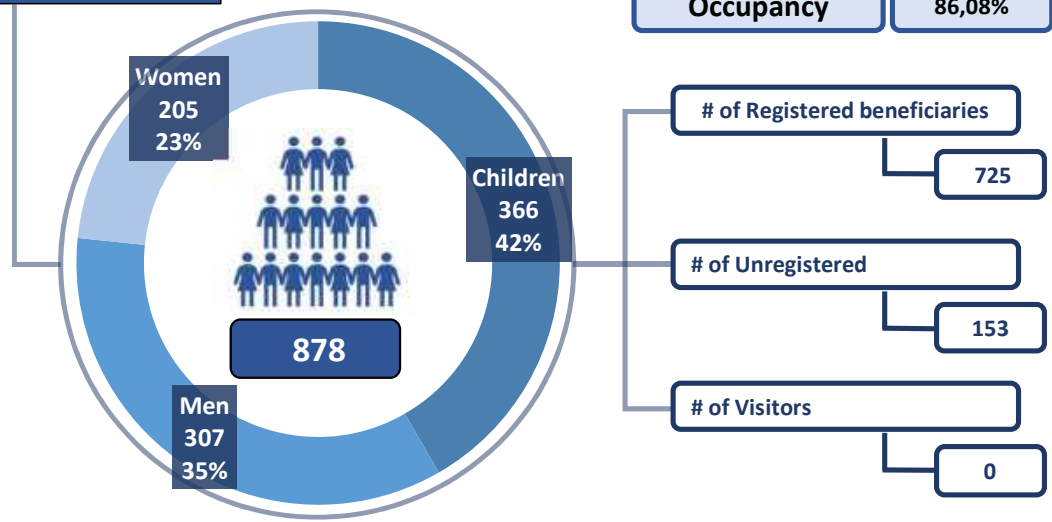
WASH	Actor(s)	N/A
	# of accommodation units with latrines	156
	# of latrines in common spaces	31
	Separation for men and women	YES
	# of accommodation units with showers	156
	# of showers in common spaces	25
Health	Actor(s)	EODY
	Doctor present in Site	YES
	Distance to nearest health facility	2 Km
	Distance to nearest pharmacy	2 Km
Protection	Actor(s)	EODY
	% of population with Social Security Number	40,43%

Protection	Protection Actor(s)	ASB
	Child Protection Actor(s)	ASB
	Safe Zone Actor(s)	IOM - ARSIS
	Protection meetings	YES
	Psychosocial Support	YES
	Children Friendly Space	YES
	Female Friendly Space	YES
	Safe Zone in Site	YES
	Legal Assistance	YES
	SGBV referral mechanism	YES
	PWSN referral mechanism	YES
	UMC referral mechanism	YES
	UMC referral mechanism	YES
	UMC referral mechanism	YES

Education	Formal Education Actor(s)	Ministry of Education
	NFE Actor(s)	ASB
	# of students enrolled in Public School	226
	Access to public school(s)	N/A
	Non-formal Education services in Site	YES
	NFE courses for minors	Greek - English - School Support
	NFE courses for adults	Greek - English - ICT

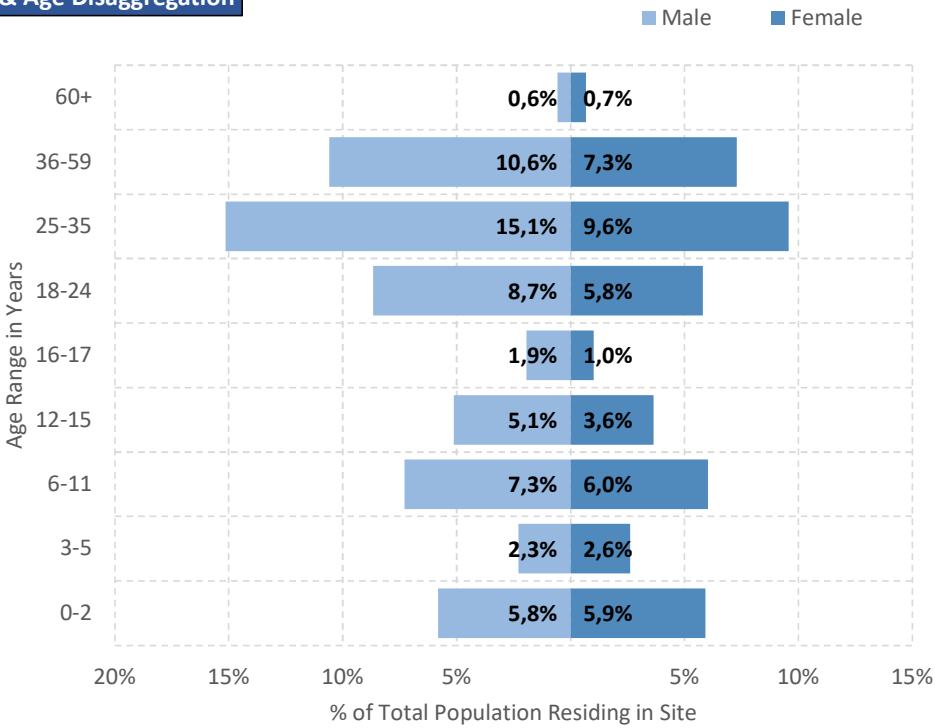
Distributions	Actor(s)	ASB - Army
---------------	----------	------------

Total Population

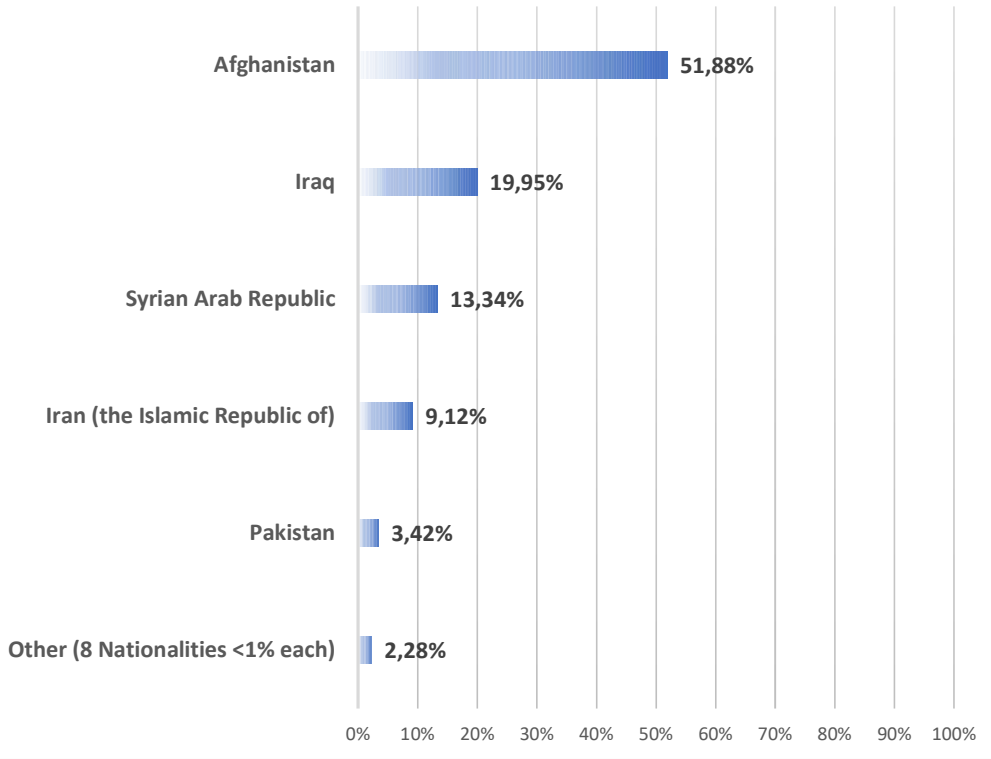


# of Singles	108	# of Households	180	# of UMCs in Safe Zone	29
--------------	-----	-----------------	-----	------------------------	----

Gender & Age Disaggregation



NATIONALITY BREAKDOWN %



Demographic Data updated: 31/7/2020

Access to labour-market	% of population with Tax Number (AFM-holders)	39,45%
	% of population above 15 y.o. with OAED card	13,38%

Access to services off-site	Public transportation	YES
	Distance to Citizens' Service Center (KEP)	8 Km
	Distance to Tax Office	7 Km
	Distance to ATM	2 Km

Cash Actor(s)	IFRC - UNHCR
---------------	--------------



Site Factsheet

Supporting the Greek Authorities in Managing the National Reception System for Asylum Seekers and Vulnerable Migrants (SMS)

Doliana

Jul-2020



Latitude: 39.898411 - Longitude: 20.578852

Doliana Long-Term Accommodation Site is placed in Kalpaki (Doliana), a village 35km away from Ioannina. Transportation to Ioannina is provided via intercity bus services and the bus station is very close to the site. In Doliana there is super market, pharmacy and a health center.



Total Area covered: 2,000 m²

Maximum Capacity: 177  
# of Total Shelter Units: 28  
# of Containers: 0  
# of Apartments/Rooms: 28  
# of Cabins: 0  
# of Other: 0

Emergency Units:  
# of Partitioned Rooms in Rubhalls: 0  
# of Tents: 0

Camp Management	Actor(s)	Ministry of Migration and Asylum (RIS)
	Type of Site	Long Term Accommodation Site

Site Management Support	Actor(s)	ASB
	Coordination meetings	YES
	Community meetings	YES
	Community feedback mechanism	YES

Shelter	Actor(s)	ASB
	# of accommodation units in need of repairs	0
	# of beneficiaries residing in tents	0
	# of beneficiaries residing in rubhalls	0
	# of beneficiaries residing in common areas	0
	# of beneficiaries residing in makeshift shelters	0

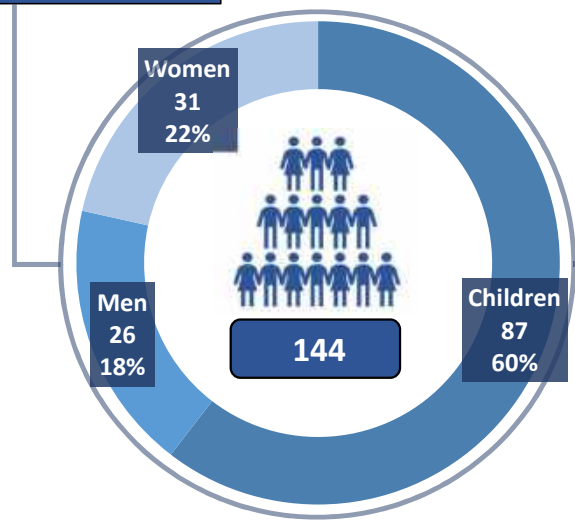
WASH	Actor(s)	ASB
	# of accommodation units with latrines	0
	# of latrines in common spaces	17
	Separation for men and women	YES
	# of accommodation units with showers	0
	# of showers in common spaces	12
Health	Actor(s)	N/A
	Doctor present in Site	NO
	Distance to nearest health facility	1 Km
	Distance to nearest pharmacy	1 Km
	% of population with Social Security Number	27,08%

Protection	Protection Actor(s)	ASB
	Child Protection Actor(s)	ASB
	Safe Zone Actor(s)	Not Applicable
	Protection meetings	YES
	Psychosocial Support	YES
	Children Friendly Space	YES
	Female Friendly Space	YES
	Safe Zone in Site	NO
	Legal Assistance	YES
	SGBV referral mechanism	YES
	PWSN referral mechanism	YES
	UMC referral mechanism	YES

Education	Formal Education Actor(s)	Ministry of Education
	NFE Actor(s)	ASB
	# of students enrolled in Public School	64
	Access to public school(s)	N/A
	Non-formal Education services in Site	YES
	NFE courses for minors	Greek - School Support
Distributions	NFE courses for adults	Greek

Distributions	Actor(s)	ASB
---------------	----------	-----

Total Population



Reporting Agency: Arbeiter-Samariter-Bund

Occupancy 81,36%

# of Registered beneficiaries 144

# of Unregistered 0

# of Visitors 0

# of Singles 5

5

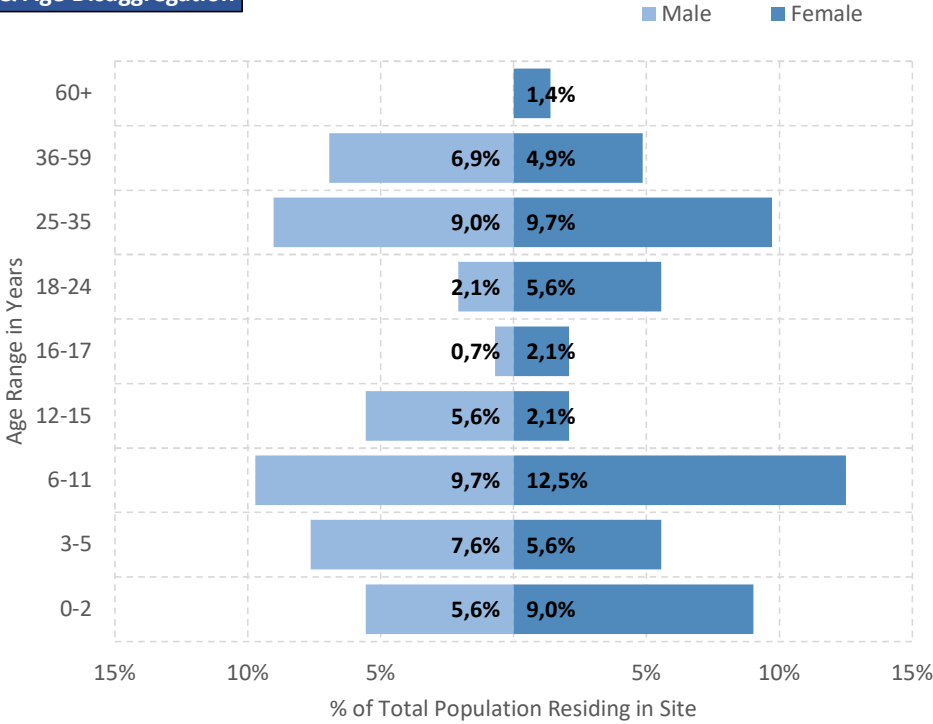
# of Households 27

27

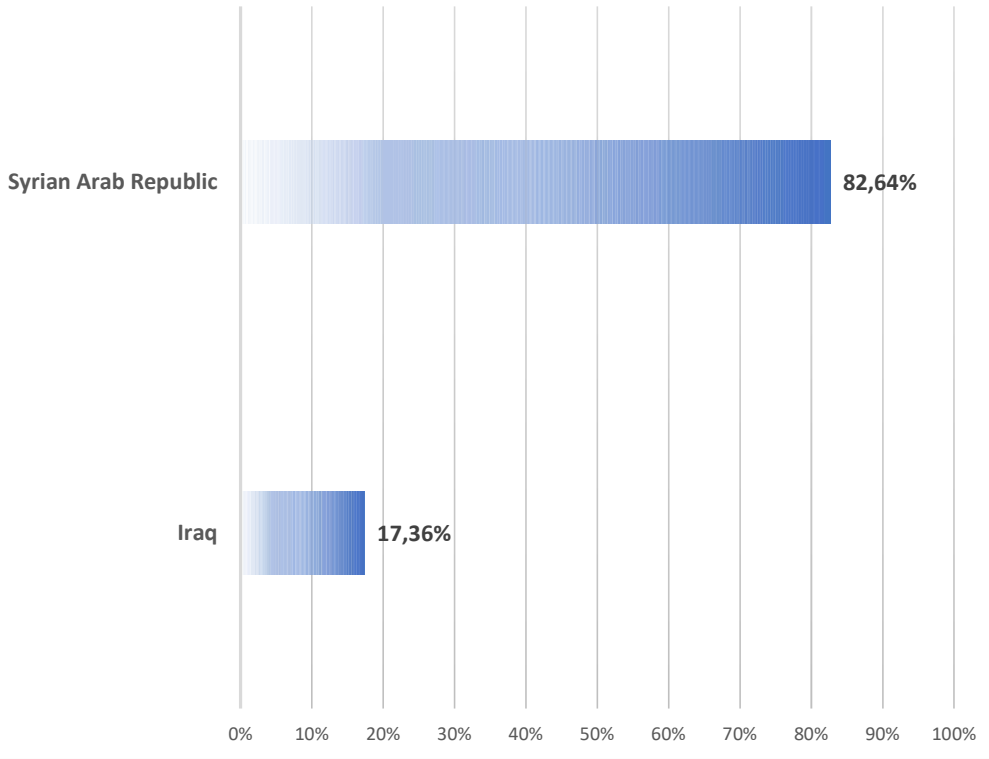
# of UMCs in Safe Zone N/A

N/A

Gender & Age Disaggregation



NATIONALITY BREAKDOWN %



Demographic Data updated: 31/7/2020

Access to labour-market	% of population with Tax Number (AFM-holders)	7,02%
	% of population above 15 y.o. with OAED card	4,69%

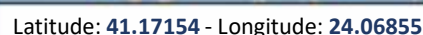
Access to services off-site	Public transportation	YES
	Distance to Citizens' Service Center (KEP)	1 Km
	Distance to Tax Office	42 Km
	Distance to ATM	1 Km

Cash Actor(s) IFRC - UNHCR

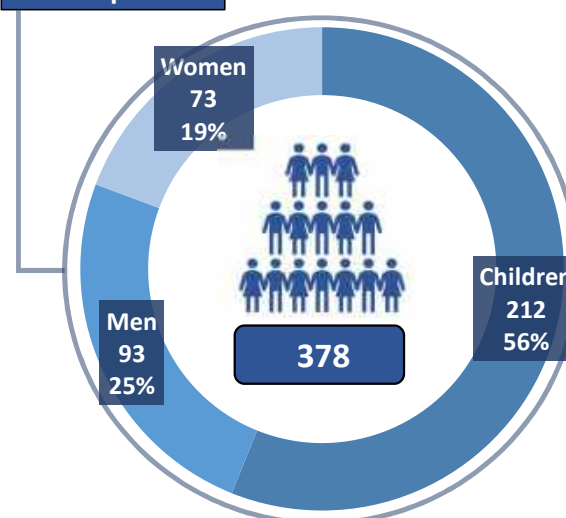


## Supporting the Greek Authorities in Managing the National Reception System for Asylum Seekers and Vulnerable Migrants (SMS)

Jul-2020



**Drama Long-Term Accommodation** Site is placed in the industrial zone of Drama, 7km away from the city of Drama and 157km from Thessaloniki. Transportation from Drama to Drama center and to General Hospital of Drama is provided by bus 4 times per day and the bus station is outside of the site. Closest pharmacy and super market are 8 km away from the site.



International Organization for Migration

96,92%

370

4

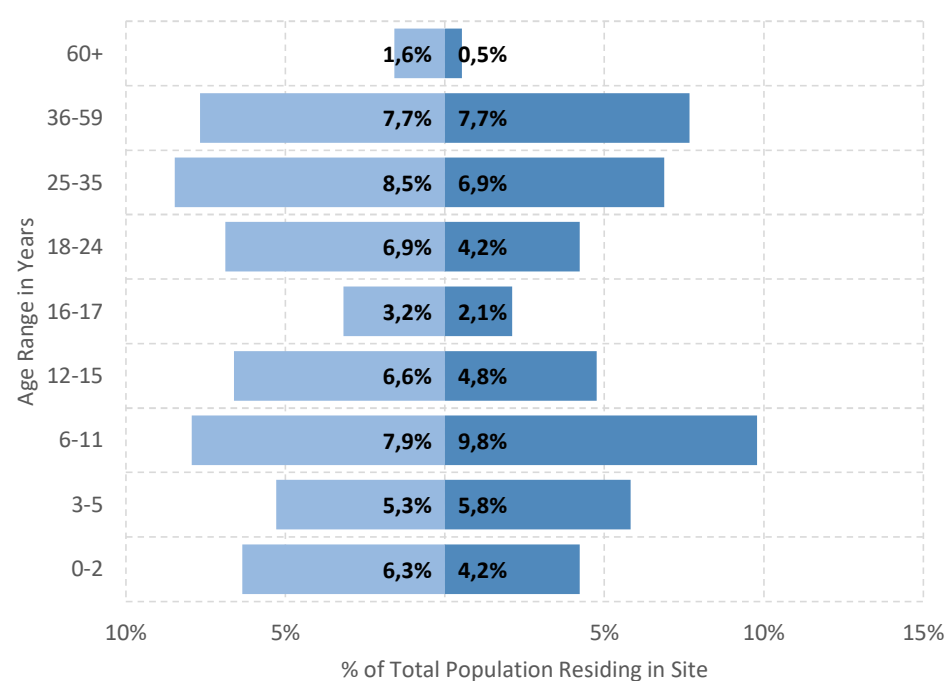
4

28

65

28

■ Male ■ Female



Site Management Support	Actor(s)	IOM
	Coordination meetings	YES
	Community meetings	YES
	Community feedback mechanism	YES

WASH	Actor(s)	IOM
	# of accommodation units with latrines	0
	# of latrines in common spaces	54
	<i>Separation for men and women</i>	YES
	# of accommodation units with showers	0
	# of showers in common spaces	32
	<i>Separation for men and women</i>	YES

Protection	Protection Actor(s)	IOM - EODY
	Child Protection Actor(s)	UNICEF - Solidarity Now
	Safe Zone Actor(s)	IOM - ARSIS
	Protection meetings	YES
	Psychosocial Support	YES
	Children Friendly Space	YES
	Female Friendly Space	YES
	Safe Zone in Site	YES
	Legal Assistance	YES
	SGBV referral mechanism	YES
	PWSN referral mechanism	YES
UMC referral mechanism	YES	

Distributions	Actor(s)	IOM
---------------	----------	-----

A horizontal bar chart with a white background and light gray vertical grid lines at 10% intervals from 0% to 100%. The y-axis lists five categories: Syrian Arab Republic, Iraq, Stateless, Egypt, and Morocco. The x-axis represents percentages. Each category has a blue bar with its corresponding percentage value labeled at the end of the bar.

Category	Percentage
Syrian Arab Republic	59,26%
Iraq	33,60%
Stateless	5,82%
Egypt	1,06%
Morocco	0,26%

Demographic Data updated: 31/7/2020

Access to services off-site	Public transportation	YES
	Distance to Citizens' Service Center (KEP)	8,4 Km
	Distance to Tax Office	8,4 Km
	Distance to ATM	7.2 Km

Cash Actor(s) UNHCR - IFRC





Site Factsheet

Supporting the Greek Authorities in Managing the National Reception System for Asylum Seekers and Vulnerable Migrants (SMS)

Elefsina

Jul-2020



Latitude: 38.0313 - Longitude: 23.49121

The Long-Term Accommodation Site of Elefsina is located on the 29th km of the old national road Elefsina-Megara, in West Attica, Greece. It is situated about 6km away from Elefsina and 20km northwest from Athens. A public bus connects the site with the city of Elefsina and Piraeus. The bus station is located outside the accommodation center. The Thrasio General Hospital of Elefsina is located 6.5km away from the Elefsina site.

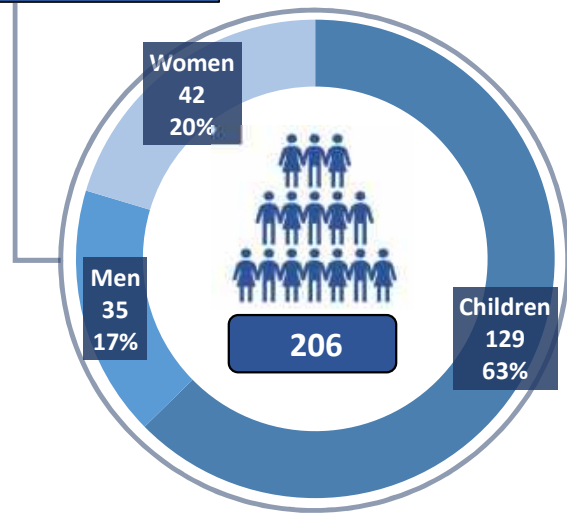


Total Area covered: 4,490 m²

**Maximum Capacity: 180 #**  
**of Total Shelter Units: 30 #**  
# of Containers: **0**  
# of Apartments/Rooms: **30**  
# of Cabins: **0**  
# of Other: **0**

**Emergency Units:**  
# of Partitioned Rooms in Rubhalls: **0**  
# of Tents: **0**

Total Population



Reporting Agency: International Organization for Migration

Occupancy

114,44%

# of Registered beneficiaries

194

# of Unregistered

1

# of Visitors

11

# of Singles

1

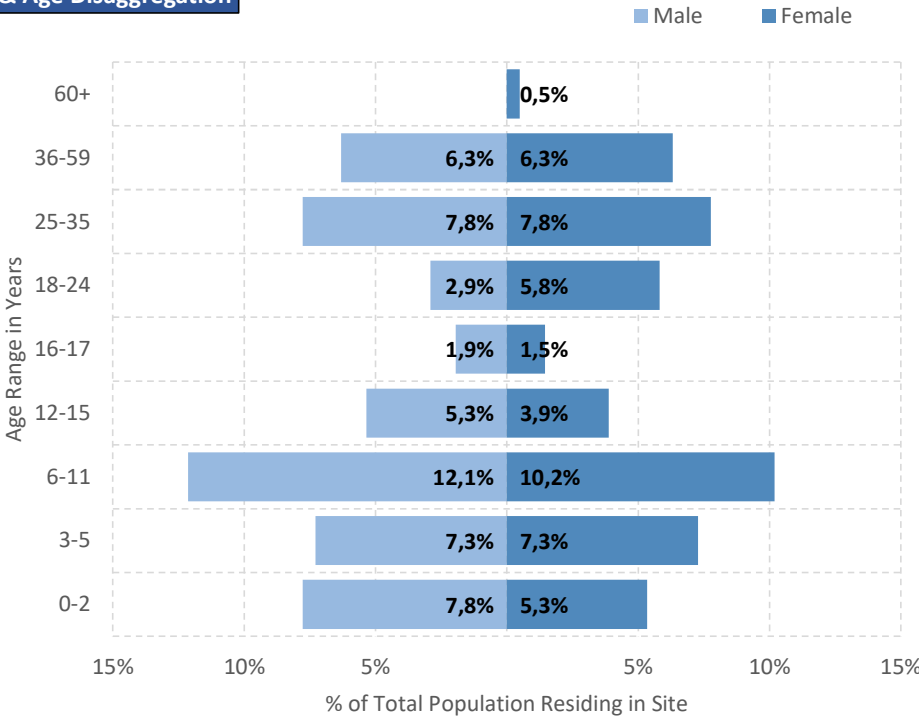
# of Households

37

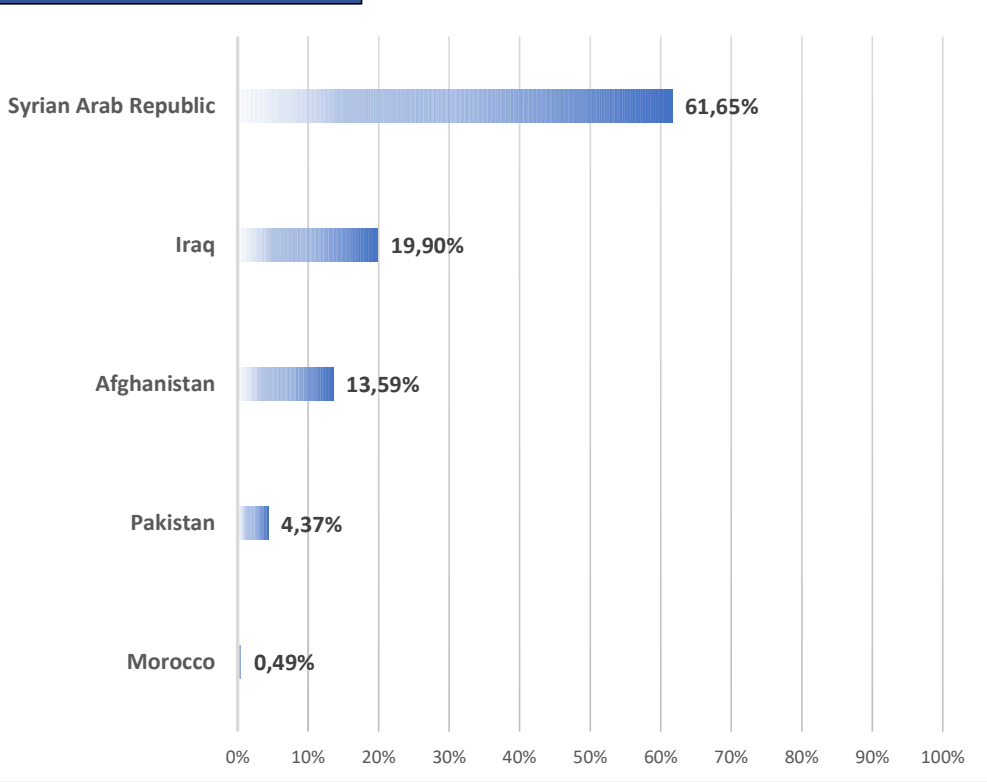
# of UMCs in Safe Zone

N/A

Gender & Age Disaggregation



NATIONALITY BREAKDOWN %



Demographic Data updated: 31/7/2020

Access to labour-market	% of population with Tax Number (AFM-holders)	48,05%
	% of population above 15 y.o. with OAED card	37,93%
Access to services off-site	Public transportation	YES
	Distance to Citizens' Service Center (KEP)	5 Km
	Distance to Tax Office	5 Km
	Distance to ATM	5 Km
Cash Actor(s)	UNHCR - CRS	

Camp Management	Actor(s)	Ministry of Migration and Asylum (RIS)
	Type of Site	Long Term Accommodation Site

Site Management Support	Actor(s)	IOM
	Coordination meetings	YES
	Community meetings	YES
	Community feedback mechanism	YES

Shelter	Actor(s)	IOM
	# of accommodation units in need of repairs	0
	# of beneficiaries residing in tents	0
	# of beneficiaries residing in rubhalls	0
	# of beneficiaries residing in common areas	14
	# of beneficiaries residing in makeshift shelters	0

WASH	Actor(s)	IOM
	# of accommodation units with latrines	0
	# of latrines in common spaces	13
	Separation for men and women	YES
	# of accommodation units with showers	0
	# of showers in common spaces	15
	Separation for men and women	YES

Health	Actor(s)	EODY
	Doctor present in Site	YES
	Distance to nearest health facility	7 Km
	Distance to nearest pharmacy	5 Km
	% of population with Social Security Number	55,34%

Protection	Protection Actor(s)	IOM
	Child Protection Actor(s)	UNICEF - Solidarity Now
	Safe Zone Actor(s)	Not Applicable
	Protection meetings	YES
	Psychosocial Support	YES
	Children Friendly Space	NO
	Female Friendly Space	YES
	Safe Zone in Site	NO
	Legal Assistance	YES
	SGBV referral mechanism	YES
	PWSN referral mechanism	YES
	UMC referral mechanism	YES

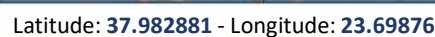
Education	Formal Education Actor(s)	Ministry of Education
	NFE Actor(s)	UNICEF - Solidarity Now
	# of students enrolled in Public School	96
	Access to public school(s)	N/A
	Non-formal Education services in Site	YES
	NFE courses for minors	Greek - English
	NFE courses for adults	Greek - English

Distributions	Actor(s)	IOM
---------------	----------	-----

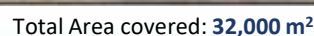


## Supporting the Greek Authorities in Managing the National Reception System for Asylum Seekers and Vulnerable Migrants (SMS)

Jul-2020

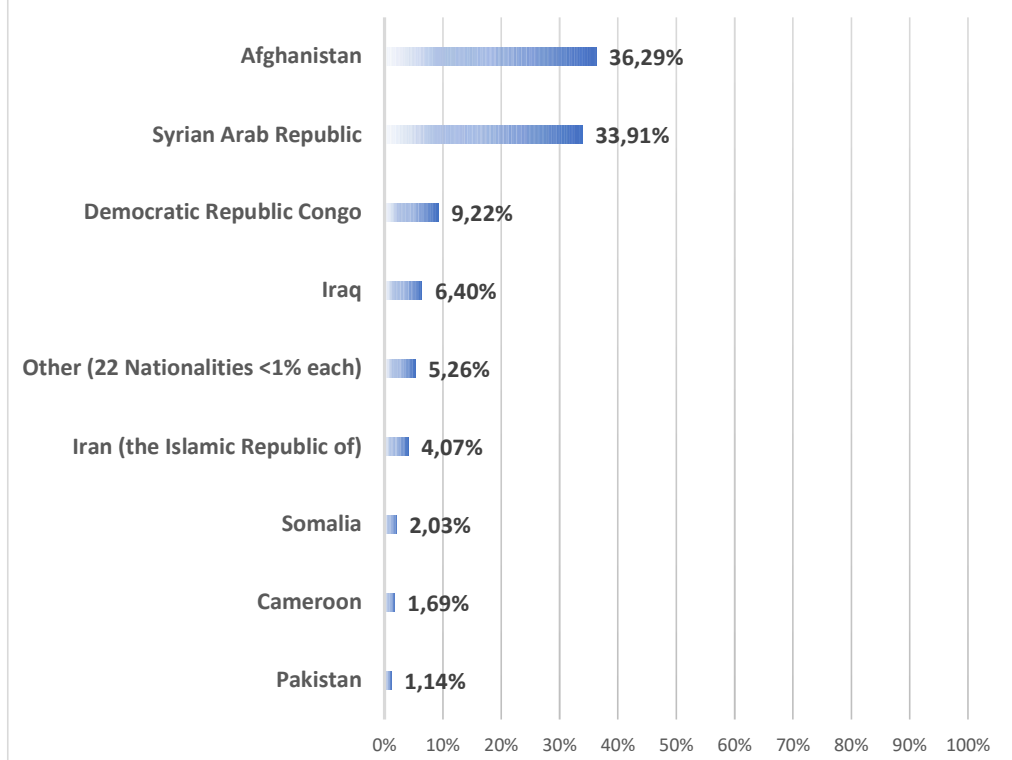


Eleonas Long-Term Accommodation Site is located in the center of Athens where transportation can be achieved through the Subway and buses. It is under RIS management. Eleonas camp is opened since August 2015 providing shelter to over 1500 beneficiaries. A safe zone under GCR is included on site.

# of Tents: **27**

Age Range in Years	Left Side (%)	Right Side (%)
60+	0,6%	0,5%
36-59	8,0%	5,3%
25-35	14,6%	10,9%
18-24	9,4%	9,0%
16-17	1,2%	1,0%
12-15	2,2%	2,8%
6-11	6,6%	5,2%
3-5	4,7%	4,0%
0-2	7,2%	6,6%

Distributions	Actor(s)	IOM - RIS - ELEA Project - ADDMA
---------------	----------	----------------------------------



Access to labour-market	% of population with Tax Number (AFM-holders)	4,73%
	% of population above 15 y.o. with OAED card	3,18%

Access to services off-site	Public transportation	YES
	Distance to Citizens' Service Center (KEP)	3 Km
	Distance to Tax Office	3 Km
	Distance to ATM	1 Km

**Cash Actor(s)** UNHCR - CRS





Site Factsheet

Supporting the Greek Authorities in Managing the National Reception System for Asylum Seekers and Vulnerable Migrants (SMS)

Filippiada  
Jul-2020



Latitude: 39.227222 - Longitude: 20.872222

Filippiada Long-Term Accommodation Site is in a small town in regional unit of Preveza, Epirus. Filippiada is 10km northwest of Arta, 30km northeast of Preveza and 52km south of Ioannina. The Greek National Road 5 (Antirrio Agrinio - Arta - Ioannina) passes through the town and the Greek National Road 21 connects it with Preveza. There is an intercity bus route that connects Filippiada with Arta, Preveza and Ioannina where there is access to hospital. In Filippiada there is a health center, super markets and pharmacies.



Total Area covered: 45,000 m²

**Maximum Capacity: 737**  
**# of Total Shelter Units: 132**  
**# of Containers: 104**  
**# of Apartments/Rooms: 0**  
**# of Cabins: 0**  
**# of Other: 0**

**Emergency Units:**  
**# of Partitioned Rooms in Rubhalls: 28**  
**# of Tents: 0**

Camp Management	Actor(s)	Ministry of Migration and Asylum (RIS)
	Type of Site	Long Term Accommodation Site

Site Management Support	Actor(s)	ASB
	Coordination meetings	YES
	Community meetings	YES
	Community feedback mechanism	YES

Shelter	Actor(s)	ASB
	# of accommodation units in need of repairs	0
	# of beneficiaries residing in tents	0
	# of beneficiaries residing in rubhalls	111
	# of beneficiaries residing in common areas	0
	# of beneficiaries residing in makeshift shelters	0

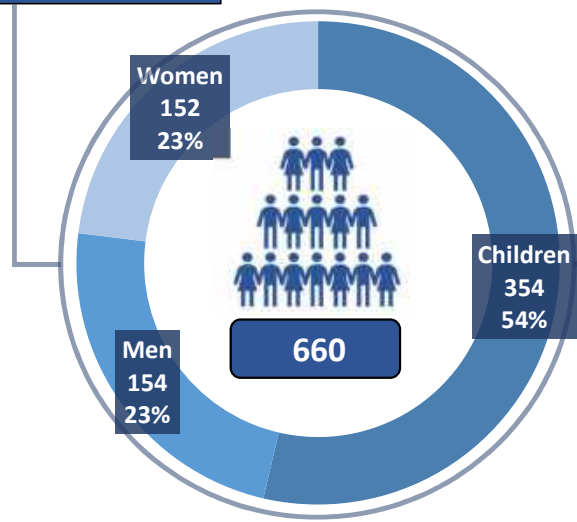
WASH	Actor(s)	ASB
	# of accommodation units with latrines	104
	# of latrines in common spaces	20
	Separation for men and women	YES
	# of accommodation units with showers	104
	# of showers in common spaces	12
Health	Actor(s)	EODY
	Doctor present in Site	YES
	Distance to nearest health facility	3 Km
	Distance to nearest pharmacy	3 Km
	% of population with Social Security Number	53,33%

Protection	Protection Actor(s)	ASB
	Child Protection Actor(s)	ASB
	Safe Zone Actor(s)	Not Applicable
	Protection meetings	YES
	Psychosocial Support	YES
	Children Friendly Space	YES
	Female Friendly Space	YES
	Safe Zone in Site	NO
	Legal Assistance	YES
	SGBV referral mechanism	YES
	PWSN referral mechanism	YES
	UMC referral mechanism	YES

Education	Formal Education Actor(s)	Ministry of Education
	NFE Actor(s)	ASB
	# of students enrolled in Public School	255
	Access to public school(s)	N/A
	Non-formal Education services in Site	YES
	NFE courses for minors	Greek - English - School Support
	NFE courses for adults	Greek - English

Distributions	Actor(s)	ASB - RIS
---------------	----------	-----------

Total Population



Reporting Agency: Arbeiter-Samariter-Bund

Occupancy 89,67%

# of Registered beneficiaries 659

# of Unregistered 1

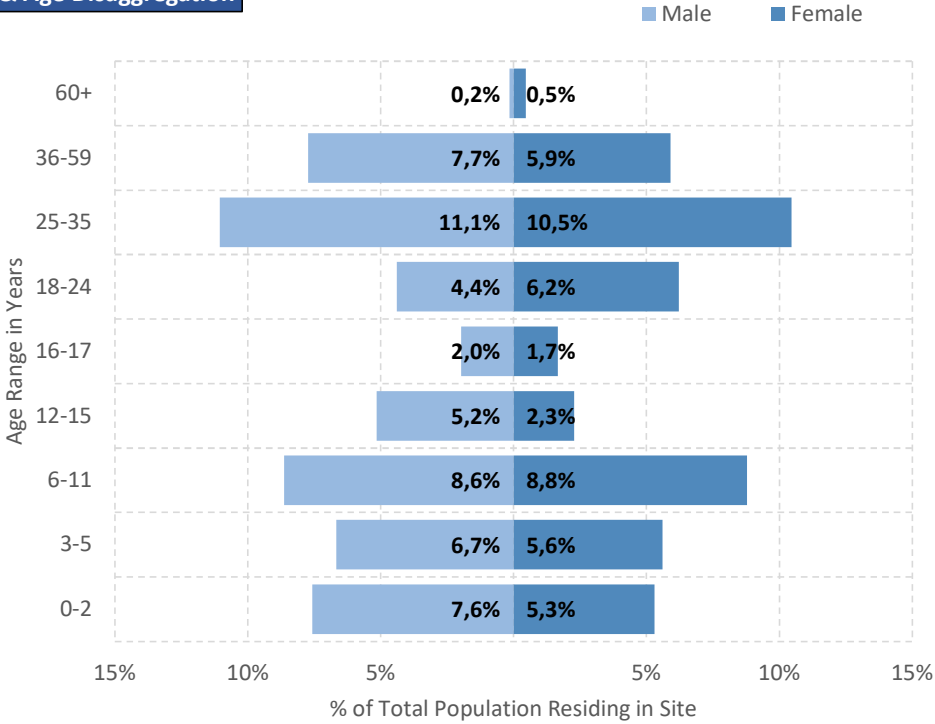
# of Visitors 0

# of Singles 38

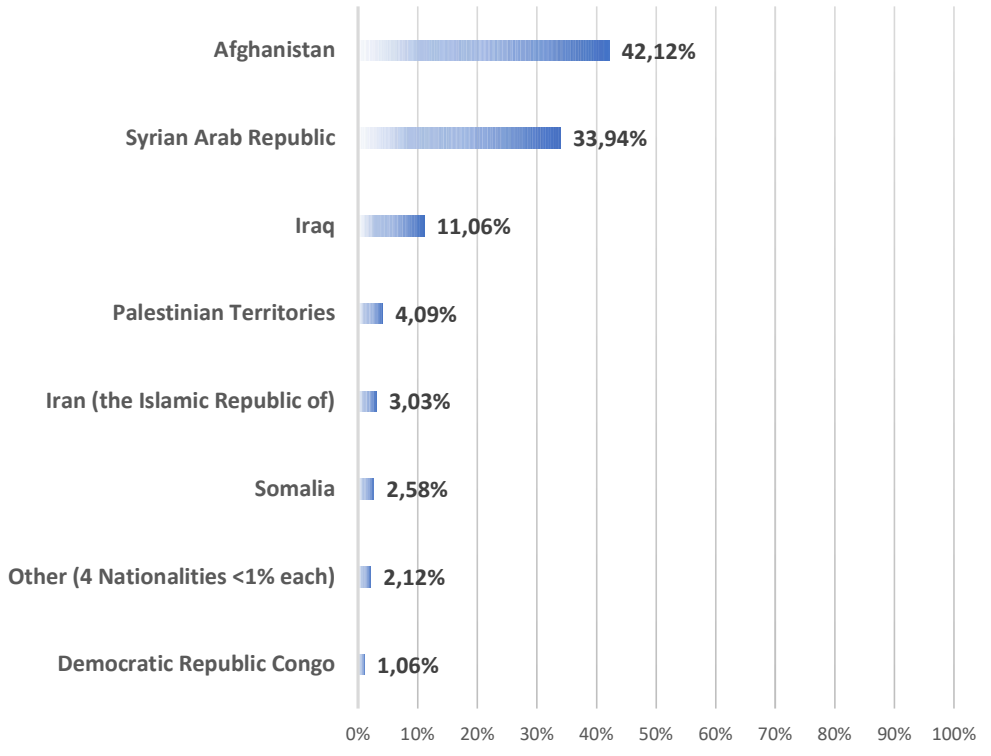
# of Households 137

# of UMCs in Safe Zone N/A

Gender & Age Disaggregation



NATIONALITY BREAKDOWN %



Demographic Data updated: 31/7/2020

Access to labour-market	% of population with Tax Number (AFM-holders)	32,03%
	% of population above 15 y.o. with OAED card	3,81%

Access to services off-site	Public transportation	YES
	Distance to Citizens' Service Center (KEP)	3 Km
	Distance to Tax Office	15 Km
	Distance to ATM	3 Km

Cash Actor(s) UNHCR - IFRC



Site Factsheet

Supporting the Greek Authorities in Managing the National Reception System for Asylum Seekers and Vulnerable Migrants (SMS)

Grevena SMS Hotels

Jul-2020



Grevena Long-Term Accomodation Sites are in 9 locations in the mountainous area of Grevena. The average distance from these 9 locations to the center of Grevena is approximately 30km. The distance to Thessaloniki is roughly 200km. Transportation to Grevena center and hospital is provided by the hotel owners via rented KTEL busses and also by IOM designated drivers. For medical cases that cannot be treated in the hospital of Grevena, transportation to the hospitals of Kozani and Ioannina is also arranged. Pharmacies and super markets are all located in Grevena center.



Total Area covered: 17,128 m²

Camp Management	Actor(s)	Ministry of Migration and Asylum (RIS)
	Type of Site	Long Term Accommodation Site

Site Management Support	Actor(s)	IOM
	Coordination meetings	YES
	Community meetings	YES
	Community feedback mechanism	YES

Shelter	Actor(s)	Ministry of Migration and Asylum (RIS) - IOM
	# of accommodation units in need of repairs	0
	# of beneficiaries residing in tents	0
	# of beneficiaries residing in rubhalls	0
	# of beneficiaries residing in common areas	0
	# of beneficiaries residing in makeshift shelters	0

WASH	Actor(s)	RIS - IOM
	# of accommodation units with latrines	223
	# of latrines in common spaces	4
	Separation for men and women	Not applicable
	# of accommodation units with showers	223
	# of showers in common spaces	0
	Separation for men and women	Not applicable

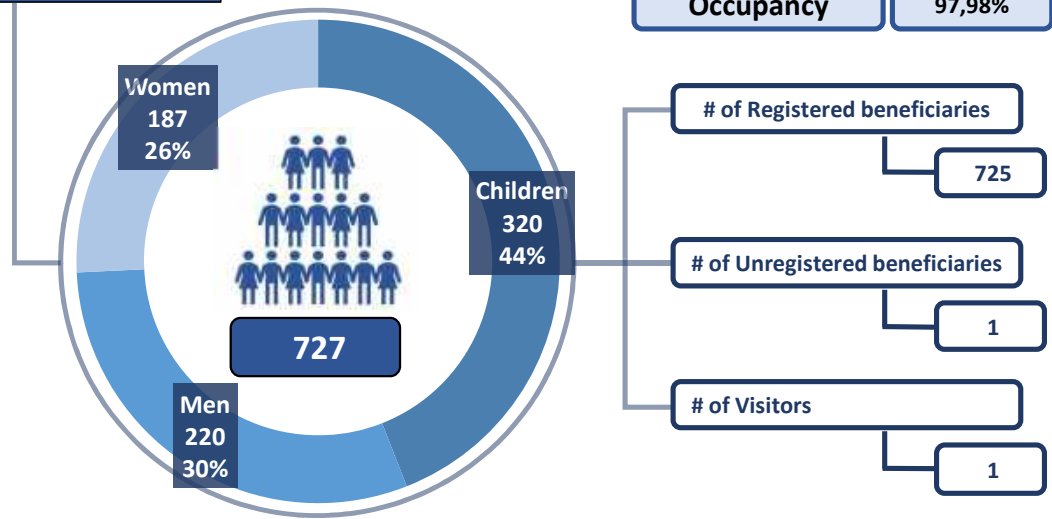
Health	Actor(s)	Grevena General Hospital
	Doctor present in Site	NO
	Distance to nearest health facility	32km - 56km
	Distance to nearest pharmacy	8km - 43km
	% of population with Social Security Number	68,09%

Protection	Protection Actor(s)	IOM
	Child Protection Actor(s)	IOM
	Safe Zone Actor(s)	Not Applicable
	Protection meetings	YES
	Psychosocial Support	YES
	Children Friendly Space	YES
	Female Friendly Space	YES
	Safe Zone in Site	NO
	Legal Assistance	YES
	SGBV referral mechanism	YES
	PWSN referral mechanism	YES
	UMC referral mechanism	YES

Education	Formal Education Actor(s)	Ministry of Education
	NFE Actor(s)	IOM
	# of students enrolled in Public School	169
	Access to public school(s)	N/A
	Non-formal Education services in Site	YES
	NFE courses for minors	Greek - English - School Support
	NFE courses for adults	Greek - English - ICT

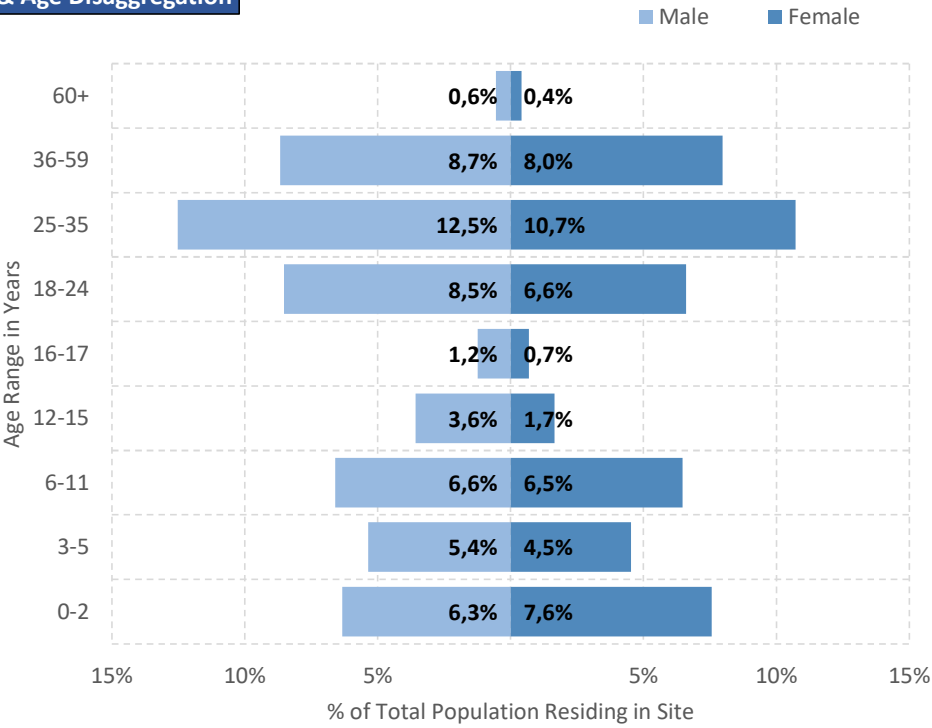
Distributions	Actor(s)	IOM
---------------	----------	-----

Total Population

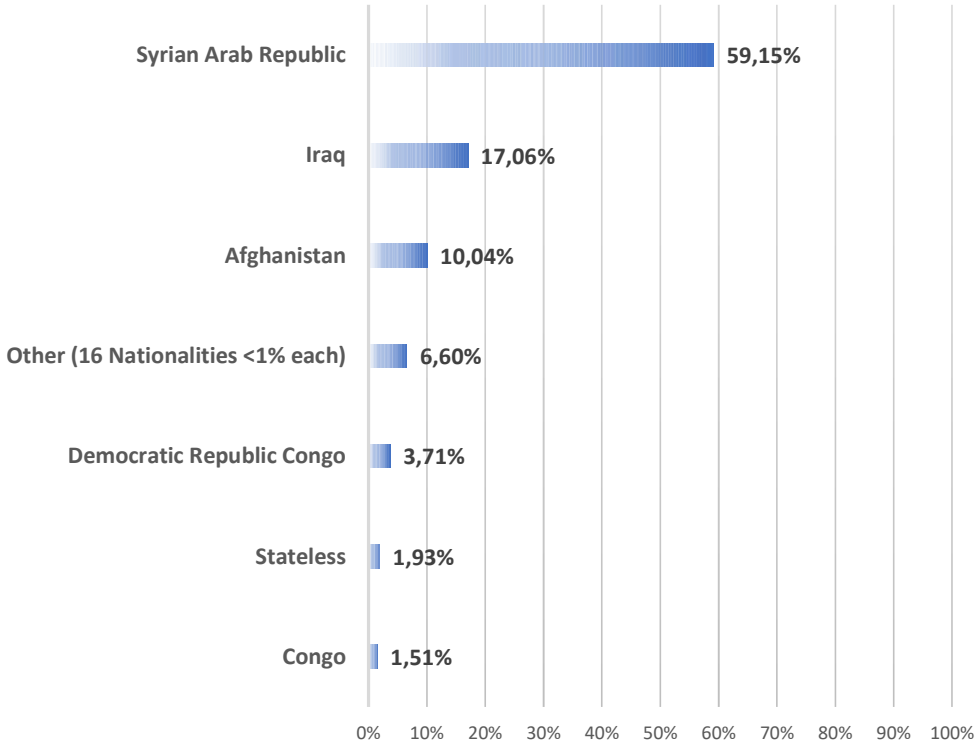


# of Singles	93	# of Households	156	# of UMCs in Safe Zone	N/A
--------------	----	-----------------	-----	------------------------	-----

Gender & Age Disaggregation



NATIONALITY BREAKDOWN %



Demographic Data updated: 31/7/2020

Access to labour-market	% of population with Tax Number (AFM-holders)	33,17%
	% of population above 15 y.o. with OAED card	5,36%

Access to services off-site	Public transportation	NO
	Distance to Citizens' Service Center (KEP)	19km - 43km
	Distance to Tax Office	32km - 52km
	Distance to ATM	31km - 52km

Cash Actor(s)	UNHCR - IFRC
---------------	--------------





Site Factsheet

Supporting the Greek Authorities in Managing the National Reception System for Asylum Seekers and Vulnerable Migrants (SMS)

Kato Milia

Jul-2020



Latitude: 40.256063 - Longitude: 22.367323

Kato Milia Long-Term Accommodation Site is placed in an agricultural area 13km away from the center of Katerini and 82km away from the city of Thessaloniki. Transportation to Katerini center is provided by bus every 2 hours and the bus station is outside of the site. The General Hospital of Katerini is 16km away from the site and transportation is provided only from the center of Katerini to the Hospital. There is a mini market close to the site.



Total Area covered: 13,050 m²

**Maximum Capacity: 340**  
**# of Total Shelter Units: 85**  
**# of Containers: 85**  
**# of Apartments/Rooms: 0**  
**# of Cabins: 0**  
**# of Other: 0**

**Emergency Units:**  
**# of Partitioned Rooms in Rubhalls: 0**  
**# of Tents: 0**

Camp Management	Actor(s)	Ministry of Migration and Asylum (RIS)
	Type of Site	Long Term Accommodation Site

Site Management Support	Actor(s)	IOM
	Coordination meetings	YES
	Community meetings	YES
	Community feedback mechanism	YES

Shelter	Actor(s)	IOM
	# of accommodation units in need of repairs	0
	# of beneficiaries residing in tents	0
	# of beneficiaries residing in rubhalls	0
	# of beneficiaries residing in common areas	0
	# of beneficiaries residing in makeshift shelters	0

WASH	Actor(s)	IOM
	# of accommodation units with latrines	85
	# of latrines in common spaces	5
	Separation for men and women	NO
	# of accommodation units with showers	85
	# of showers in common spaces	5
	Separation for men and women	NO

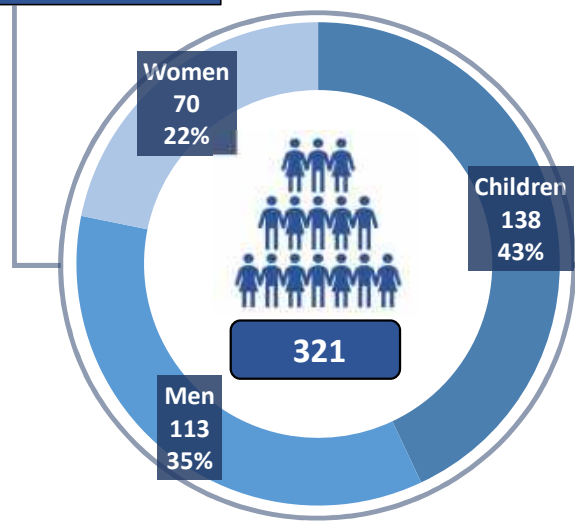
Health	Actor(s)	EODY
	Doctor present in Site	YES
	Distance to nearest health facility	15 Km
	Distance to nearest pharmacy	15 Km
	% of population with Social Security Number	44,55%

Protection	Protection Actor(s)	IOM - UNICEF - Solidarity Now
	Child Protection Actor(s)	UNICEF - Solidarity Now
	Safe Zone Actor(s)	Not Applicable
	Protection meetings	YES
	Psychosocial Support	YES
	Children Friendly Space	YES
	Female Friendly Space	YES
	Safe Zone in Site	NO
	Legal Assistance	YES
	SGBV referral mechanism	YES
	PWSN referral mechanism	YES
	UMC referral mechanism	YES

Education	Formal Education Actor(s)	Ministry of Education
	NFE Actor(s)	UNICEF - Solidarity Now
	# of students enrolled in Public School	no data available
	Access to public school(s)	N/A
	Non-formal Education services in Site	YES
	NFE courses for minors	Greek - English - School Support
	NFE courses for adults	Greek - English

Distributions	Actor(s)	IOM
---------------	----------	-----

Total Population



Reporting Agency: International Organization for Migration

Occupancy

94,41%

# of Registered beneficiaries

316

# of Unregistered

2

# of Visitors

3

# of Singles

52

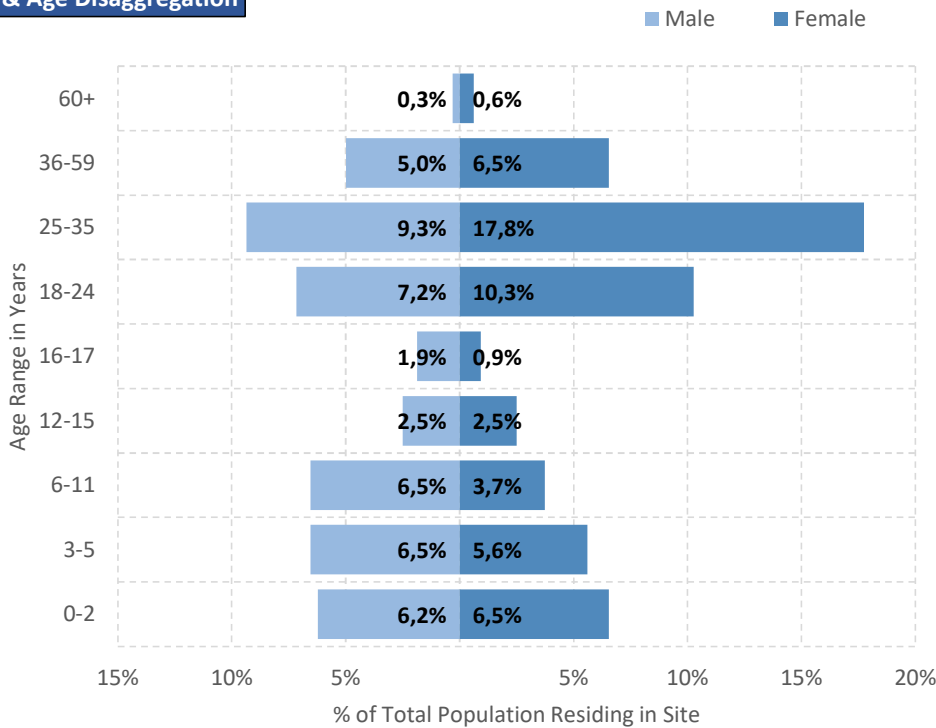
# of Households

65

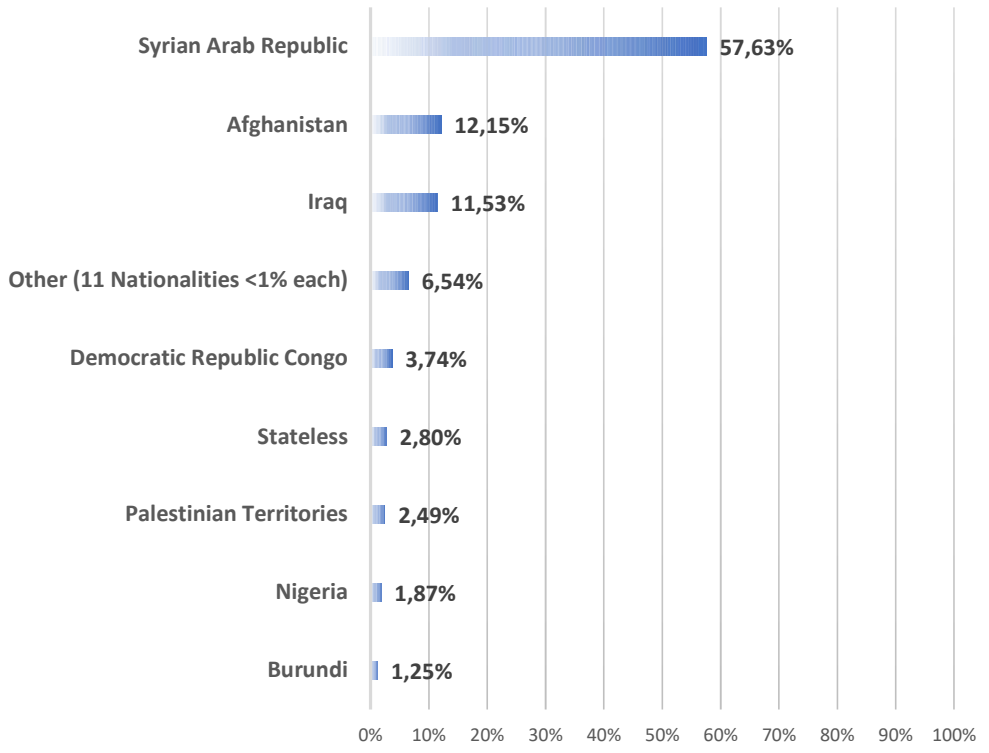
# of UMCs in Safe Zone

N/A

Gender & Age Disaggregation



NATIONALITY BREAKDOWN %



Demographic Data updated: 31/7/2020

Access to labour-market	% of population with Tax Number (AFM-holders)	34,97%
	% of population above 15 y.o. with OAED card	10,82%

Access to services off-site	Public transportation	YES
	Distance to Citizens' Service Center (KEP)	16 Km
	Distance to Tax Office	16 Km
	Distance to ATM	15 Km

Cash Actor(s)	UNHCR - IFRC
---------------	--------------



Site Factsheet

Supporting the Greek Authorities in Managing the National Reception System for Asylum Seekers and Vulnerable Migrants (SMS)

Katsikas

Jul-2020



Latitude: 39.608421 - Longitude: 20.900713

Katsikas Long-Term Accommodation Site is in the Ioannina regional unit, Epirus, northern Greece. The site is 2km away from Ioannina and there is regular bus service to Ioannina city and to the hospital. The bus station is outside of the site. In Ioannina there is the General Hospital of Ioannina, many supermarkets and pharmacies.



Total Area covered: 48,000 m²

Maximum Capacity: 1,152  
# of Total Shelter Units: 236  
# of Containers: 208  
# of Apartments/Rooms: 0  
# of Cabins: 0  
# of Other: 0

Emergency Units:  
# of Partitioned Rooms in Rubhalls: 28  
# of Tents: 0

Camp Management	Actor(s)	Ministry of Migration and Asylum (RIS)
	Type of Site	Long Term Accommodation Site

Site Management Support	Actor(s)	ASB
	Coordination meetings	YES
	Community meetings	YES
	Community feedback mechanism	YES

Shelter	Actor(s)	ASB
	# of accommodation units in need of repairs	3
	# of beneficiaries residing in tents	0
	# of beneficiaries residing in rubhalls	84
	# of beneficiaries residing in common areas	0
	# of beneficiaries residing in makeshift shelters	0

WASH	Actor(s)	ASB
	# of accommodation units with latrines	208
	# of latrines in common spaces	20
	Separation for men and women	YES
	# of accommodation units with showers	208
	# of showers in common spaces	12
	Separation for men and women	YES

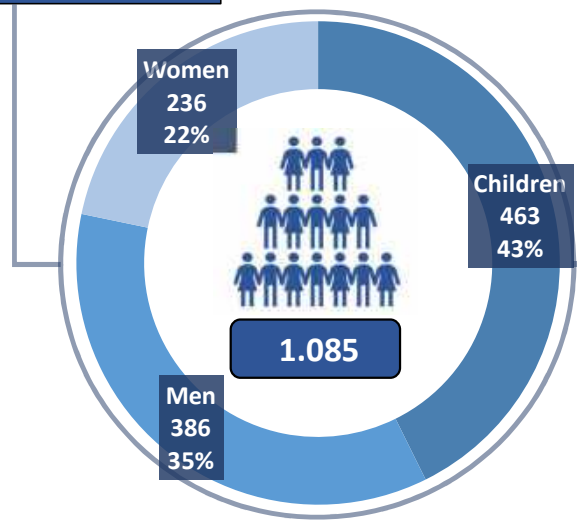
Health	Actor(s)	EODY
	Doctor present in Site	YES
	Distance to nearest health facility	9 Km
	Distance to nearest pharmacy	9 Km
	% of population with Social Security Number	57,33%

Protection	Protection Actor(s)	ASB
	Child Protection Actor(s)	ASB
	Safe Zone Actor(s)	Not Applicable
	Protection meetings	YES
	Psychosocial Support	YES
	Children Friendly Space	YES
	Female Friendly Space	YES
	Safe Zone in Site	NO
	Legal Assistance	YES
	SGBV referral mechanism	YES
	PWSN referral mechanism	YES
	UMC referral mechanism	YES

Education	Formal Education Actor(s)	Ministry of Education
	NFE Actor(s)	ASB
	# of students enrolled in Public School	272
	Access to public school(s)	N/A
	Non-formal Education services in Site	YES
	NFE courses for minors	Greek - English - School Support
	NFE courses for adults	Greek - English

Distributions	Actor(s)	ASB - Refugee Help
---------------	----------	--------------------

Total Population



Reporting Agency: Arbeiter-Samariter-Bund

Occupancy 94,18%

# of Registered beneficiaries 1.082

# of Unregistered 3

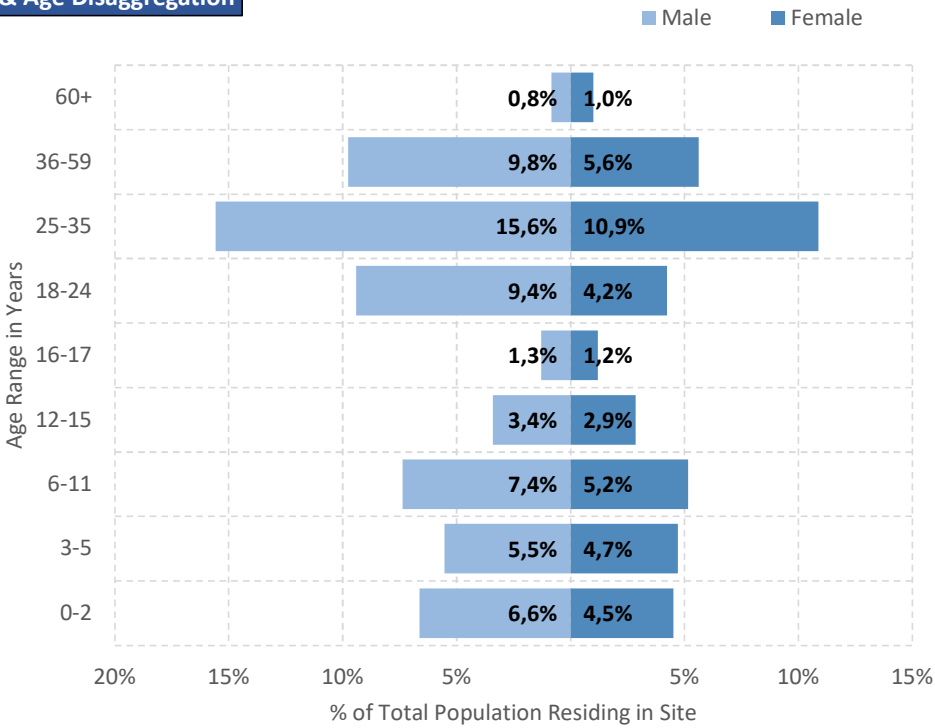
# of Visitors 0

# of Singles 237

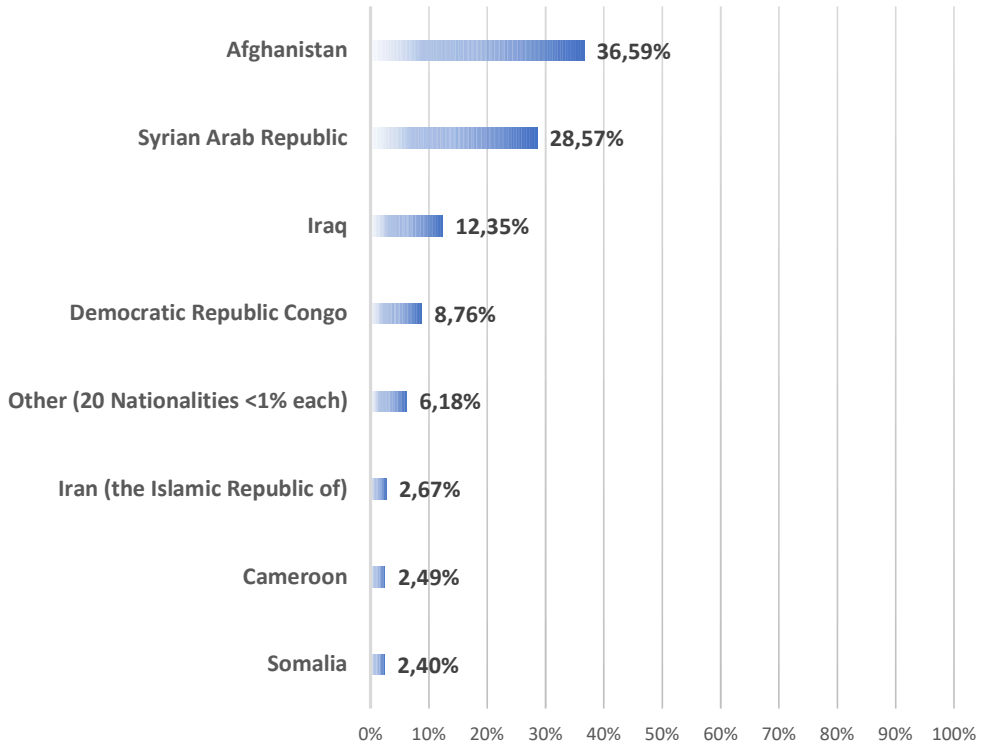
# of Households 197

# of UMCs in Safe Zone N/A

Gender & Age Disaggregation



NATIONALITY BREAKDOWN %



Demographic Data updated: 31/7/2020

Access to labour-market	% of population with Tax Number (AFM-holders)	32,32%
	% of population above 15 y.o. with OAED card	8,86%

Access to services off-site	Public transportation	YES
	Distance to Citizens' Service Center (KEP)	9 Km
	Distance to Tax Office	9 Km
	Distance to ATM	9 Km

Cash Actor(s)	UNHCR - IFRC
---------------	--------------



Funded by the Asylum, Migration and Integration Fund of the European Union





Site Factsheet

Supporting the Greek Authorities in Managing the National Reception System for Asylum Seekers and Vulnerable Migrants (SMS)

Kavala  
Jul-2020



Latitude: 40.945418 - Longitude: 24.427842

Kavala Long-Term Accommodation Site is a suburb seaside site located 2,5km away from the center of Kavala and 160km from Thessaloniki. Transportation to Kavala center and to the hospital is provided by bus. There are regular routes and the bus stop is placed outside of the site. There are super markets, pharmacies and other services very easily accessible.



Total Area covered: 17,064 m²

**Maximum Capacity: 1,207**  
**# of Total Shelter Units: 173**  
**# of Containers: 0**  
**# of Apartments/Rooms: 173**  
**# of Cabins: 0**  
**# of Other: 0**  
  
**Emergency Units:**  
**# of Partitioned Rooms in Rubhalls: 0**  
**# of Tents: 0**

Camp Management	Actor(s)	Ministry of Migration and Asylum (RIS)
	Type of Site	Long Term Accommodation Site

Site Management Support	Actor(s)	IOM
	Coordination meetings	YES
	Community meetings	YES
	Community feedback mechanism	YES

Shelter	Actor(s)	IOM
	# of accommodation units in need of repairs	1
	# of beneficiaries residing in tents	0
	# of beneficiaries residing in rubhalls	0
	# of beneficiaries residing in common areas	0
	# of beneficiaries residing in makeshift shelters	0

WASH	Actor(s)	IOM
	# of accommodation units with latrines	162
	# of latrines in common spaces	9
	Separation for men and women	YES
	# of accommodation units with showers	162
	# of showers in common spaces	9
	Separation for men and women	YES

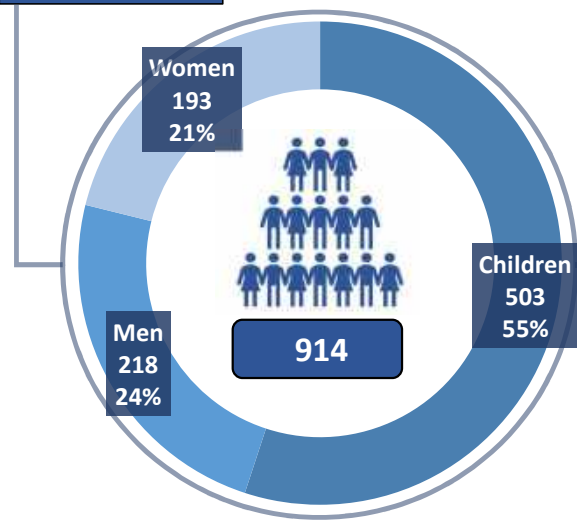
Health	Actor(s)	EODY
	Doctor present in Site	YES
	Distance to nearest health facility	8 Km
	Distance to nearest pharmacy	2 Km
	% of population with Social Security Number	63,46%

Protection	Protection Actor(s)	IOM - UNICEF - Solidarity Now
	Child Protection Actor(s)	UNICEF - Solidarity Now
	Safe Zone Actor(s)	IOM - ARSIS
	Protection meetings	YES
	Psychosocial Support	YES
	Children Friendly Space	YES
	Female Friendly Space	YES
	Safe Zone in Site	YES
	Legal Assistance	YES
	SGBV referral mechanism	YES
	PWSN referral mechanism	YES
	UMC referral mechanism	YES

Education	Formal Education Actor(s)	Ministry of Education
	NFE Actor(s)	UNICEF - Solidarity Now
	# of students enrolled in Public School	382
	Access to public school(s)	N/A
	Non-formal Education services in Site	YES
	NFE courses for minors	Greek - English
	NFE courses for adults	Greek - English

Distributions	Actor(s)	IOM
---------------	----------	-----

Total Population



Reporting Agency: International Organization for Migration

Occupancy

75,72%

# of Registered beneficiaries

902

# of Unregistered

3

# of Visitors

9

# of Singles

58

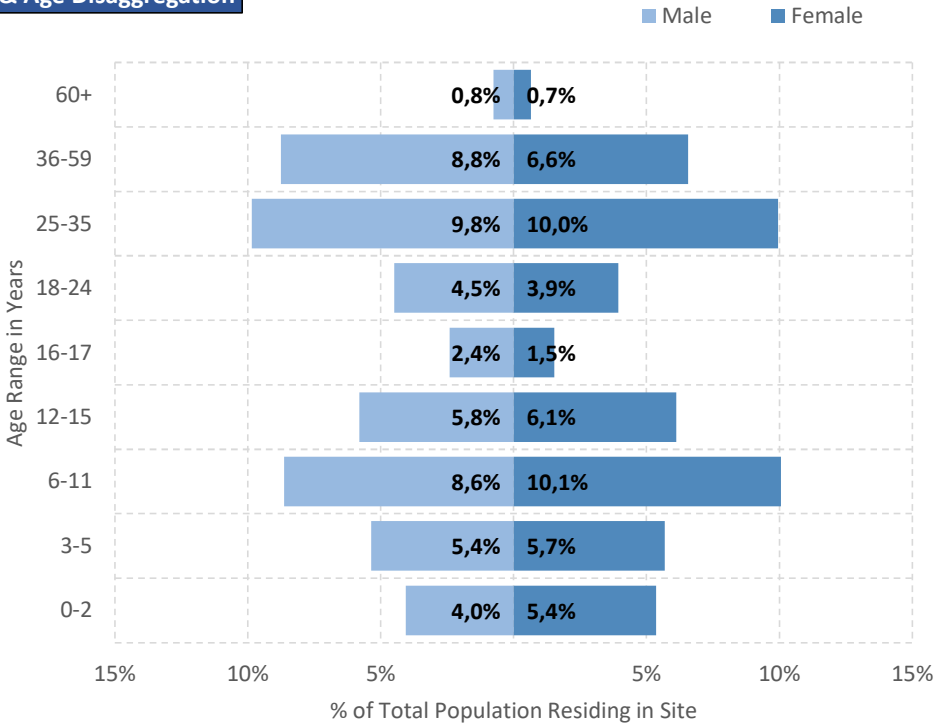
# of Households

171

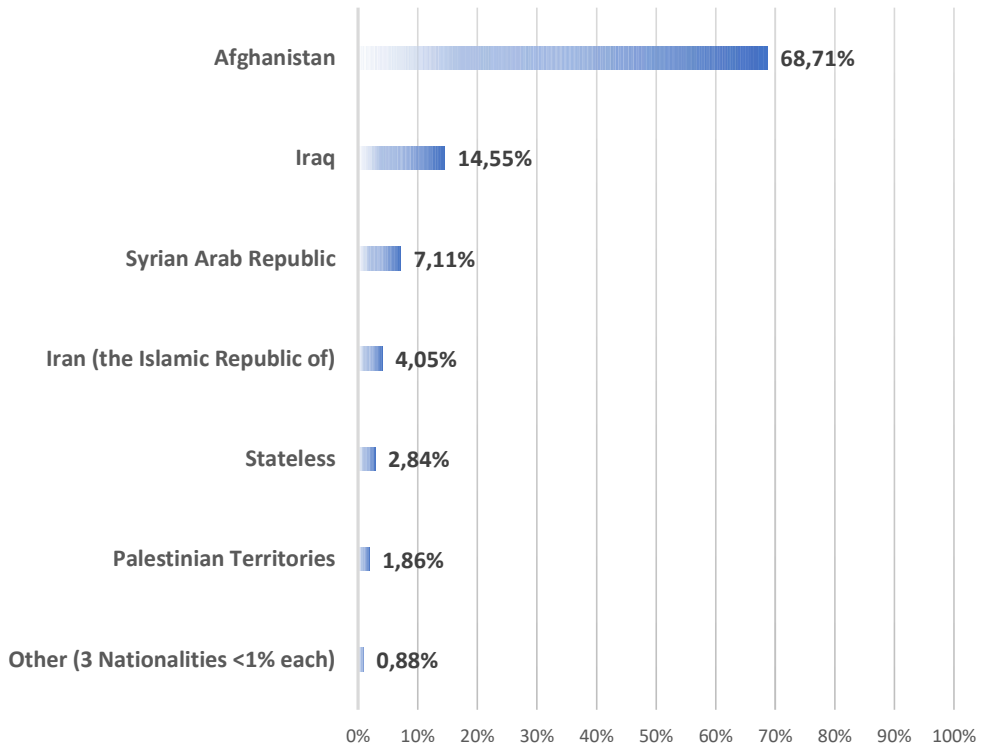
# of UMCs in Safe Zone

30

Gender & Age Disaggregation



NATIONALITY BREAKDOWN %



Demographic Data updated: 31/7/2020

Access to labour-market	% of population with Tax Number (AFM-holders)	47,69%
	% of population above 15 y.o. with OAED card	8,37%

Access to services off-site	Public transportation	YES
	Distance to Citizens' Service Center (KEP)	3 Km
	Distance to Tax Office	3 Km
	Distance to ATM	0.5 Km

Cash Actor(s)	UNHCR - IFRC
---------------	--------------



Site Factsheet

Supporting the Greek Authorities in Managing the National Reception System for Asylum Seekers and Vulnerable Migrants (SMS)

Klidi-Sintiki

Jul-2020



Latitude: 41.325146 - Longitude: 23.351663

Klidi Sintiki is inside the municipality of Sintiki and the prefecture of Serres. The camp is located 6km from the Greek-Bulgarian border, 18 km from the village of Sidirikastrò and 47km from the city of Serres. There is no public transportation connection to the closest urban center. The nearest public hospital is located in Serres and the closest public medical center is in Sidirikastrò.



Total Area covered:

Maximum Capacity: 920  
# of Total Shelter Units: 92  
# of Containers: 0  
# of Apartments/Rooms: 0  
# of Cabins: 0  
# of Other: 0

Emergency Units:  
# of Partitioned Rooms in Rubhalls: 0  
# of Tents: 92  
# of Other use Tents: 2

Camp Management	Actor(s)	Ministry of Migration and Asylum (RIS)
	Type of Site	Long Term Accommodation Site

Site Management Support	Actor(s)	IOM
	Coordination meetings	YES
	Community meetings	YES
	Community feedback mechanism	YES

Shelter	Actor(s)	IOM
	# of accommodation units in need of repairs	0
	# of beneficiaries residing in tents	530
	# of beneficiaries residing in rubhalls	0
	# of beneficiaries residing in common areas	0
	# of beneficiaries residing in makeshift shelters	0

WASH	Actor(s)	IOM
	# of accommodation units with latrines	0
	# of latrines in common spaces	62
	Separation for men and women	NO
	# of accommodation units with showers	0
	# of showers in common spaces	48
	Separation for men and women	NO

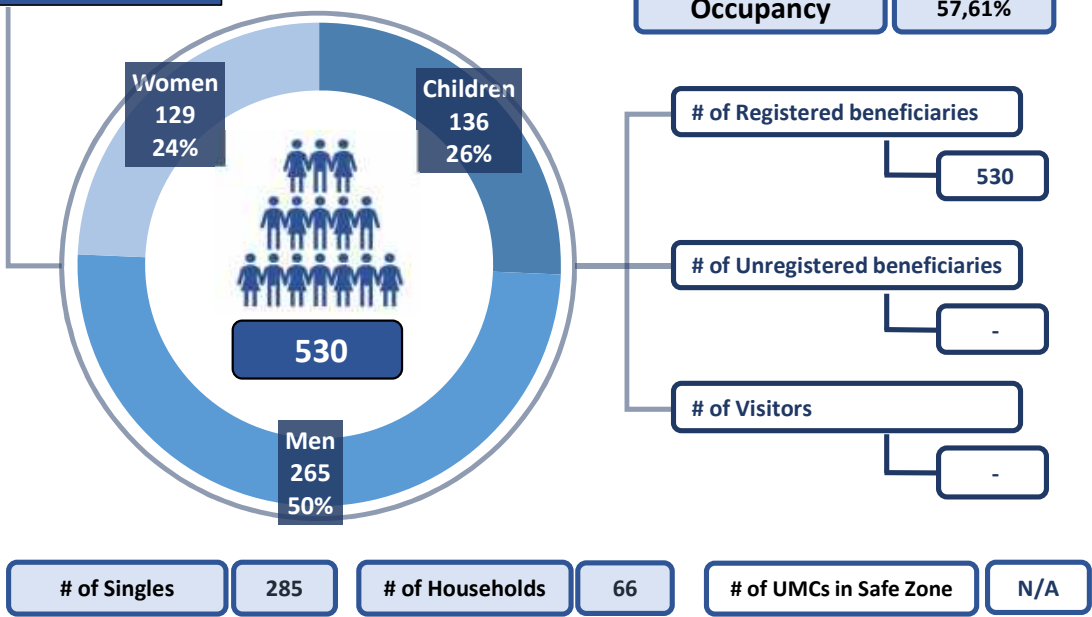
Health	Actor(s)	Hellenic Red Cross
	Doctor present in Site	YES
	Distance to nearest health facility	17,1 Km
	Distance to nearest pharmacy	17 Km
	% of population with Social Security Number	6,79%

Protection	Protection Actor(s)	IOM
	Child Protection Actor(s)	IOM
	Safe Zone Actor(s)	Not Applicable
	Protection meetings	YES
	Psychosocial Support	YES
	Children Friendly Space	NO
	Female Friendly Space	NO
	Safe Zone in Site	NO
	Legal Assistance	YES
	SGBV referral mechanism	YES
	PWSN referral mechanism	YES
	UMC referral mechanism	YES

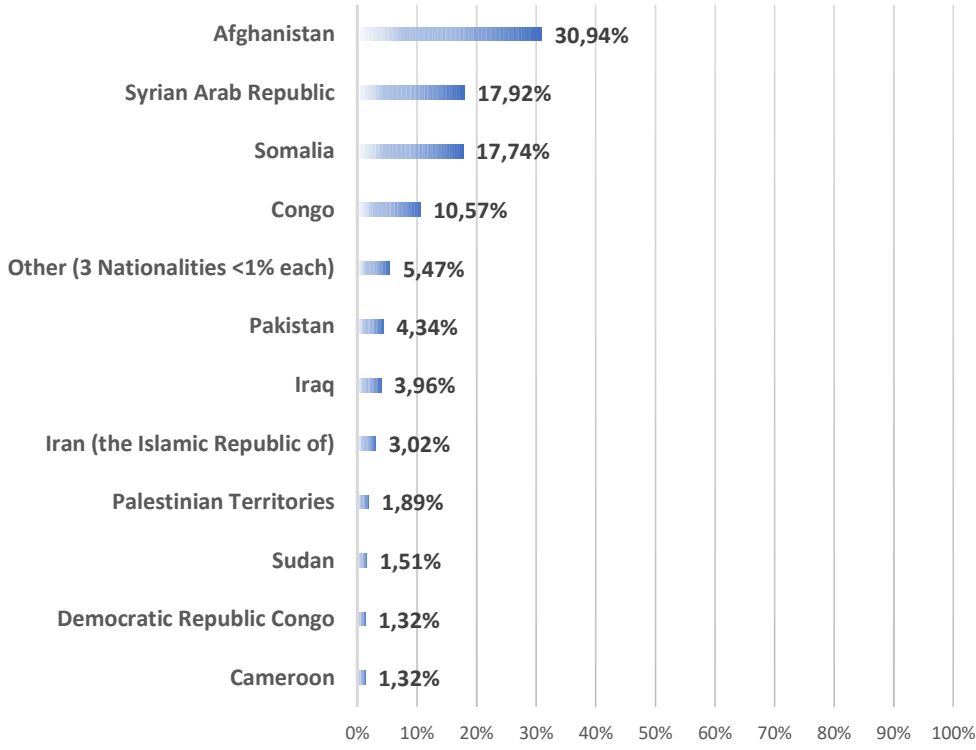
Education	Formal Education Actor(s)	N/A
	NFE Actor(s)	IOM
	# of students enrolled in Public School	N/A
	Access to public school(s)	N/A
	Non-formal Education services in Site	YES
	NFE courses for minors	Greek
	NFE courses for adults	N/A

Distributions	Actor(s)	IOM - Hellenic Army
---------------	----------	---------------------

Total Population



NATIONALITY BREAKDOWN %



Demographic Data updated: 31/7/2020

Access to labour-market	% of population with Tax Number (AFM-holders)	No data available
	% of population above 15 y.o. with OAED card	No data available
Access to services off-site	Public transportation	NO
	Distance to Citizens' Service Center (KEP)	3,9 Km
	Distance to Tax Office	17 Km
	Distance to ATM	16,6 Km

Cash Actor(s)	UNHCR - IFRC
---------------	--------------



Site Factsheet

Supporting the Greek Authorities in Managing the National Reception System for Asylum Seekers and Vulnerable Migrants (SMS)

Korinthos

Jul-2020



Latitude: 37.932949 - Longitude: 22.934854

The Transit Accommodation Site of Corinth is located in the Prefecture of Corinthia. It is situated 1,5 Km away from the city center, providing easy access to public services. Transportation to Athens is available via the Railway station and intercity bus.



Total Area covered: 33,000 m<sup>2</sup>

Maximum Capacity: 784  
# of Total Shelter Units: 196  
# of Containers: 0  
# of Apartments/Rooms: 0  
# of Cabins: 0  
# of Partitioned Rooms in Rubhalls: 196  
# of Tents: 0

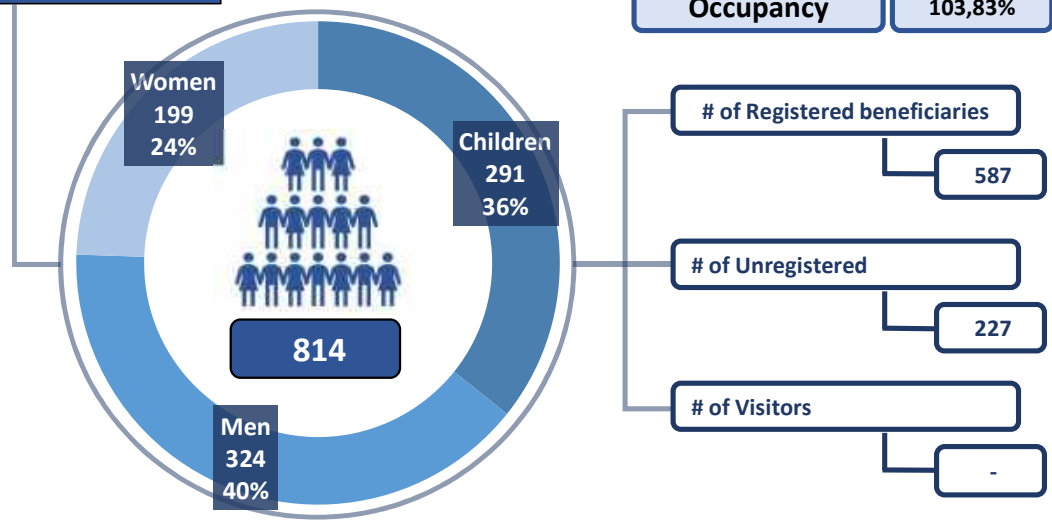
Camp Management	Actor(s)	Ministry of Migration and Asylum (RIS)	
	Type of Site	Transit Site	
Site Management Support	Actor(s)	IOM	
	Coordination meetings	YES	
	Community meetings	YES	
	Community feedback mechanism	YES	

Shelter	Actor(s)	IOM	
	# of accommodation units in need of repairs	0	
	# of beneficiaries residing in tents	0	
	# of beneficiaries residing in rubhalls	774	
	# of beneficiaries residing in common areas	40	
	# of beneficiaries residing in makeshift shelters	0	

WASH	Actor(s)	IOM	
	# of accommodation units with latrines	0	
	# of latrines in common spaces	66	
	Separation for men and women	YES	
	# of accommodation units with showers	0	
	# of showers in common spaces	30	
Health	Actor(s)	Hellenic Red Cross	
	Doctor present in Site	YES	
	Distance to nearest health facility	2,1 Km	
	Distance to nearest pharmacy	1,1 Km	
Protection	Protection Actor(s)	IOM	
	Child Protection Actor(s)	IOM	
	Safe Zone Actor(s)	Not Applicable	
	Protection meetings	YES	
	Psychosocial Support	YES	
	Children Friendly Space	NO	
	Female Friendly Space	YES	
	Safe Zone in Site	NO	
	Legal Assistance	YES	
	SGBV referral mechanism	YES	
Education	Formal Education Actor(s)	N/A	
	NFE Actor(s)	N/A	
	# of students enrolled in Public School	no data available	
	Access to public school(s)	N/A	
Distributions	Actor(s)	IOM	
	Formal Education Actor(s)	N/A	
	NFE Actor(s)	N/A	

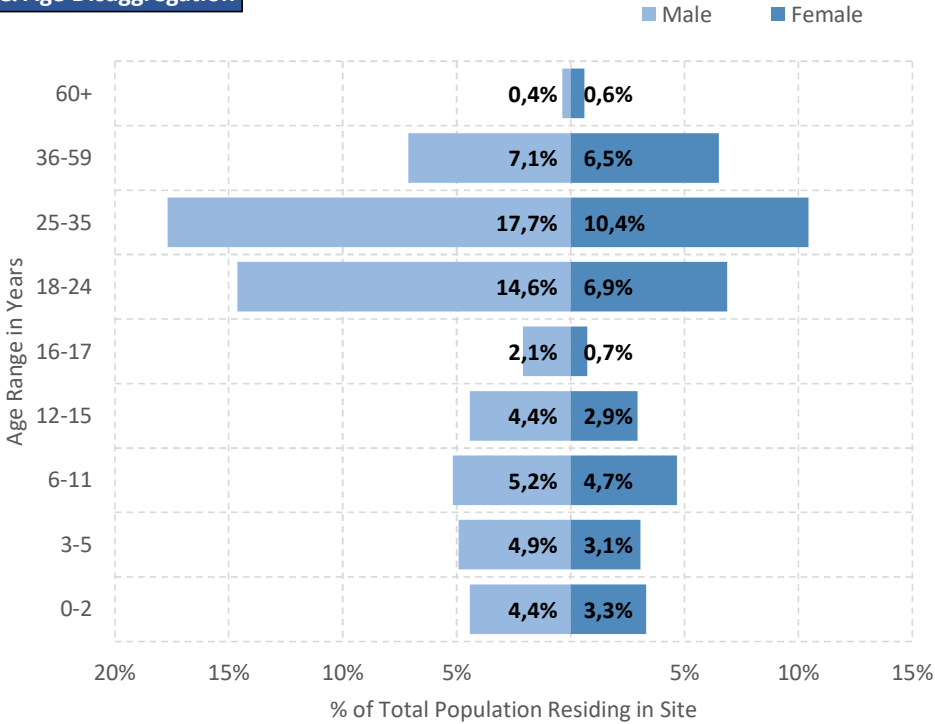
Education	Formal Education Actor(s)	N/A	
	NFE Actor(s)	N/A	
Distributions	# of students enrolled in Public School	no data available	
	Access to public school(s)	N/A	
	Non-formal Education services in Site	NO	
	NFE courses for minors	N/A	
Distributions	NFE courses for adults	N/A	

Total Population

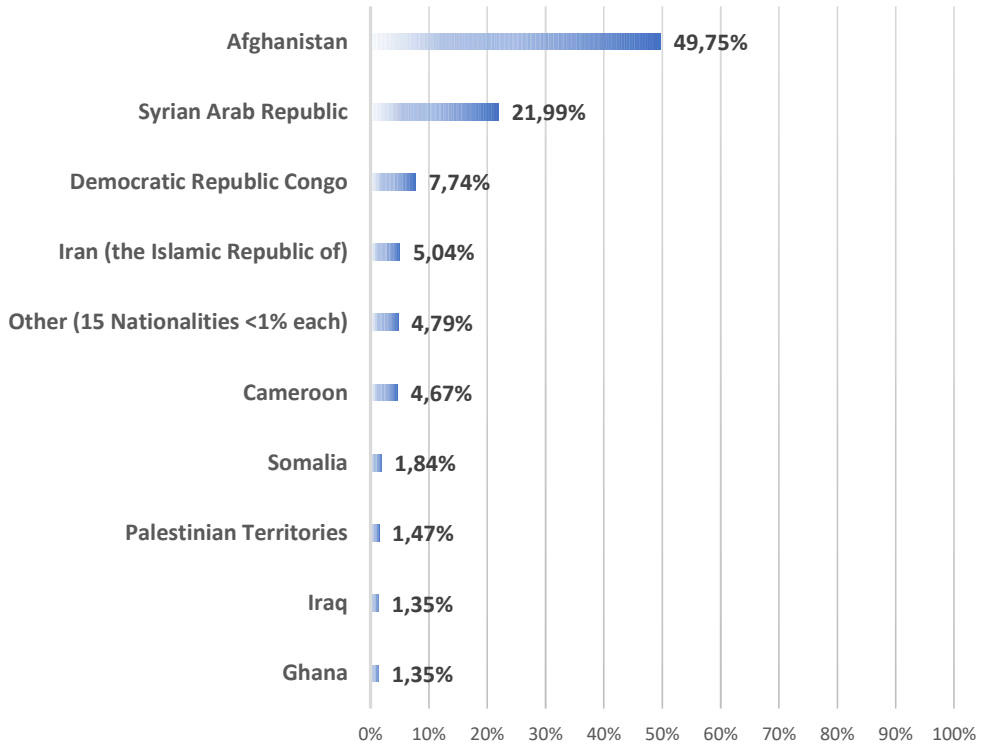


# of Singles	240	# of Households	155	# of UMCs in Safe Zone	N/A
--------------	-----	-----------------	-----	------------------------	-----

Gender & Age Disaggregation



NATIONALITY BREAKDOWN %



Access to labour-market	% of population with Tax Number (AFM-holders)	2,10%
	% of population above 15 y.o. with OAED card	0,18%
Access to services off-site	Public transportation	YES
	Distance to Citizens' Service Center (KEP)	1,6 Km
	Distance to Tax Office	2,6 Km
	Distance to ATM	1,2 Km

Cash Actor(s)	UNHCR - CRS
---------------	-------------



Site Factsheet

Supporting the Greek Authorities in Managing the National Reception System for Asylum Seekers and Vulnerable Migrants (SMS)

Koutsochero

Jul-2020



Latitude: 39.610000 - Longitude: 22.250000

Koutsochero is situated 18 km away from the city of Larissa, which is the nearest urban center and where the closest hospital is located. An intercity bus service connects the LTAS with the city center.



Total Area covered: 123,181 m²

Maximum Capacity: 1,678  
# of Total Shelter Units: 403  
# of Containers: 403  
# of Apartments/Rooms: 0  
# of Cabins: 0  
# of Other: 0

Emergency Units:  
# of Partitioned Rooms in Rubhalls: 0  
# of Tents: 0

Camp Management	Actor(s)	Ministry of Migration and Asylum (RIS)
	Type of Site	Long Term Accommodation Site

Site Management Support	Actor(s)	DRC
	Coordination meetings	YES
	Community meetings	NO
	Community feedback mechanism	YES

Shelter	Actor(s)	DRC
	# of accommodation units in need of repairs	0
	# of beneficiaries residing in tents	0
	# of beneficiaries residing in rubhalls	0
	# of beneficiaries residing in common areas	0
	# of beneficiaries residing in makeshift shelters	0

WASH	Actor(s)	DRC
	# of accommodation units with latrines	403
	# of latrines in common spaces	2
	Separation for men and women	NO
	# of accommodation units with showers	403
	# of showers in common spaces	0
	Separation for men and women	Not applicable

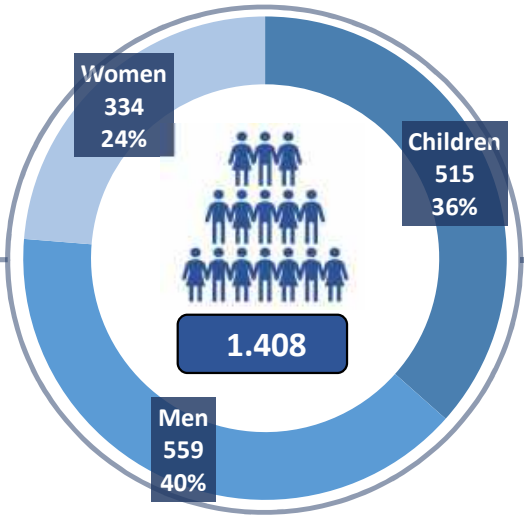
Health	Actor(s)	EODY - Municipality of Larissa
	Doctor present in Site	YES
	Distance to nearest health facility	20 Km
	Distance to nearest pharmacy	2 Km
	% of population with Social Security Number	57,53%

Protection	Protection Actor(s)	DRC
	Child Protection Actor(s)	TdH
	Safe Zone Actor(s)	Not Applicable
	Protection meetings	YES
	Psychosocial Support	YES
	Children Friendly Space	YES
	Female Friendly Space	YES
	Safe Zone in Site	NO
	Legal Assistance	YES
	SGBV referral mechanism	YES
	PWSN referral mechanism	YES
	UMC referral mechanism	YES

Education	Formal Education Actor(s)	Ministry of Education
	NFE Actor(s)	DRC
	# of students enrolled in Public School	234
	Access to public school(s)	N/A
	Non-formal Education services in Site	YES
	NFE courses for minors	Greek - English - School Support
	NFE courses for adults	Greek - English - ICT

Distributions	Actor(s)	DRC
---------------	----------	-----

Total Population



Reporting Agency: DRC

Occupancy 83,91%

# of Registered beneficiaries 1.342

# of Unregistered 66

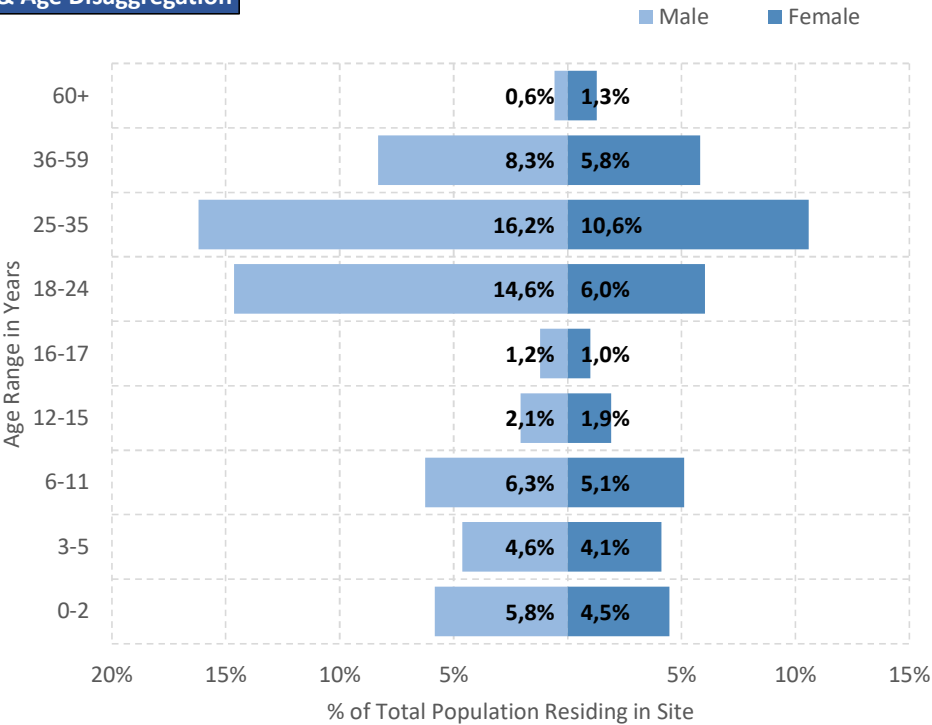
# of Visitors 0

# of Singles 348

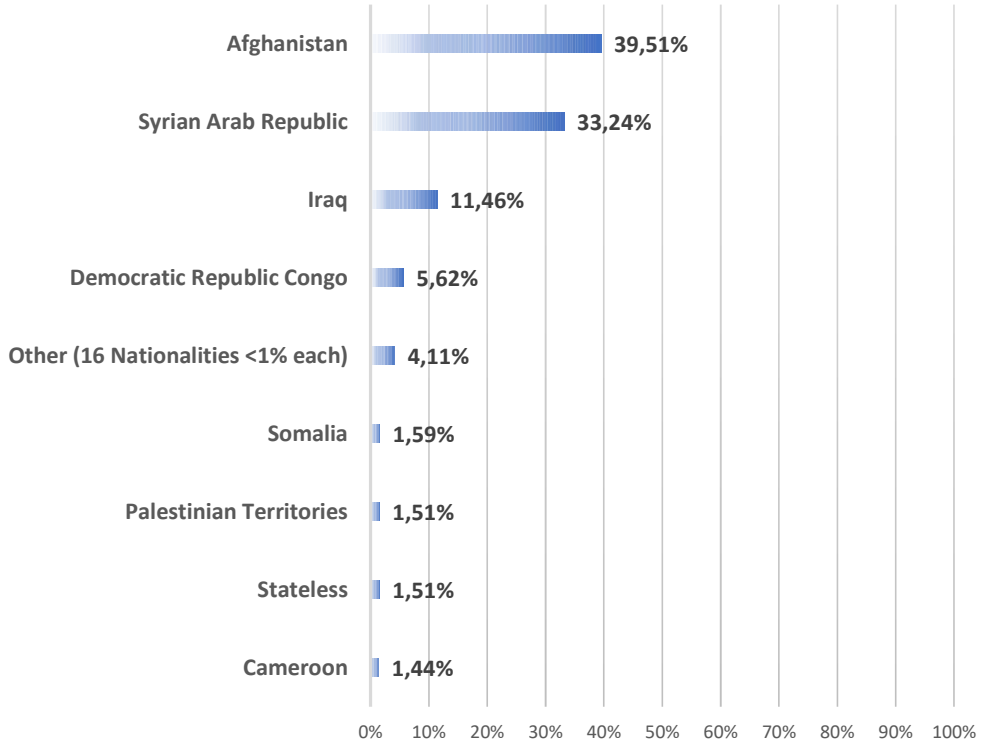
# of Households 310

# of UMCs in Safe Zone N/A

Gender & Age Disaggregation



NATIONALITY BREAKDOWN %



Demographic Data updated: 31/7/2020

Access to labour-market	% of population with Tax Number (AFM-holders)	23,37%
	% of population above 15 y.o. with OAED card	2,25%

Access to services off-site	Public transportation	YES
	Distance to Citizens' Service Center (KEP)	16 Km
	Distance to Tax Office	14 Km
	Distance to ATM	7 Km

Cash Actor(s)	UNHCR - IFRC
---------------	--------------



Site Factsheet

Supporting the Greek Authorities in Managing the National Reception System for Asylum Seekers and Vulnerable Migrants (SMS)

Lagadikia  
Jul-2020



Latitude: 40.6290831 - Longitude: 23.2453493

Lagadikia is situated 41 km north of Thessaloniki and lies 1km away from the center of the village. Regular transportation from Lagadikia to Thessaloniki, where all hospitals are located, is provided by bus. There is a mini market and a pharmacy in Lagadikia village.



Total Area covered: 30,002 m²

Maximum Capacity: 426  
# of Total Shelter Units: 104  
# of Containers: 104  
# of Apartments/Rooms: 0  
# of Cabins: 0  
# of Other: 0

Emergency Units:  
# of Partitioned Rooms in Rubhalls: 0  
# of Tents: 0

Camp Management	Actor(s)	Ministry of Migration and Asylum (RIS)
	Type of Site	Long Term Accommodation Site

Site Management Support	Actor(s)	DRC
	Coordination meetings	YES
	Community meetings	YES
	Community feedback mechanism	YES

Shelter	Actor(s)	DRC
	# of accommodation units in need of repairs	0
	# of beneficiaries residing in tents	0
	# of beneficiaries residing in rubhalls	0
	# of beneficiaries residing in common areas	26
	# of beneficiaries residing in makeshift shelters	0

WASH	Actor(s)	DRC
	# of accommodation units with latrines	104
	# of latrines in common spaces	13
	Separation for men and women	YES
	# of accommodation units with showers	104
	# of showers in common spaces	8
	Separation for men and women	YES

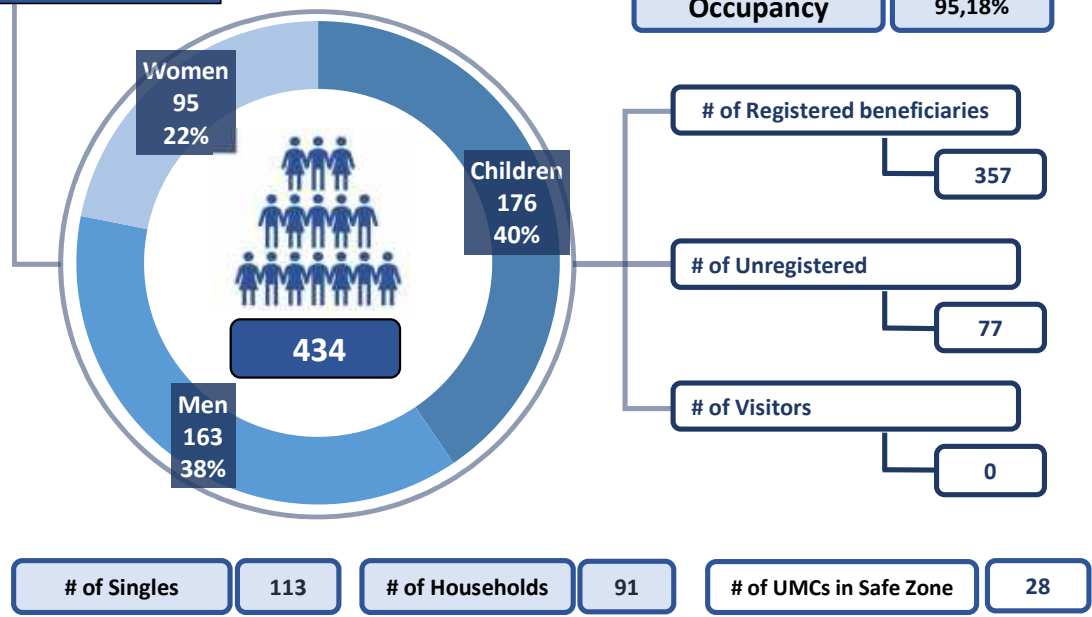
Health	Actor(s)	EODY
	Doctor present in Site	YES
	Distance to nearest health facility	12,8 Km
	Distance to nearest pharmacy	1 Km
	% of population with Social Security Number	50,92%

Protection	Protection Actor(s)	DRC
	Child Protection Actor(s)	ARSIS - TdH - DRC
	Safe Zone Actor(s)	IOM - ARSIS
	Protection meetings	YES
	Psychosocial Support	YES
	Children Friendly Space	YES
	Female Friendly Space	YES
	Safe Zone in Site	YES
	Legal Assistance	YES
	SGBV referral mechanism	YES
	PWSN referral mechanism	YES
	UMC referral mechanism	YES

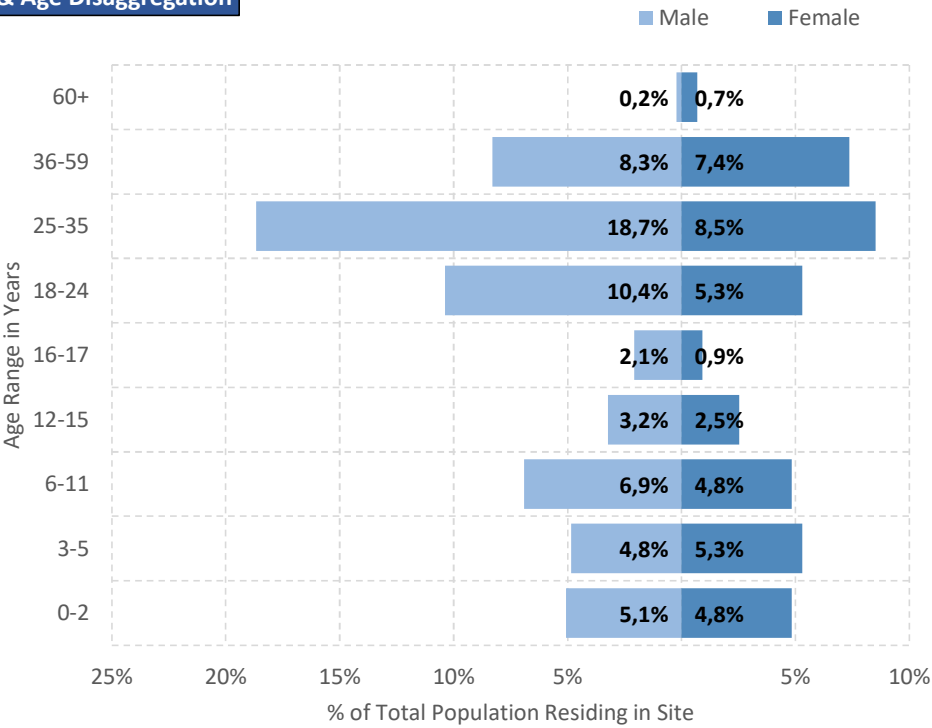
Education	Formal Education Actor(s)	Ministry of Education
	NFE Actor(s)	DRC
	# of students enrolled in Public School	122
	Access to public school(s)	N/A
	Non-formal Education services in Site	YES
	NFE courses for minors	Greek - English - School Support
	NFE courses for adults	Greek - English - ICT

Distributions	Actor(s)	DRC
---------------	----------	-----

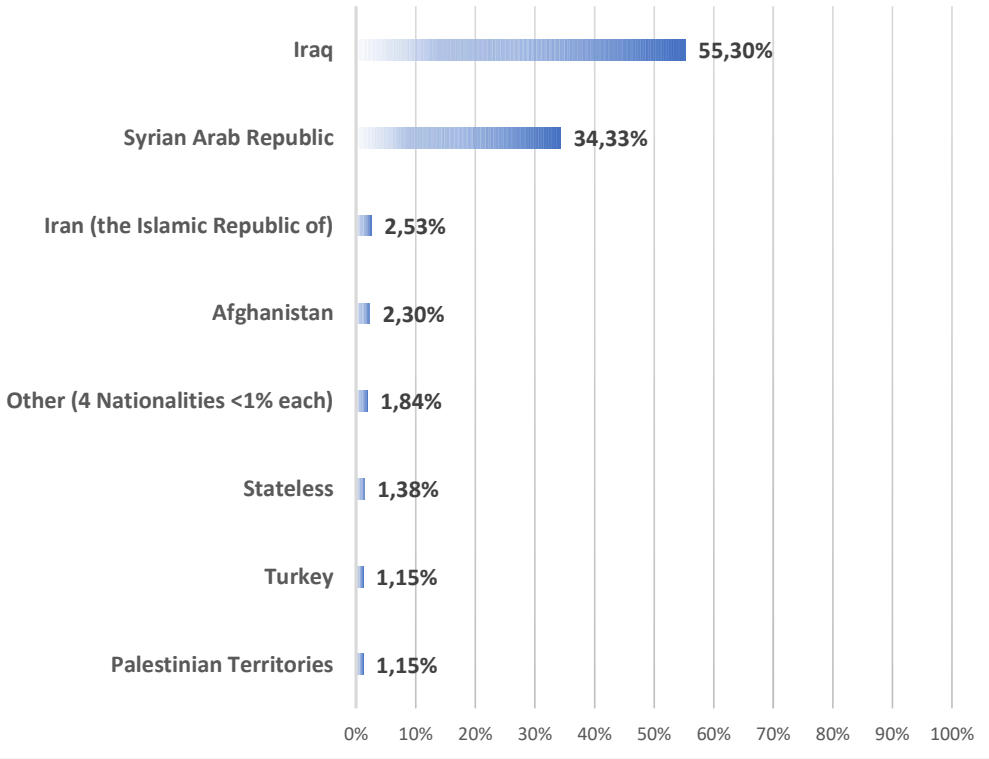
Total Population



Gender & Age Disaggregation



NATIONALITY BREAKDOWN %



Demographic Data updated: 31/7/2020

Access to labour-market	% of population with Tax Number (AFM-holders)	41,47%
	% of population above 15 y.o. with OAED card	8,79%
Access to services off-site	Public transportation	YES
	Distance to Citizens' Service Center (KEP)	24,7 Km
	Distance to Tax Office	24,5 Km
	Distance to ATM	1 Km
Cash Actor(s)	UNHCR - IFRC	



Site Factsheet

Supporting the Greek Authorities in Managing the National Reception System for Asylum Seekers and Vulnerable Migrants (SMS)

Lavrio

Jul-2020



Latitude: 37.7031094 - Longitude: 24.0334984

Lavrio is located at the southern part of Attica, near Cape Sounio, approximately 70 km away from Athens. The nearest urban center is Lavrio, which is 5.5 km away from the LTAS. Intercity bus service connects the LTAS with the city of Lavrio and the city of Athens. The closest health facility is Lavrio Health Center. For specialized medical assistance, people visit hospitals in Athens.



Total Area covered: undefined

Maximum Capacity: 269  
# of Total Shelter Units: 86  
# of Containers: 0  
# of Apartments/Rooms: 0  
# of Cabins: 86  
# of Other: 0

Emergency Units:  
# of Partitioned Rooms in Rubhalls: 0  
# of Tents: 0

Camp Management	Actor(s)	Ministry of Migration and Asylum (RIS)
	Type of Site	Long Term Accommodation Site

Site Management Support	Actor(s)	DRC
	Coordination meetings	YES
	Community meetings	YES
	Community feedback mechanism	YES

Shelter	Actor(s)	DRC
	# of accommodation units in need of repairs	3
	# of beneficiaries residing in tents	0
	# of beneficiaries residing in rubhalls	0
	# of beneficiaries residing in common areas	0
	# of beneficiaries residing in makeshift shelters	0

WASH	Actor(s)	DRC
	# of accommodation units with latrines	22
	# of latrines in common spaces	42
	Separation for men and women	YES
	# of accommodation units with showers	22
	# of showers in common spaces	32
	Separation for men and women	YES

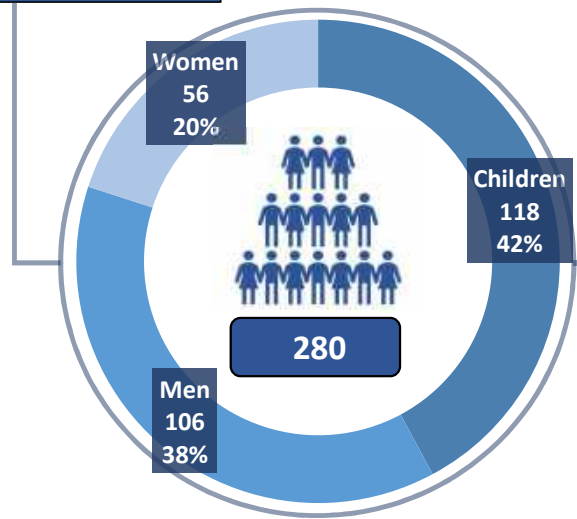
Health	Actor(s)	EODY - Municipality of Lavrio - Hellenic Navy
	Doctor present in Site	YES
	Distance to nearest health facility	2,3 Km
	Distance to nearest pharmacy	2,4 Km
	% of population with Social Security Number	66,43%

Protection	Protection Actor(s)	DRC
	Child Protection Actor(s)	TdH - DRC
	Safe Zone Actor(s)	Not Applicable
	Protection meetings	YES
	Psychosocial Support	YES
	Children Friendly Space	NO
	Female Friendly Space	NO
	Safe Zone in Site	NO
	Legal Assistance	YES
	SGBV referral mechanism	YES
	PWSN referral mechanism	YES
	UMC referral mechanism	YES

Education	Formal Education Actor(s)	Ministry of Education
	NFE Actor(s)	DRC
	# of students enrolled in Public School	44
	Access to public school(s)	N/A
	Non-formal Education services in Site	YES
	NFE courses for minors	Greek - English - School Support
	NFE courses for adults	Greek - English

Distributions	Actor(s)	DRC
---------------	----------	-----

Total Population



Reporting Agency: DRC

Occupancy

104,09%

# of Registered beneficiaries

267

# of Unregistered

9

# of Visitors

4

# of Singles

60

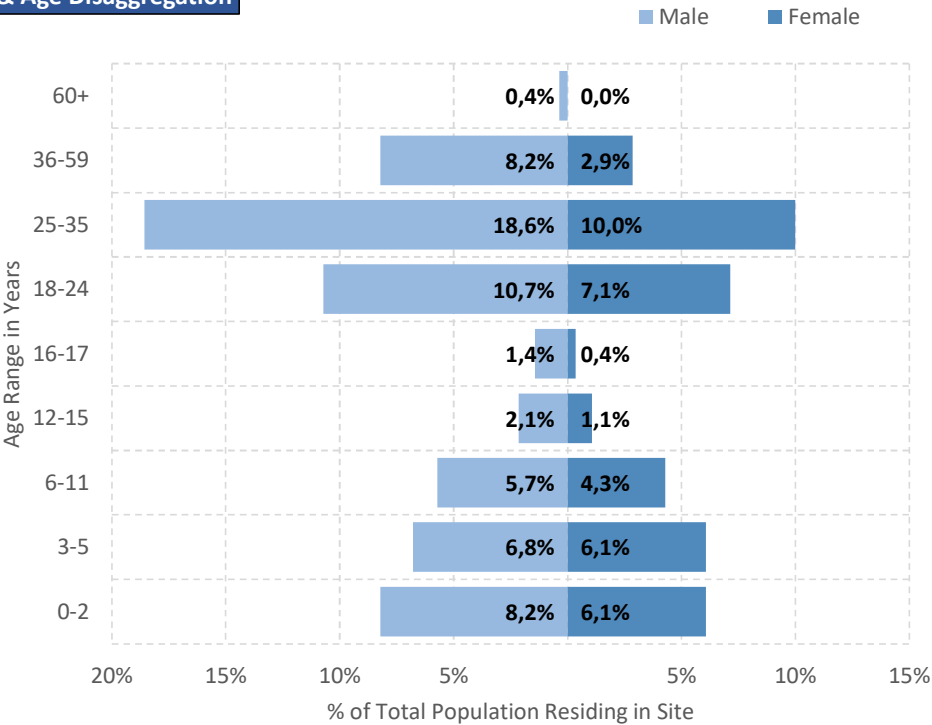
# of Households

60

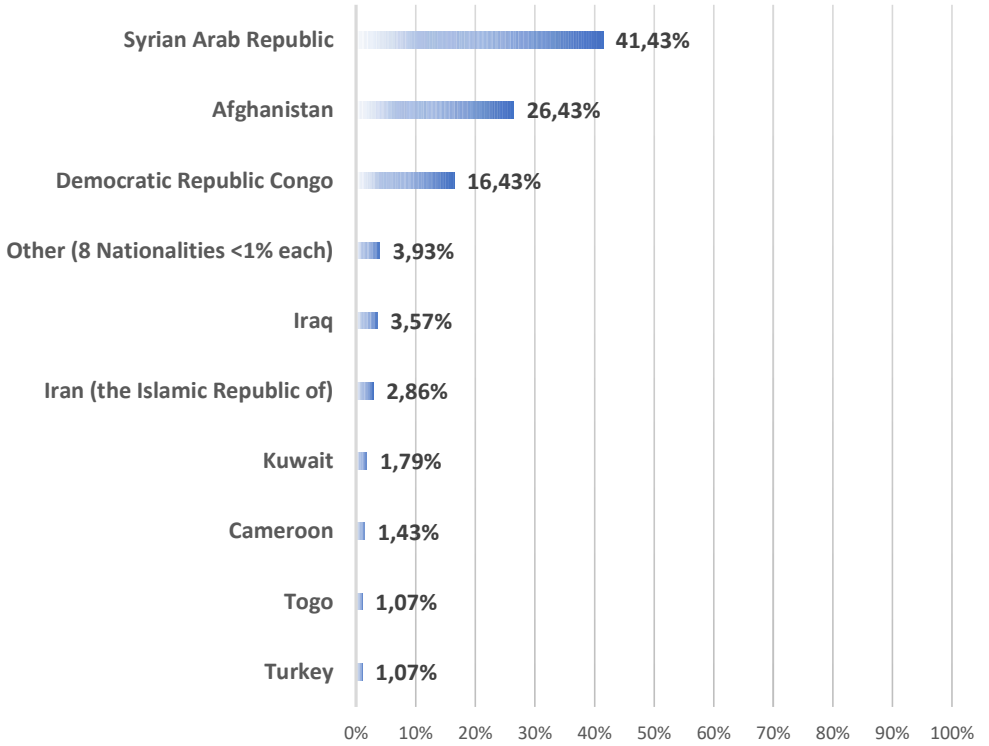
# of UMCs in Safe Zone

N/A

Gender & Age Disaggregation



NATIONALITY BREAKDOWN %



Demographic Data updated: 31/7/2020

Access to labour-market	% of population with Tax Number (AFM-holders)	58,02%
	% of population above 15 y.o. with OAED card	17,75%

Access to services off-site	Public transportation	YES
	Distance to Citizens' Service Center (KEP)	6 Km
	Distance to Tax Office	6 Km
	Distance to ATM	4,6 Km

Cash Actor(s)	UNHCR - CRS
---------------	-------------



Site Factsheet

Supporting the Greek Authorities in Managing the National Reception System for Asylum Seekers and Vulnerable Migrants (SMS)

Malakasa

Jul-2020



Latitude: 38.23890 - Longitude: 23.78060

The Long-Term Accommodation Site of Malakasa is located 40km away from the center of Athens. The village of Malakasa is 2km away. Athens is accessible through intercity bus and train. The closest bus stop to Malakasa is located 500m away and the nearest railway station, Sfendali, is 800m away. The nearest public hospital is located in Athens.



Total Area covered: 68,230 m²

**Maximum Capacity: 1,589**  
**# of Total Shelter Units: 292**  
**# of Containers: 264**  
**# of Apartments/Rooms: 28**  
**# of Cabins: 0**  
**# of Other: 0**

**Emergency Units:**  
**# of Partitioned Rooms in Rubhalls: 0**  
**# of Tents: 0**

Camp Management	Actor(s)	Ministry of Migration and Asylum (RIS)
	Type of Site	Long Term Accommodation Site

Site Management Support	Actor(s)	IOM
	Coordination meetings	YES
	Community meetings	YES
	Community feedback mechanism	YES

Shelter	Actor(s)	IOM
	# of accommodation units in need of repairs	1
	# of beneficiaries residing in tents	0
	# of beneficiaries residing in rubhalls	0
	# of beneficiaries residing in common areas	103
	# of beneficiaries residing in makeshift shelters	826

WASH	Actor(s)	IOM
	# of accommodation units with latrines	293
	# of latrines in common spaces	30
	Separation for men and women	YES
	# of accommodation units with showers	293
	# of showers in common spaces	16
	Separation for men and women	YES

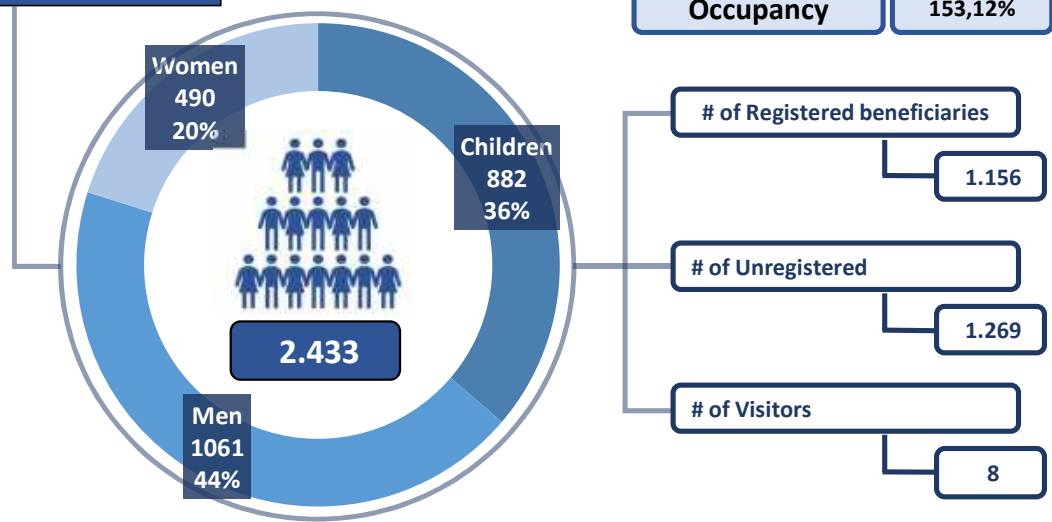
Health	Actor(s)	EODY
	Doctor present in Site	YES
	Distance to nearest health facility	10,6 Km
	Distance to nearest pharmacy	1,8 Km
	% of population with Social Security Number	37,32%

Protection	Protection Actor(s)	IOM
	Child Protection Actor(s)	UNICEF - Solidarity Now
	Safe Zone Actor(s)	IOM - Zeuxis
	Protection meetings	YES
	Psychosocial Support	YES
	Children Friendly Space	NO
	Female Friendly Space	YES
	Safe Zone in Site	YES
	Legal Assistance	YES
	SGBV referral mechanism	YES
	PWSN referral mechanism	YES
	UMC referral mechanism	YES

Education	Formal Education Actor(s)	Ministry of Education
	NFE Actor(s)	UNICEF - Solidarity Now
	# of students enrolled in Public School	398
	Access to public school(s)	N/A
	Non-formal Education services in Site	YES
	NFE courses for minors	Greek - English
	NFE courses for adults	Greek - English

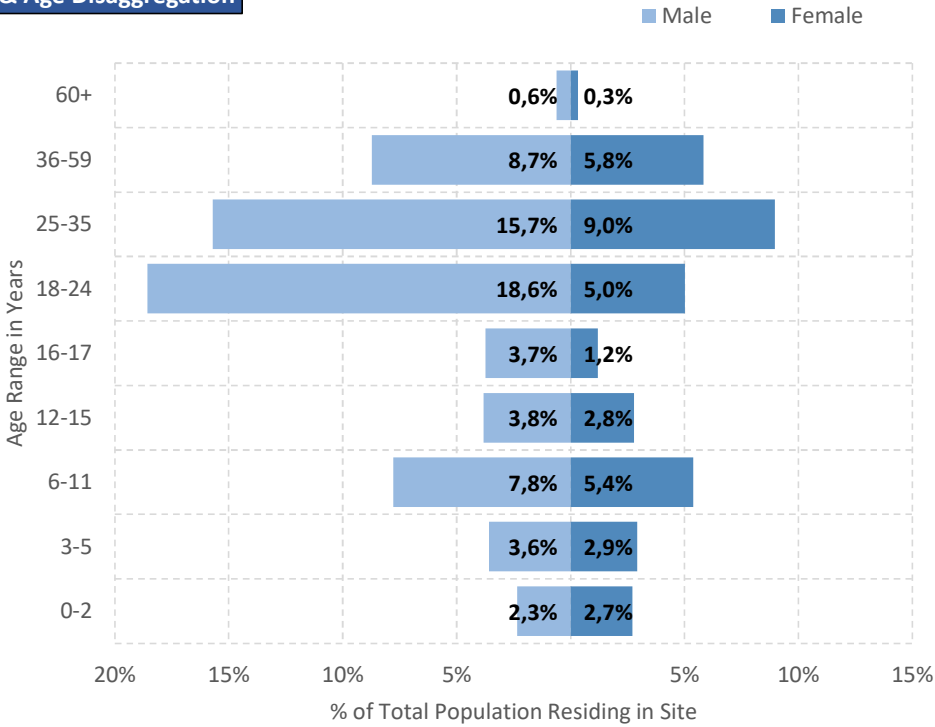
Distributions	Actor(s)	IOM
---------------	----------	-----

Total Population

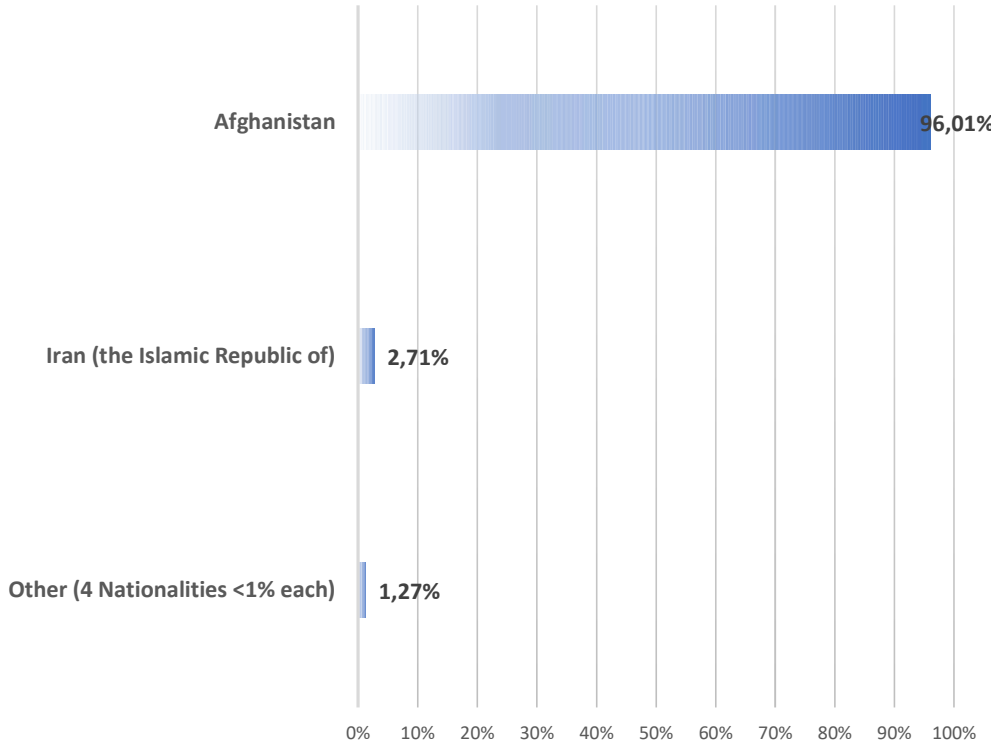


# of Singles	715	# of Households	435	# of UMCs in Safe Zone	29
--------------	-----	-----------------	-----	------------------------	----

Gender & Age Disaggregation



NATIONALITY BREAKDOWN %



Demographic Data updated: 31/7/2020

Access to labour-market	% of population with Tax Number (AFM-holders)	20,76%
	% of population above 15 y.o. with OAED card	14,95%

Access to services off-site	Public transportation	YES
	Distance to Citizens' Service Center (KEP)	1,7 Km
	Distance to Tax Office	26,3 Km
	Distance to ATM	8,8 Km

Cash Actor(s)	UNHCR - CRS
---------------	-------------



Site Factsheet

Supporting the Greek Authorities in Managing the National Reception System for Asylum Seekers and Vulnerable Migrants (SMS)

Nea Kavala

Jul-2020



Latitude: 40.99059 - Longitude: 22.62476

Nea Kavala is located 5 km away from Polykastro, a small town 30 km away from Kilkis and 67 km away from Thessaloniki. There is a regular bus service to Polykastro and Nea Kavala. In Polykastro there is a health center, super market and pharmacies. The nearest hospital is in Kilkis.



Total Area covered: 170,685 m²

Maximum Capacity: 1,921  
# of Total Shelter Units: 465  
# of Containers: 213  
# of Apartments/Rooms: 0  
# of Cabins: 0  
# of Other: 0

Emergency Units:  
# of Partitioned Rooms in Rubhalls: 252  
# of Tents: 0

Camp Management	Actor(s)	Ministry of Migration and Asylum (RIS)
	Type of Site	Long Term Accommodation Site

Site Management Support	Actor(s)	DRC
	Coordination meetings	YES
	Community meetings	YES
	Community feedback mechanism	YES

Shelter	Actor(s)	DRC
	# of accommodation units in need of repairs	0
	# of beneficiaries residing in tents	0
	# of beneficiaries residing in rubhalls	795
	# of beneficiaries residing in common areas	0
	# of beneficiaries residing in makeshift shelters	0

WASH	Actor(s)	DRC
	# of accommodation units with latrines	0
	# of latrines in common spaces	163
	Separation for men and women	YES
	# of accommodation units with showers	0
	# of showers in common spaces	88
	Separation for men and women	YES

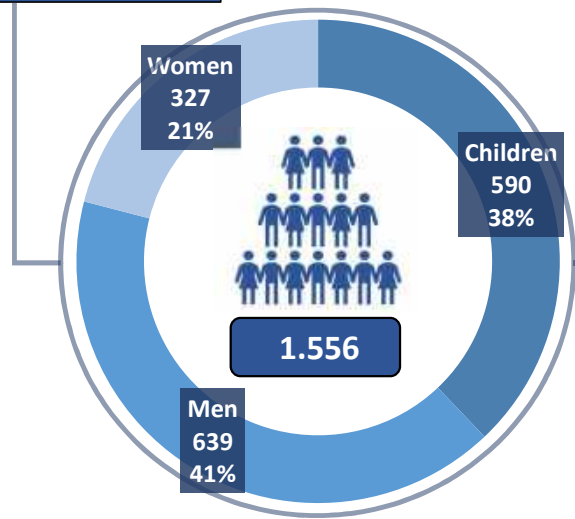
Health	Actor(s)	Hellenic Army - EODY
	Doctor present in Site	YES
	Distance to nearest health facility	6 Km
	Distance to nearest pharmacy	6 Km
	% of population with Social Security Number	36,83%

Protection	Protection Actor(s)	IOM - DRC
	Child Protection Actor(s)	TdH - DRC
	Safe Zone Actor(s)	Not Applicable
	Protection meetings	YES
	Psychosocial Support	YES
	Children Friendly Space	YES
	Female Friendly Space	NO
	Safe Zone in Site	NO
	Legal Assistance	YES
	SGBV referral mechanism	YES
	PWSN referral mechanism	YES
	UMC referral mechanism	YES

Education	Formal Education Actor(s)	Ministry of Education
	NFE Actor(s)	DRC
	# of students enrolled in Public School	no data available
	Access to public school(s)	N/A
	Non-formal Education services in Site	YES
	NFE courses for minors	Greek - English - School Support
	NFE courses for adults	Greek - English

Distributions	Actor(s)	DRC - Drop in the Ocean
---------------	----------	-------------------------

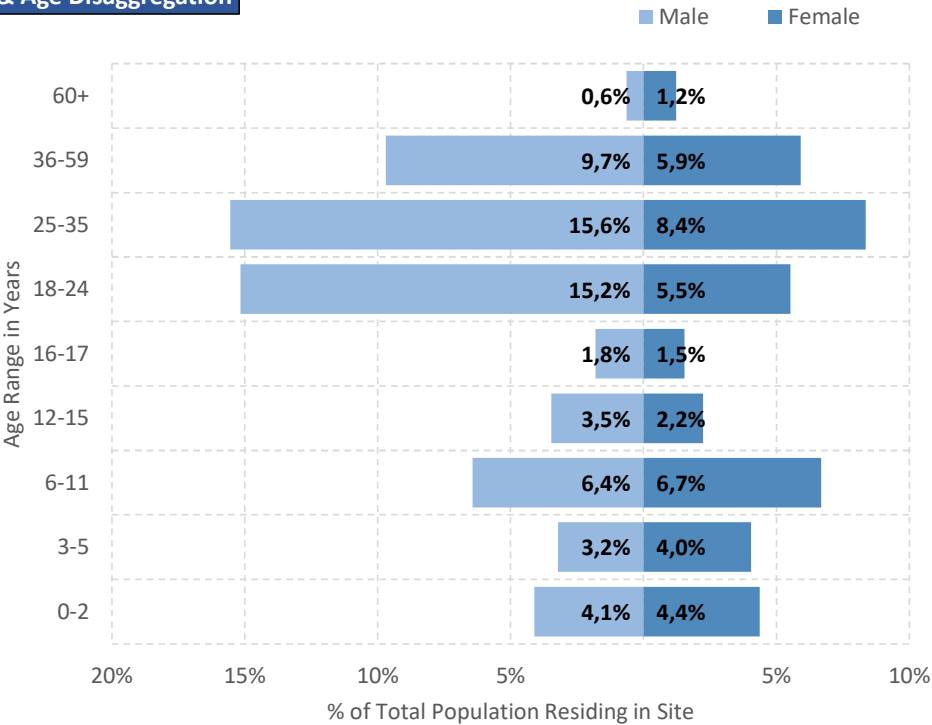
Total Population



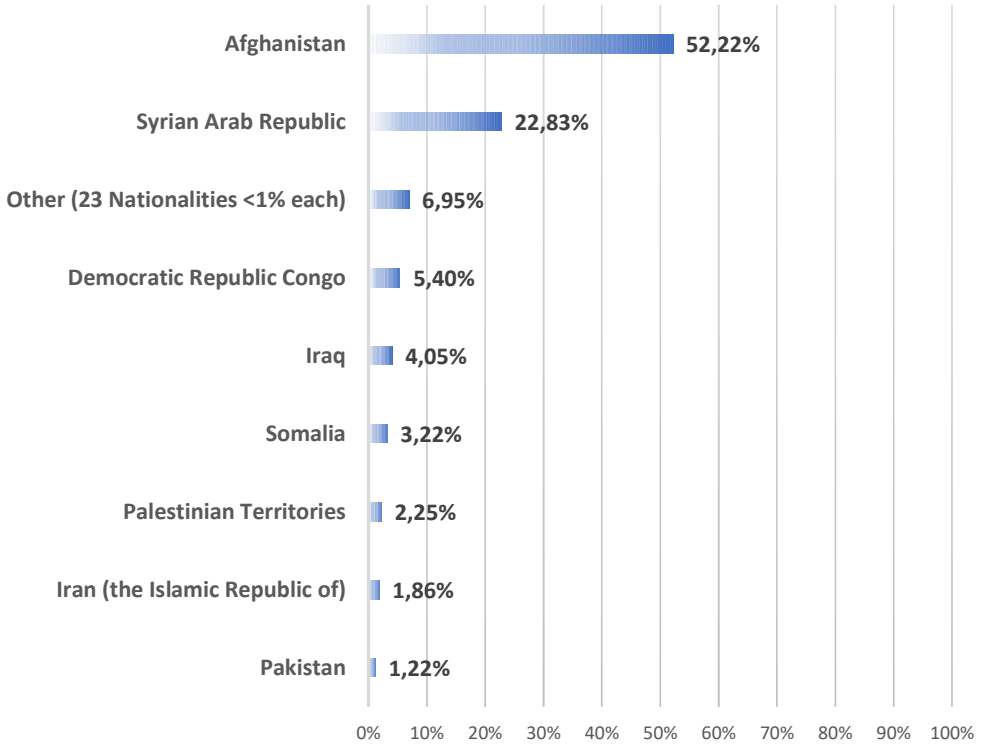
Reporting Agency:	DRC
Occupancy	81,00%
# of Registered beneficiaries	1.459
# of Unregistered	97
# of Visitors	0

# of Singles	403	# of Households	335	# of UMCs in Safe Zone	N/A
--------------	-----	-----------------	-----	------------------------	-----

Gender & Age Disaggregation



NATIONALITY BREAKDOWN %



Demographic Data updated:			31/7/2020
Access to labour-market	% of population with Tax Number (AFM-holders)		19,36%
	% of population above 15 y.o. with OAED card		0,96%
Access to services off-site	Public transportation		YES
	Distance to Citizens' Service Center (KEP)		5,1 Km
	Distance to Tax Office		27,8 Km
	Distance to ATM		5 Km
Cash Actor(s)	UNHCR - IFRC		



# Site Factsheet

Supporting the Greek Authorities in Managing the National Reception System for Asylum Seekers and Vulnerable Migrants (SMS)

New Malakasa

Jul-2020



Latitude: 38.2438774 - Longitude: 23.7872696

New Malakasa is located 1km from the initial Malakasa LTAS and 2.8km away from the village of Malakasa. Athens city center is 40km away and it is accessible through intercity bus and train. The closest bus stop to site is located 1km away and the nearest railway station, Sfendali, is 1.7 km away. The nearest public hospital is located in Athens.



Total Area covered:

Maximum Capacity: 1,300

# of Total Shelter Units: 130

# of Containers: 0

# of Apartments/Rooms: 0

# of Cabins: 0

# of Other: 0

Emergency Units:

# of Partitioned Rooms in Rubhalls: 0

# of Tents: 130

Camp Management	Actor(s)	Ministry of Migration and Asylum (RIS)
	Type of Site	Long Term Accommodation Site

Site Management Support	Actor(s)	IOM
	Coordination meetings	YES
	Community meetings	YES
	Community feedback mechanism	YES

Shelter	Actor(s)	IOM
	# of accommodation units in need of repairs	0
	# of beneficiaries residing in tents	971
	# of beneficiaries residing in rubhalls	0
	# of beneficiaries residing in common areas	0
	# of beneficiaries residing in makeshift shelters	3

WASH	Actor(s)	IOM
	# of accommodation units with latrines	0
	# of latrines in common spaces	60
	Separation for men and women	YES
	# of accommodation units with showers	0
	# of showers in common spaces	80
	Separation for men and women	YES

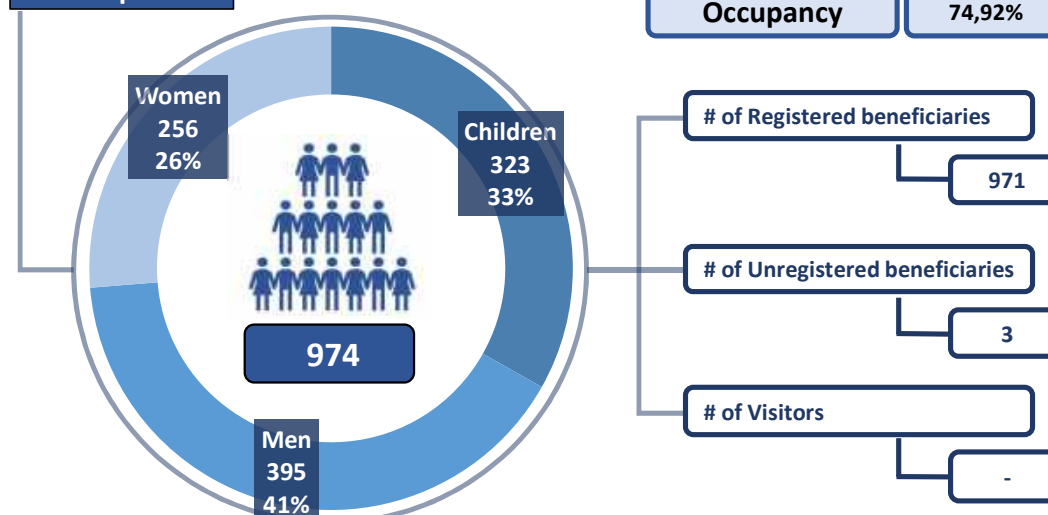
Health	Actor(s)	Hellenic Red Cross
	Doctor present in Site	YES
	Distance to nearest health facility	7 Km
	Distance to nearest pharmacy	4 Km
	% of population with Social Security Number	3,29%

Protection	Protection Actor(s)	IOM
	Child Protection Actor(s)	IOM
	Safe Zone Actor(s)	Not Applicable
	Protection meetings	YES
	Psychosocial Support	YES
	Children Friendly Space	NO
	Female Friendly Space	NO
	Safe Zone in Site	NO
	Legal Assistance	YES
	SGBV referral mechanism	YES
	PWSN referral mechanism	YES
	UMC referral mechanism	YES

Education	Formal Education Actor(s)	Ministry of Education
	NFE Actor(s)	N/A
	# of students enrolled in Public School	No data available
	Access to public school(s)	N/A
	Non-formal Education services in Site	NO
	NFE courses for minors	N/A
	NFE courses for adults	N/A

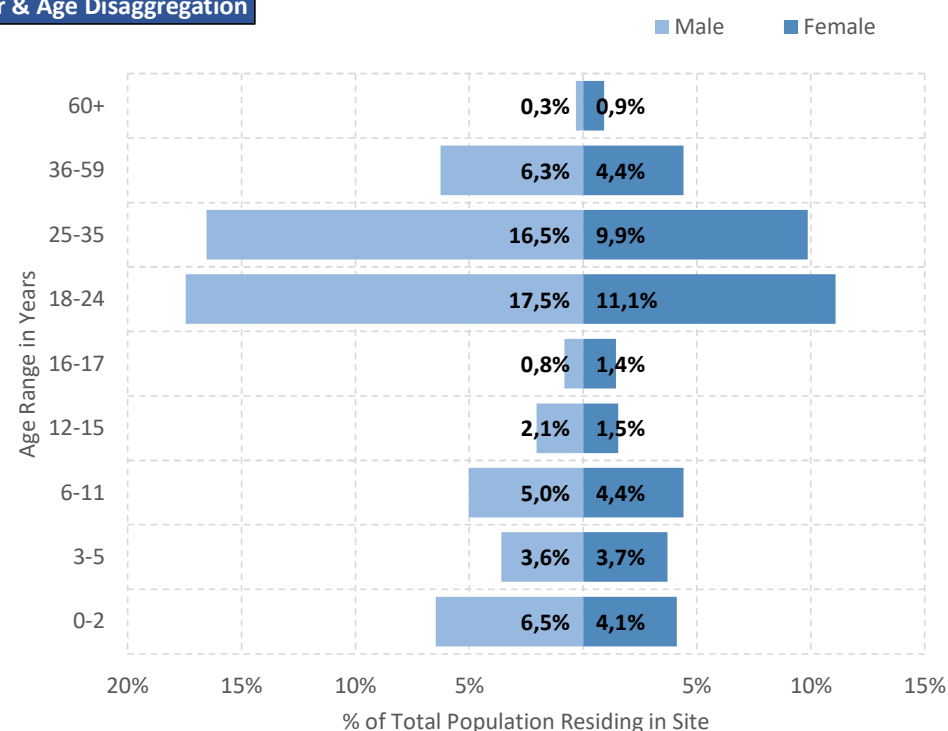
Distributions	Actor(s)	IOM
---------------	----------	-----

## Total Population

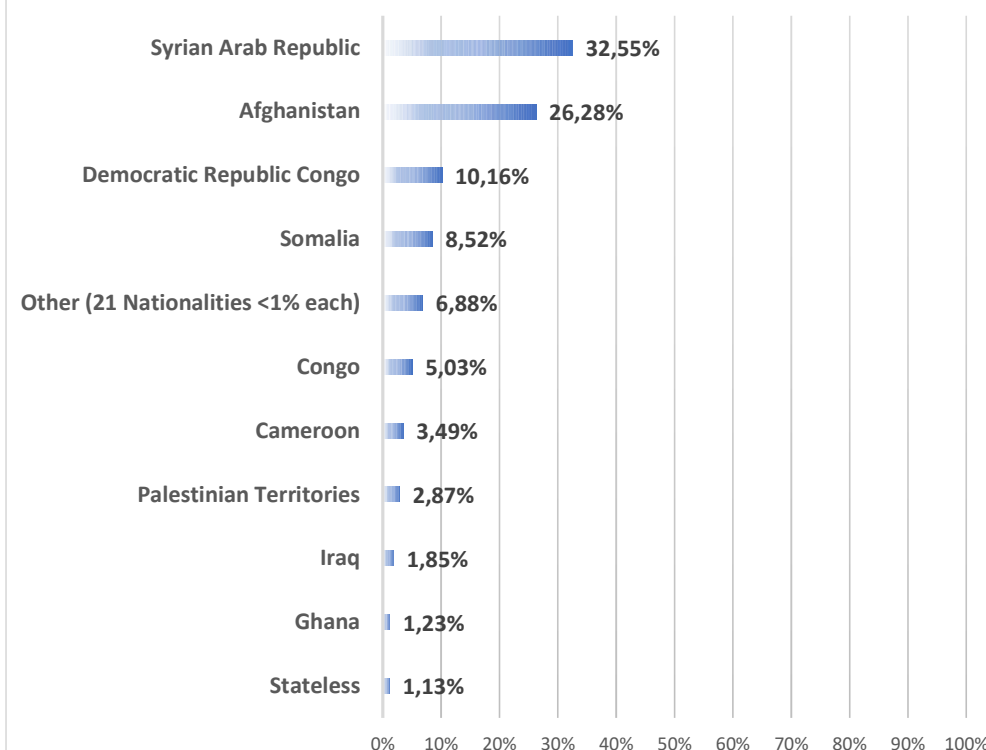


# of Singles	320	# of Households	181	# of UMCs in Safe Zone	N/A
--------------	-----	-----------------	-----	------------------------	-----

## Gender & Age Disaggregation



## NATIONALITY BREAKDOWN %



Demographic Data updated: 31/7/2020

Access to labour-market	% of population with Tax Number (AFM-holders)	No data available
	% of population above 15 y.o. with OAED card	No data available

Access to services off-site	Public transportation	YES
	Distance to Citizens' Service Center (KEP)	7 Km
	Distance to Tax Office	7 Km
	Distance to ATM	7 Km

Cash Actor(s)	UNHCR - CRS
---------------	-------------



Site Factsheet

Supporting the Greek Authorities in Managing the National Reception System for Asylum Seekers and Vulnerable Migrants (SMS)

Oinofyta  
Jul-2020



Latitude: 38.32354 - Longitude: 23.619078

Oinofyta Long-Term Accommodation Site is located on the 57th km of the National Athens - Lamia Highway, Prefecture of Viotia. It is located in the south part of the Prefecture, 37km away from Thiva and 58km from Athens, connected via the National Highway. It is located next to an industrial area. Transportation to Athens is provided via intercity bus and train. The closest train station is Oinoi, 1.4km away from the Site. Chalkida Hospital is 20 km away and it is accessible by train. Thiva Hospital is 29km away from the Site and it is accessible by intercity bus.



Total Area covered: 24,047 m²

**Maximum Capacity: 621**  
**# of Total Shelter Units: 151**  
**# of Containers: 0**  
**# of Apartments/Rooms: 137**  
**# of Cabins: 0**  
**# of Other: 0**

**Emergency Units:**  
**# of Partitioned Rooms in Rubhalls: 14**  
**# of Tents: 0**

Camp Management	Actor(s)	Ministry of Migration and Asylum (RIS)
	Type of Site	Long Term Accommodation Site

Site Management Support	Actor(s)	IOM
	Coordination meetings	YES
	Community meetings	YES
	Community feedback mechanism	YES

Shelter	Actor(s)	IOM
	# of accommodation units in need of repairs	0
	# of beneficiaries residing in tents	0
	# of beneficiaries residing in rubhalls	56
	# of beneficiaries residing in common areas	18
	# of beneficiaries residing in makeshift shelters	0

WASH	Actor(s)	IOM
	# of accommodation units with latrines	1
	# of latrines in common spaces	65
	Separation for men and women	YES
	# of accommodation units with showers	1
	# of showers in common spaces	45
	Separation for men and women	YES

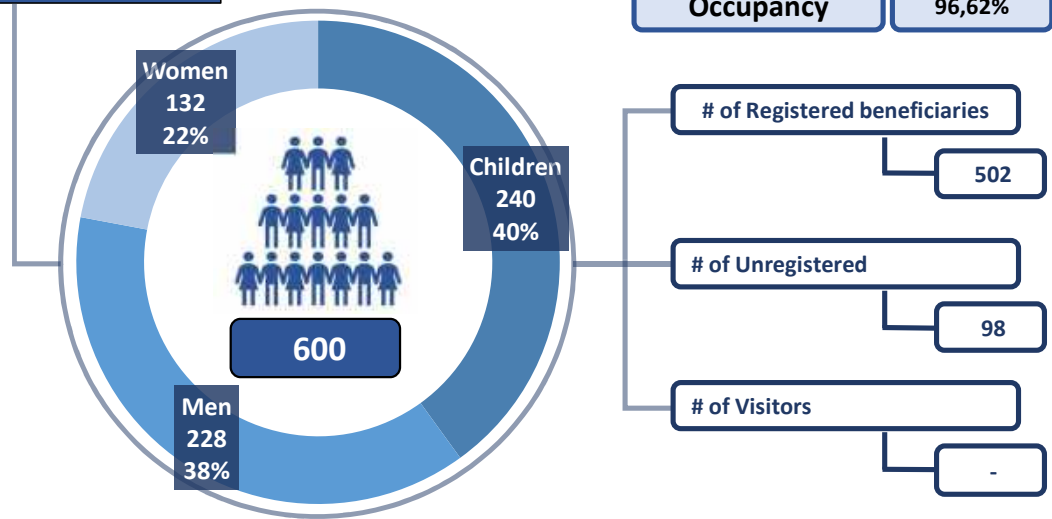
Health	Actor(s)	EODY
	Doctor present in Site	YES
	Distance to nearest health facility	18,5 Km
	Distance to nearest pharmacy	3 Km
	% of population with Social Security Number	43,17%

Protection	Protection Actor(s)	IOM
	Child Protection Actor(s)	UNICEF - Solidarity Now
	Safe Zone Actor(s)	Not Applicable
	Protection meetings	YES
	Psychosocial Support	YES
	Children Friendly Space	NO
	Female Friendly Space	YES
	Safe Zone in Site	NO
	Legal Assistance	YES
	SGBV referral mechanism	YES
	PWSN referral mechanism	YES
	UMC referral mechanism	YES

Education	Formal Education Actor(s)	Ministry of Education
	NFE Actor(s)	UNICEF - Solidarity Now
	# of students enrolled in Public School	no data available
	Access to public school(s)	N/A
	Non-formal Education services in Site	YES
	NFE courses for minors	School Support
	NFE courses for adults	Greek - English

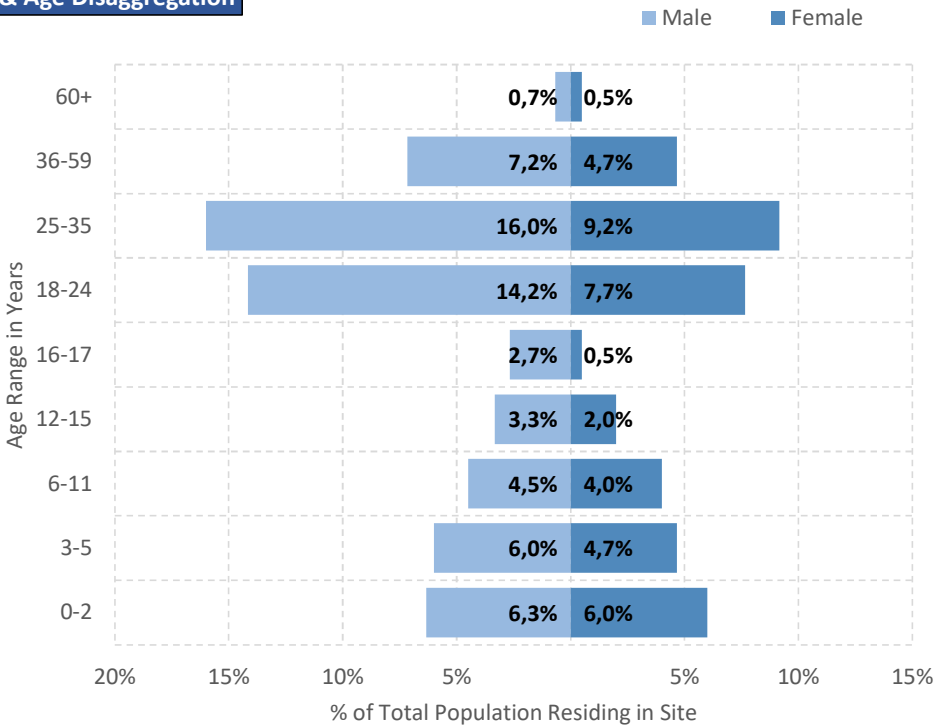
Distributions	Actor(s)	IOM
---------------	----------	-----

Total Population

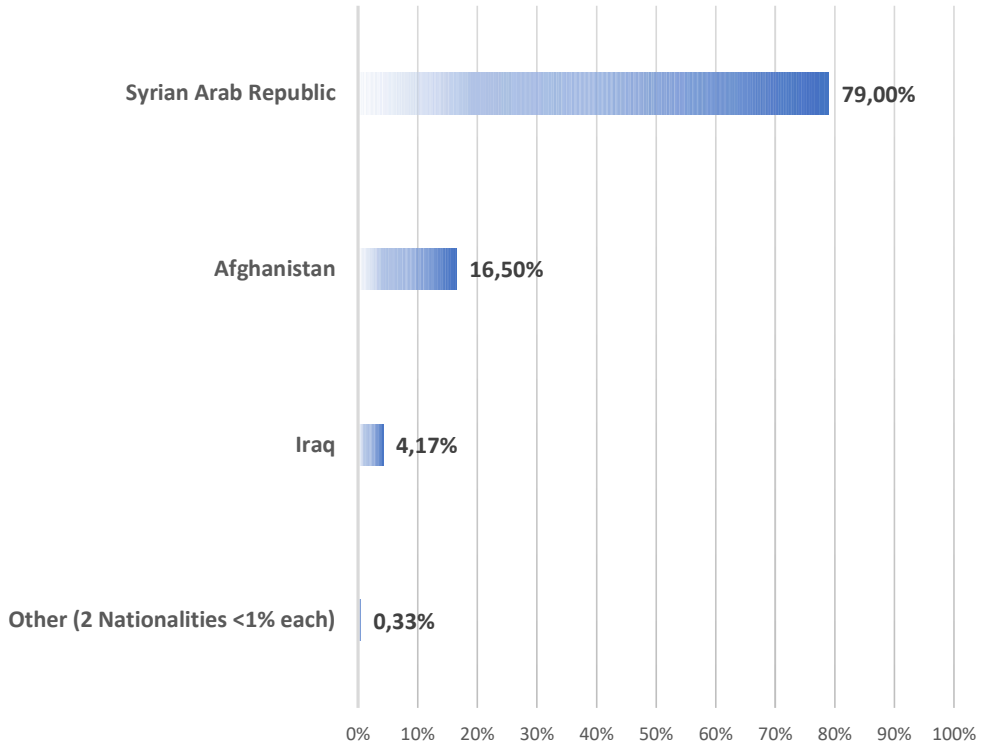


# of Singles	87	# of Households	127	# of UMCs in Safe Zone	N/A
--------------	----	-----------------	-----	------------------------	-----

Gender & Age Disaggregation



NATIONALITY BREAKDOWN %



Demographic Data updated: 31/7/2020

Access to labour-market	% of population with Tax Number (AFM-holders)	10,56%
	% of population above 15 y.o. with OAED card	5,14%

Access to services off-site	Public transportation	NO
	Distance to Citizens' Service Center (KEP)	3,6 Km
	Distance to Tax Office	31,9 Km
	Distance to ATM	5 Km

Cash Actor(s)	UNHCR - CRS
---------------	-------------



Site Factsheet

Supporting the Greek Authorities in Managing the National Reception System for Asylum Seekers and Vulnerable Migrants (SMS)



Latitude: 37.683111 - Longitude: 21.419083

The Accommodation Center of Pyrgos-Agia Filothei is located in Peloponnese and more specifically in the Region of Ilia. The building is hosting young female pupils and students on the 1st and 2nd floor of the building. The 3rd floor has been provided to host Female Single households. It is situated 2,1 km away from the city center, providing easy access to public services. The General hospital is located 300m away from the site.



Total Area covered: 456 m²

**Maximum Capacity: 80**  
**# of Total Shelter Units: 12**  
**# of Containers: 0**  
**# of Apartments/Rooms: 12**  
**# of Cabins: 0**  
**# of Other: 0**

**Emergency Units:**  
**# of Partitioned Rooms in Rubhalls: 0**  
**# of Tents: 0**

Camp Management	Actor(s)	Ministry of Migration and Asylum (RIS)
	Type of Site	Long Term Accommodation Site

Site Management Support	Actor(s)	IOM
	Coordination meetings	NO
	Community meetings	YES
	Community feedback mechanism	NO

Shelter	Actor(s)	IOM
	# of accommodation units in need of repairs	0
	# of beneficiaries residing in tents	0
	# of beneficiaries residing in rubhalls	0
	# of beneficiaries residing in common areas	0
	# of beneficiaries residing in makeshift shelters	0

WASH	Actor(s)	IOM
	# of accommodation units with latrines	0
	# of latrines in common spaces	6
	Separation for men and women	Not applicable
	# of accommodation units with showers	0
	# of showers in common spaces	6
	Separation for men and women	Not applicable

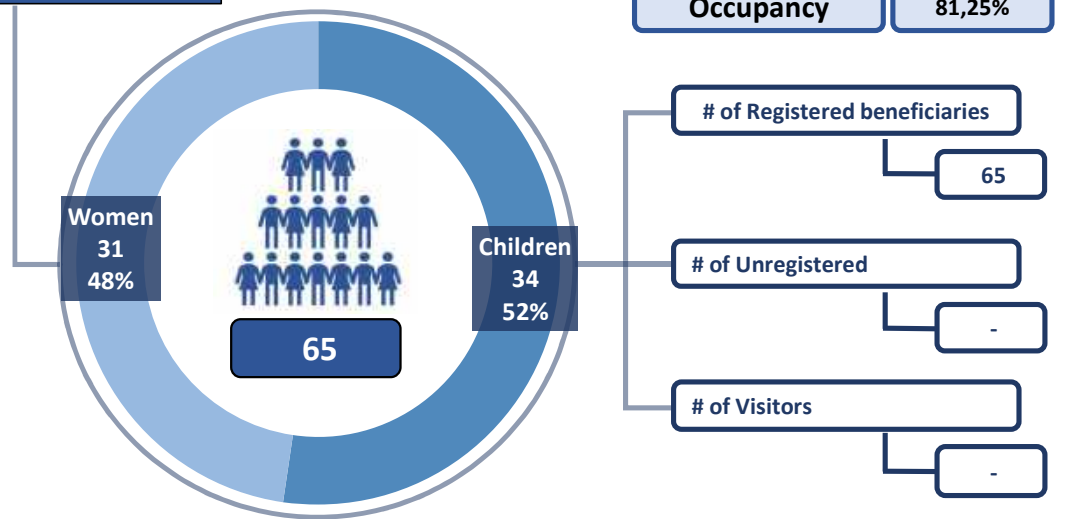
Health	Actor(s)	Hellenic Army
	Doctor present in Site	YES
	Distance to nearest health facility	0,3 Km
	Distance to nearest pharmacy	2,4 Km
	% of population with Social Security Number	72,31%

Protection	Protection Actor(s)	IOM
	Child Protection Actor(s)	IOM
	Safe Zone Actor(s)	Not Applicable
	Protection meetings	YES
	Psychosocial Support	YES
	Children Friendly Space	NO
	Female Friendly Space	YES
	Safe Zone in Site	NO
	Legal Assistance	YES
	SGBV referral mechanism	YES
	PWSN referral mechanism	YES
	UMC referral mechanism	YES

Education	Formal Education Actor(s)	Ministry of Education
	NFE Actor(s)	N/A
	# of students enrolled in Public School	25
	Access to public school(s)	N/A
	Non-formal Education services in Site	NO
	NFE courses for minors	N/A
	NFE courses for adults	N/A

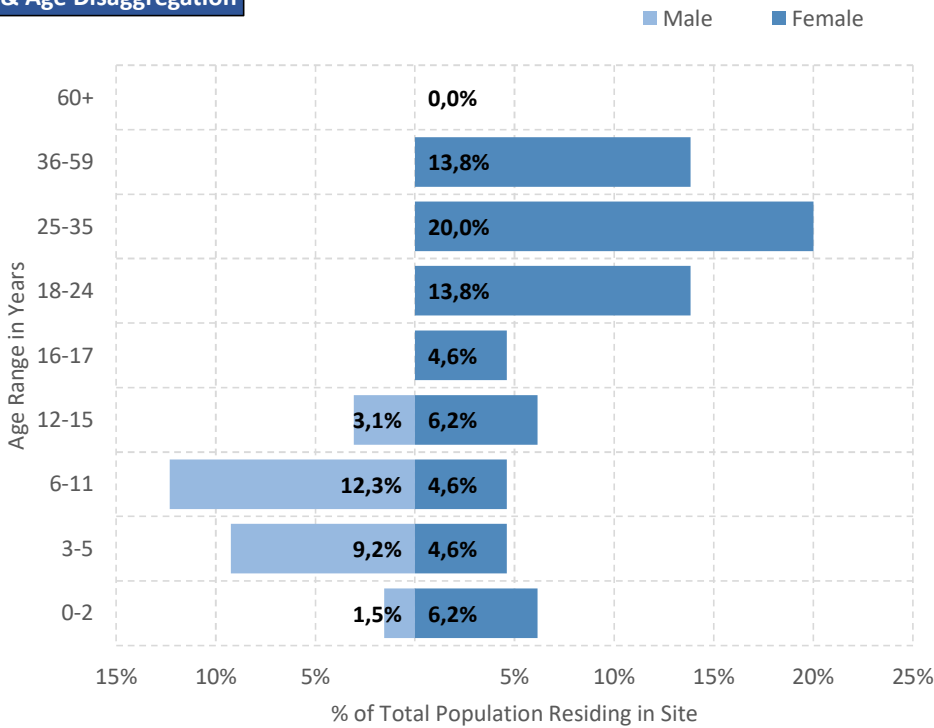
Distributions	Actor(s)	IOM
---------------	----------	-----

Total Population

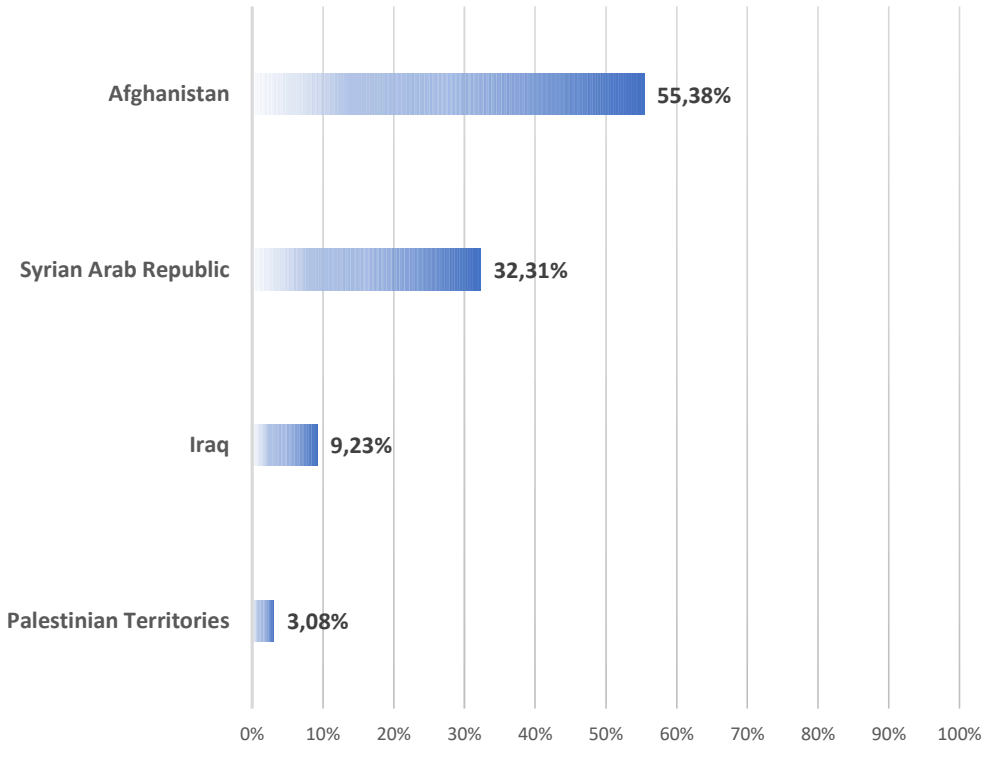


# of Singles	0	# of Households	28	# of UMCs in Safe Zone	N/A
--------------	---	-----------------	----	------------------------	-----

Gender & Age Disaggregation



NATIONALITY BREAKDOWN %



Demographic Data updated: 31/7/2020

Access to labour-market	% of population with Tax Number (AFM-holders)	16,13%
	% of population above 15 y.o. with OAED card	5,56%
Access to services off-site	Public transportation	YES
	Distance to Citizens' Service Center (KEP)	2,1 Km
	Distance to Tax Office	2,2 Km
	Distance to ATM	2,6 Km

Cash Actor(s)	UNHCR - CRS
---------------	-------------



Site Factsheet

Supporting the Greek Authorities in Managing the National Reception System for Asylum Seekers and Vulnerable Migrants (SMS)

Ritsona

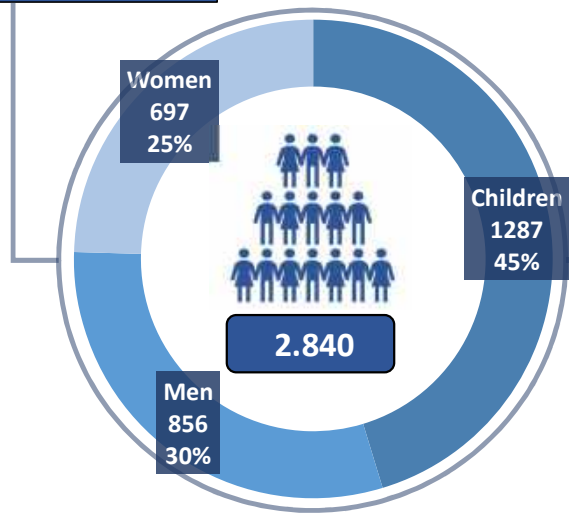
Jul-2020



Latitude: 38.388193 - Longitude: 23.503318

Ritsona Long-Term Accommodation Site is located between the geographical boundaries of the Prefecture of Viotia and the Prefecture of Evia and belongs to the geographical Department of Sterea Ellada. It is located 12km away from Chalkida , which is the nearest urban destination and 75km away from Athens. The connection is via the National Highway. Ritsona LTAC is reachable through the intercity bus, while the main bus station in Athens is centrally located (Ave. Liosion 260). The intercity bus stop is located at the industrial area of Ritsona, 700m away from the Site. Chalkida Hospital is 18km away and is accessible by bus.

Total Population



Reporting Agency: International Organization for Migration

Occupancy

96,34%

# of Registered beneficiaries

2.648

# of Unregistered

188

# of Visitors

4

# of Singles

356

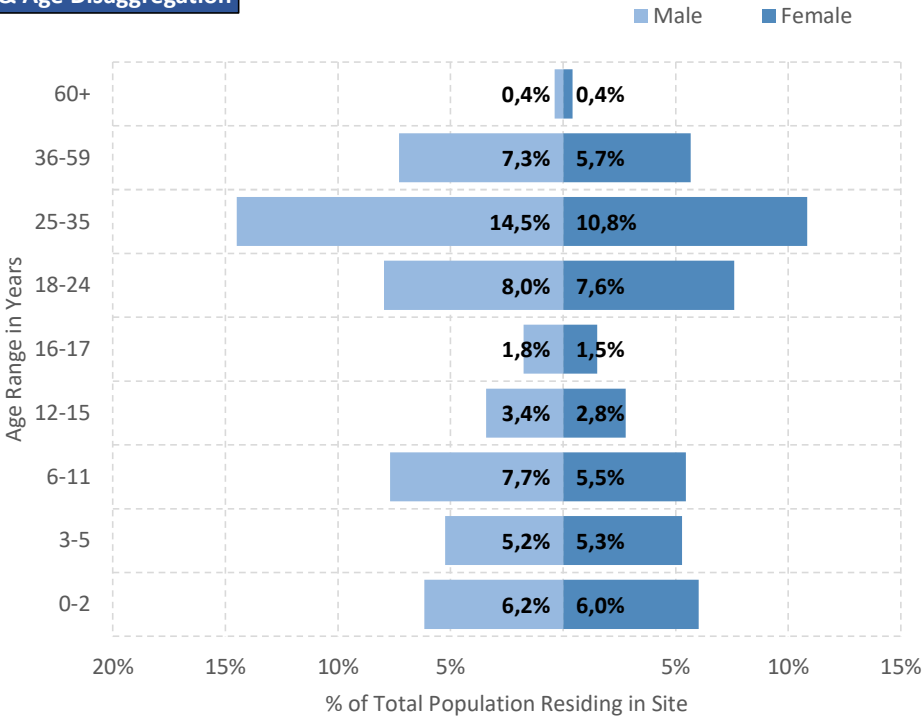
# of Households

609

# of UMCs in Safe Zone

24

Gender & Age Disaggregation



Maximum Capacity: 2,948

# of Total Shelter Units: 455

# of Containers: 195

# of Apartments/Rooms: 260

# of Cabins: 0

# of Other: 0

Emergency Units:

# of Partitioned Rooms in Rubhalls: 0

# of Tents: 0

Total Area covered: 175,705 m<sup>2</sup>

Camp Management	Actor(s)	Ministry of Migration and Asylum (RIS)
	Type of Site	Long Term Accommodation Site

Site Management Support	Actor(s)	IOM
	Coordination meetings	YES
	Community meetings	YES
	Community feedback mechanism	YES

Shelter	Actor(s)	IOM
	# of accommodation units in need of repairs	0
	# of beneficiaries residing in tents	0
	# of beneficiaries residing in rubhalls	0
	# of beneficiaries residing in common areas	12
	# of beneficiaries residing in makeshift shelters	0

WASH	Actor(s)	IOM
	# of accommodation units with latrines	453
	# of latrines in common spaces	0
	Separation for men and women	Not applicable
	# of accommodation units with showers	453
	# of showers in common spaces	0
	Separation for men and women	Not applicable

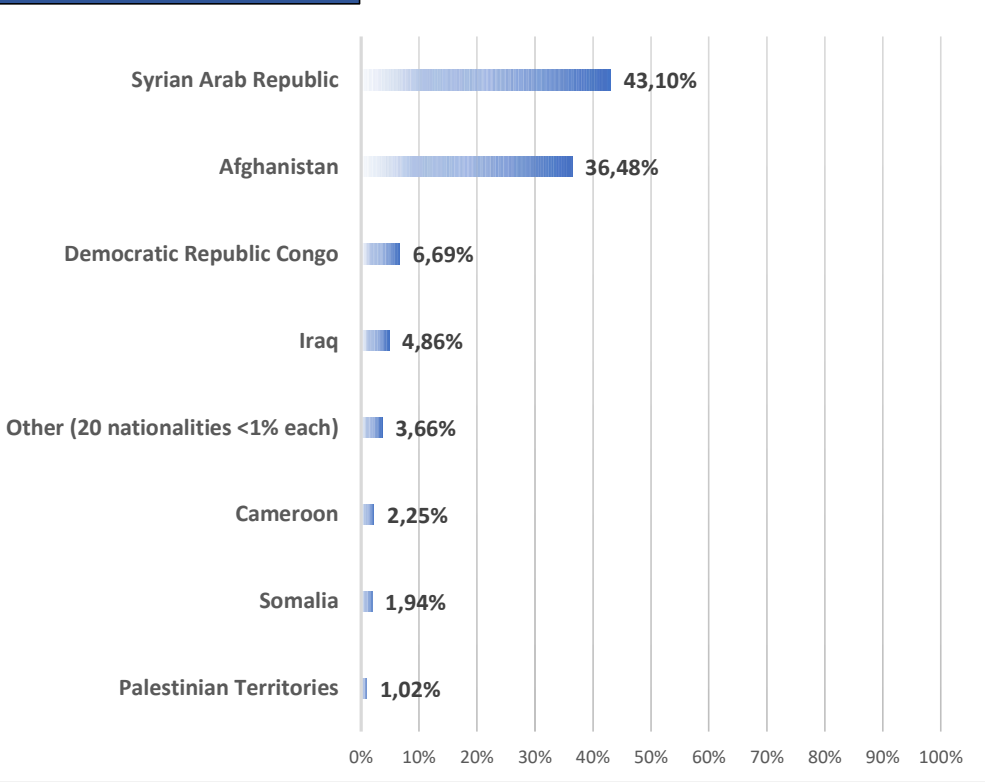
Health	Actor(s)	EODY
	Doctor present in Site	YES
	Distance to nearest health facility	18,4 Km
	Distance to nearest pharmacy	10,5 Km
	% of population with Social Security Number	43,49%

Protection	Protection Actor(s)	IOM
	Child Protection Actor(s)	UNICEF - Solidarity Now
	Safe Zone Actor(s)	IOM - ARSIS
	Protection meetings	YES
	Psychosocial Support	YES
	Children Friendly Space	YES
	Female Friendly Space	YES
	Safe Zone in Site	YES
	Legal Assistance	YES
	SGBV referral mechanism	YES
	PWSN referral mechanism	YES
	UMC referral mechanism	YES

Education	Formal Education Actor(s)	Ministry of Education
	NFE Actor(s)	UNICEF - Solidarity Now - Lighthouse Relief
	# of students enrolled in Public School	315
	Access to public school(s)	N/A
	Non-formal Education services in Site	YES
	NFE courses for minors	Greek - English - School Support
	NFE courses for adults	N/A

Distributions	Actor(s)	IOM
---------------	----------	-----

NATIONALITY BREAKDOWN %



Demographic Data updated: 31/7/2020

Access to labour-market	% of population with Tax Number (AFM-holders)	22,02%
	% of population above 15 y.o. with OAED card	6,32%

Access to services off-site	Public transportation	NO
	Distance to Citizens' Service Center (KEP)	10,7 Km
	Distance to Tax Office	20,4 Km
	Distance to ATM	5 Km

Cash Actor(s)	UNHCR - CRS
---------------	-------------





Site Factsheet

Supporting the Greek Authorities in Managing the National Reception System for Asylum Seekers and Vulnerable Migrants (SMS)

Schisto

Jul-2020



Latitude: 37.978211 - Longitude: 23.593508

Schisto is located 10 km west of Piraeus and 18 km away from the center of Athens. The nearest urban center is Keratsini (3.9 km away from the site). Public buses connect the LTAS with Keratsini and Athens, with the bus stop being outside the LTAS. The nearest hospital is the General Hospital of Nikaia.



Total Area covered: 38,264 m²

Maximum Capacity: 1,070  
# of Total Shelter Units: 194  
# of Containers: 168  
# of Apartments/Rooms: 26  
# of Cabins: 0  
# of Other: 0

Emergency Units:  
# of Partitioned Rooms in Rubhalls: 0  
# of Tents: 0

Camp Management	Actor(s)	Ministry of Migration and Asylum (RIS)
	Type of Site	Long Term Accommodation Site

Site Management Support	Actor(s)	DRC
	Coordination meetings	NO
	Community meetings	NO
	Community feedback mechanism	YES

Shelter	Actor(s)	DRC
	# of accommodation units in need of repairs	0
	# of beneficiaries residing in tents	0
	# of beneficiaries residing in rubhalls	0
	# of beneficiaries residing in common areas	7
	# of beneficiaries residing in makeshift shelters	193

WASH	Actor(s)	DRC
	# of accommodation units with latrines	168
	# of latrines in common spaces	35
	Separation for men and women	YES
	# of accommodation units with showers	168
	# of showers in common spaces	27
	Separation for men and women	YES

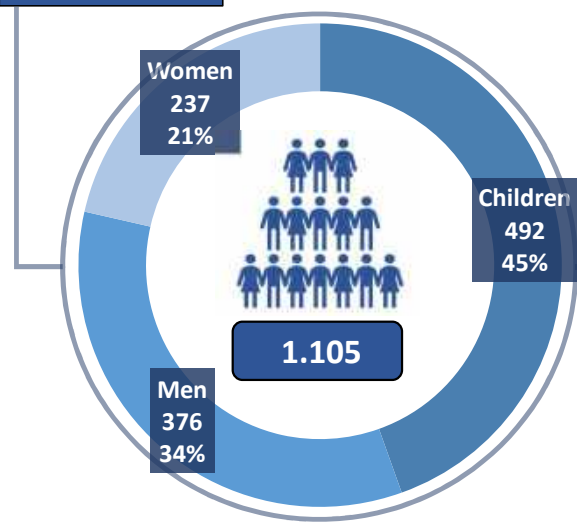
Health	Actor(s)	EODY - Hellenic Air Force
	Doctor present in Site	YES
	Distance to nearest health facility	7,1 Km
	Distance to nearest pharmacy	5,5 Km
	% of population with Social Security Number	No data available

Protection	Protection Actor(s)	DRC
	Child Protection Actor(s)	ARSIS - TdH - DRC
	Safe Zone Actor(s)	IOM - ARSIS
	Protection meetings	NO
	Psychosocial Support	YES
	Children Friendly Space	NO
	Female Friendly Space	YES
	Safe Zone in Site	YES
	Legal Assistance	YES
	SGBV referral mechanism	NO
	PWSN referral mechanism	YES
	UMC referral mechanism	YES

Education	Formal Education Actor(s)	Ministry of Education
	NFE Actor(s)	DRC
	# of students enrolled in Public School	206
	Access to public school(s)	N/A
	Non-formal Education services in Site	YES
	NFE courses for minors	Greek - English - School Support
	NFE courses for adults	Greek - English

Distributions	Actor(s)	DRC
---------------	----------	-----

Total Population



Reporting Agency: DRC

Occupancy 103,27%

# of Registered beneficiaries 887

# of Unregistered 218

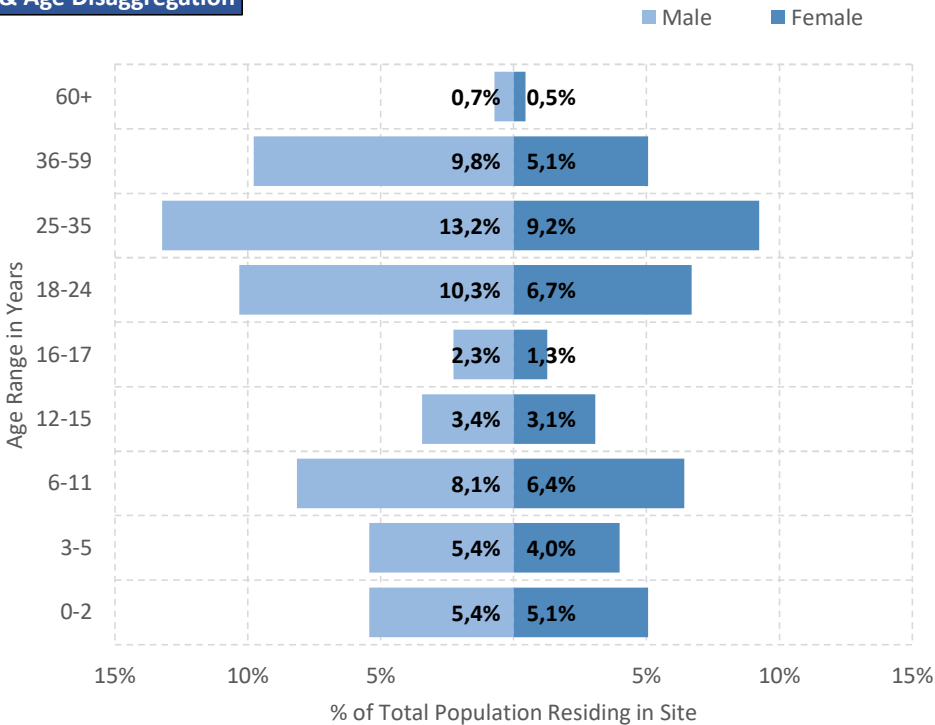
# of Visitors 0

# of Singles 202

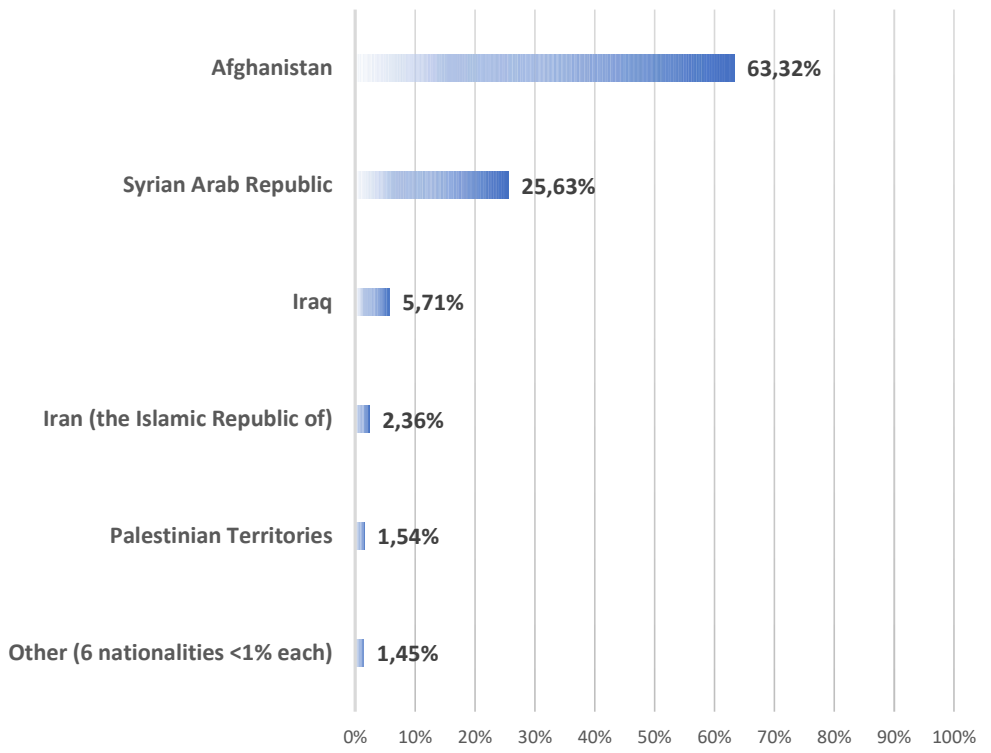
# of Households 193

# of UMCs in Safe Zone 28

Gender & Age Disaggregation



NATIONALITY BREAKDOWN %



Demographic Data updated: 31/7/2020

Access to labour-market	% of population with Tax Number (AFM-holders)	No data available
	% of population above 15 y.o. with OAED card	No data available

Access to services off-site	Public transportation	YES
	Distance to Citizens' Service Center (KEP)	5 Km
	Distance to Tax Office	10 Km
	Distance to ATM	3,4 Km

Cash Actor(s)	UNHCR - CRS
---------------	-------------



Funded by the Asylum, Migration and Integration Fund of the European Union





Site Factsheet

Supporting the Greek Authorities in Managing the National Reception System for Asylum Seekers and Vulnerable Migrants (SMS)

Serres  
Jul-2020



Latitude: 41.07245 - Longitude: 23.54729

Serres Long-Term Accommodation Site is located on the south side of Serres, 4km away from Serres center and 100km north to Thessaloniki. The Central Bus Station (KTEL) and train station are very close to the site, approximately 500m away. Transportation to General Hospital of Serres is provided by bus and the starting point is in the city of Serres with regular routes. Super markets and pharmacies are also easily accessible.



Total Area covered: 84,840 m²

Maximum Capacity: 1,679  
# of Total Shelter Units: 230  
# of Containers: 94  
# of Apartments/Rooms: 136  
# of Cabins: 0  
# of Other: 0

Emergency Units:  
# of Partitioned Rooms in Rubhalls: 0  
# of Tents: 0

Camp Management	Actor(s)	Ministry of Migration and Asylum (RIS)
	Type of Site	Long Term Accommodation Site

Site Management Support	Actor(s)	IOM
	Coordination meetings	YES
	Community meetings	YES
	Community feedback mechanism	YES

Shelter	Actor(s)	IOM
	# of accommodation units in need of repairs	0
	# of beneficiaries residing in tents	0
	# of beneficiaries residing in rubhalls	0
	# of beneficiaries residing in common areas	0
	# of beneficiaries residing in makeshift shelters	0

WASH	Actor(s)	IOM
	# of accommodation units with latrines	214
	# of latrines in common spaces	12
	Separation for men and women	YES
	# of accommodation units with showers	214
	# of showers in common spaces	12
	Separation for men and women	YES

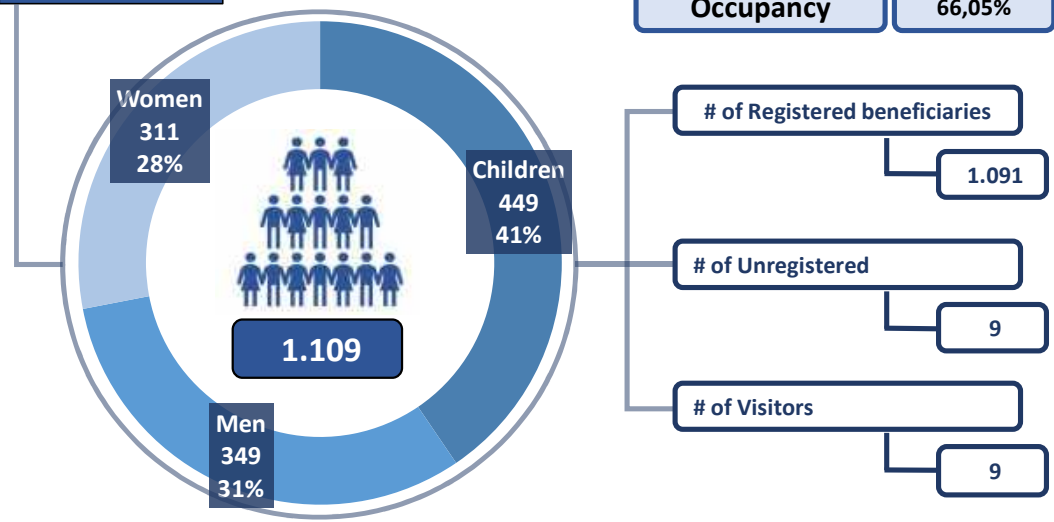
Health	Actor(s)	EODY
	Doctor present in Site	YES
	Distance to nearest health facility	3 Km
	Distance to nearest pharmacy	2 Km
	% of population with Social Security Number	70,60%

Protection	Protection Actor(s)	IOM
	Child Protection Actor(s)	UNICEF - Solidarity Now
	Safe Zone Actor(s)	Not Applicable
	Protection meetings	YES
	Psychosocial Support	YES
	Children Friendly Space	YES
	Female Friendly Space	YES
	Safe Zone in Site	NO
	Legal Assistance	YES
	SGBV referral mechanism	YES
	PWSN referral mechanism	YES
	UMC referral mechanism	YES

Education	Formal Education Actor(s)	Ministry of Education
	NFE Actor(s)	UNICEF - Solidarity Now
	# of students enrolled in Public School	329
	Access to public school(s)	N/A
	Non-formal Education services in Site	YES
	NFE courses for minors	Greek - English - School Support
	NFE courses for adults	Greek - English

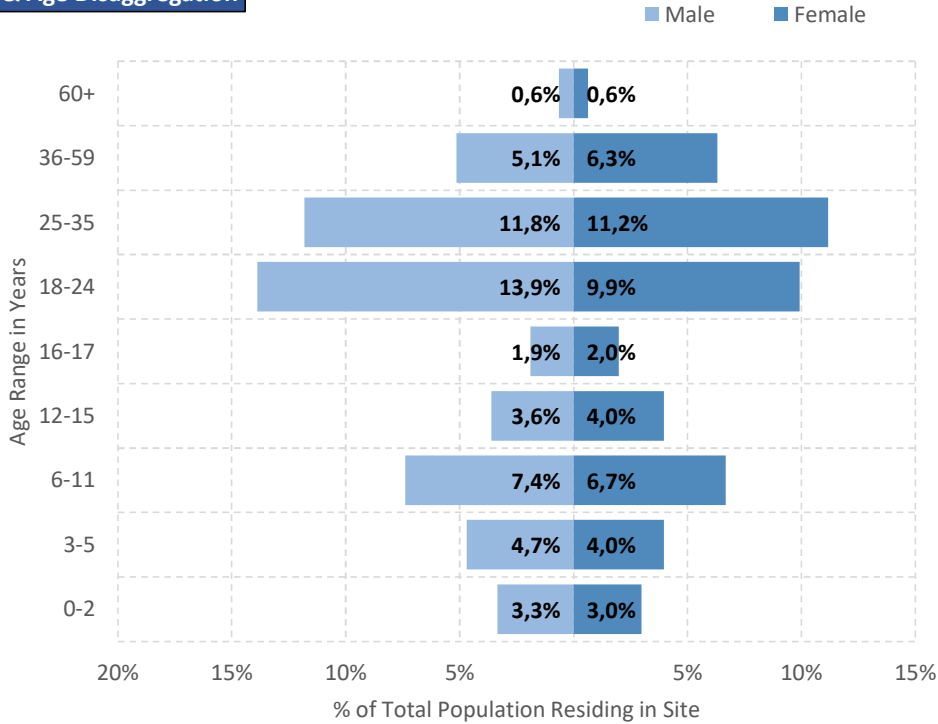
Distributions	Actor(s)	IOM
---------------	----------	-----

Total Population

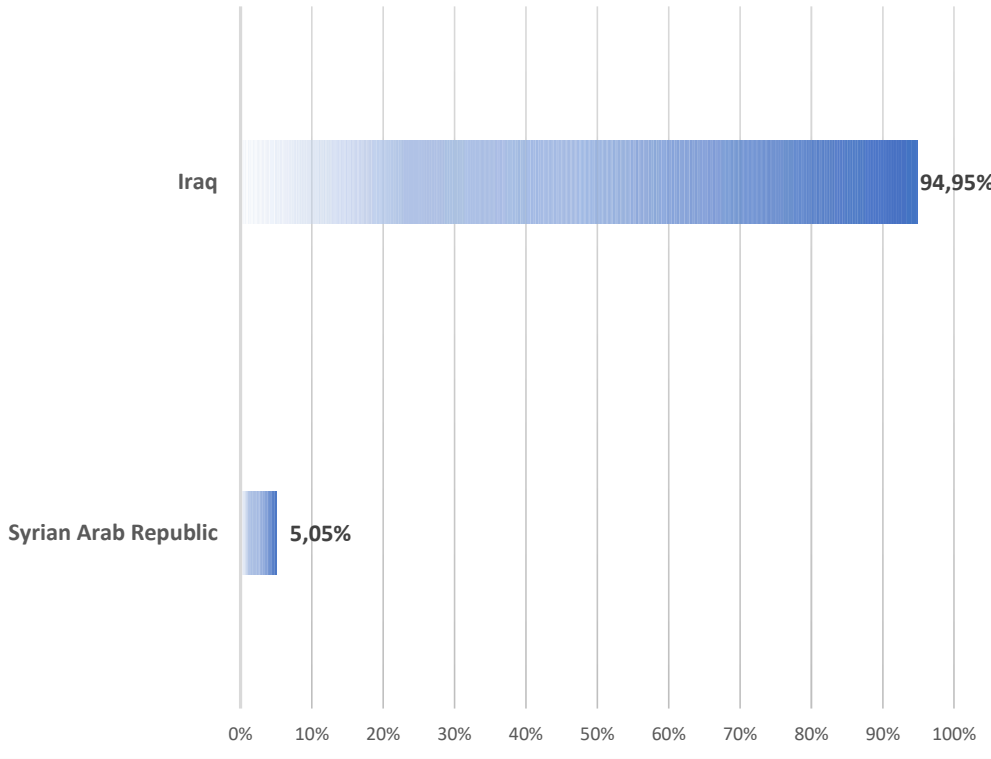


# of Singles	91	# of Households	235	# of UMCs in Safe Zone	N/A
--------------	----	-----------------	-----	------------------------	-----

Gender & Age Disaggregation



NATIONALITY BREAKDOWN %



Demographic Data updated: 31/7/2020

Access to labour-market	% of population with Tax Number (AFM-holders)	60,45%
	% of population above 15 y.o. with OAED card	6,36%
Access to services off-site	Public transportation	NO
	Distance to Citizens' Service Center (KEP)	2 Km
	Distance to Tax Office	2 Km
	Distance to ATM	2 Km

Cash Actor(s)	UNHCR - IFRC
---------------	--------------



Site Factsheet

Supporting the Greek Authorities in Managing the National Reception System for Asylum Seekers and Vulnerable Migrants (SMS)

Skaramangas

Jul-2020



Latitude: 38.010000 - Longitude: 23.600000

Skaramangas is located 13 km west of Athens, belonging administratively to the Municipality of Chaidari. The nearest urban centers are Chaidari (7 km) and Aspropyrgos (7.5 km), which are reachable by bus. The bus station is located outside the LTAS. The closest metro station is Agia Marina and provides direct connection to the center of Athens. The nearest public hospital, Attikon General Hospital, lies 6.5 km away from the LTAS.



Total Area covered: 84,432 m²

Maximum Capacity: 3,196  
# of Total Shelter Units: 464  
# of Containers: 464  
# of Apartments/Rooms: 0  
# of Cabins: 0  
# of Other: 0

Emergency Units:  
# of Partitioned Rooms in Rubhalls: 0  
# of Tents: 0

Camp Management	Actor(s)	Ministry of Migration and Asylum (RIS)
	Type of Site	Long Term Accommodation Site

Site Management Support	Actor(s)	DRC
	Coordination meetings	NO
	Community meetings	NO
	Community feedback mechanism	YES

Shelter	Actor(s)	DRC
	# of accommodation units in need of repairs	2
	# of beneficiaries residing in tents	0
	# of beneficiaries residing in rubhalls	0
	# of beneficiaries residing in common areas	221
	# of beneficiaries residing in makeshift shelters	0

WASH	Actor(s)	DRC
	# of accommodation units with latrines	464
	# of latrines in common spaces	18
	Separation for men and women	YES
	# of accommodation units with showers	464
	# of showers in common spaces	7
	Separation for men and women	YES

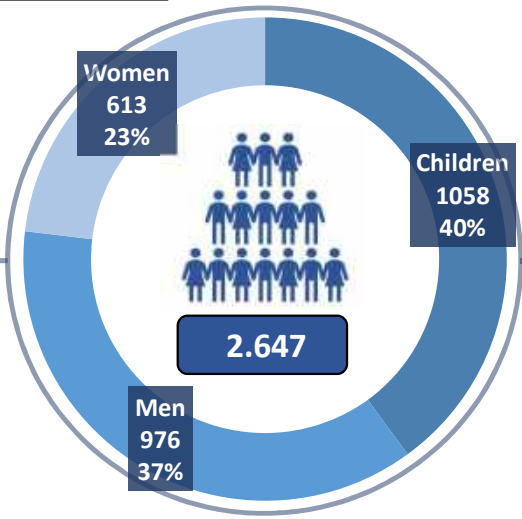
Health	Actor(s)	Hellenic Navy - EODY
	Doctor present in Site	YES
	Distance to nearest health facility	9,8 Km
	Distance to nearest pharmacy	6 Km
	% of population with Social Security Number	60,41%

Protection	Protection Actor(s)	DRC
	Child Protection Actor(s)	TdH - DRC
	Safe Zone Actor(s)	IOM - TdH
	Protection meetings	NO
	Psychosocial Support	YES
	Children Friendly Space	YES
	Female Friendly Space	YES
	Safe Zone in Site	YES
	Legal Assistance	YES
	SGBV referral mechanism	NO
	PWSN referral mechanism	YES
	UMC referral mechanism	YES

Education	Formal Education Actor(s)	Ministry of Education
	NFE Actor(s)	DRC - Drop in the Ocean - Municipality of Chaidari
	# of students enrolled in Public School	450
	Access to public school(s)	N/A
	Non-formal Education services in Site	YES
	NFE courses for minors	Greek - English - School Support
	NFE courses for adults	Greek - English

Distributions	Actor(s)	DRC - Drop in the Ocean - Solidarity of Athens
---------------	----------	--

Total Population



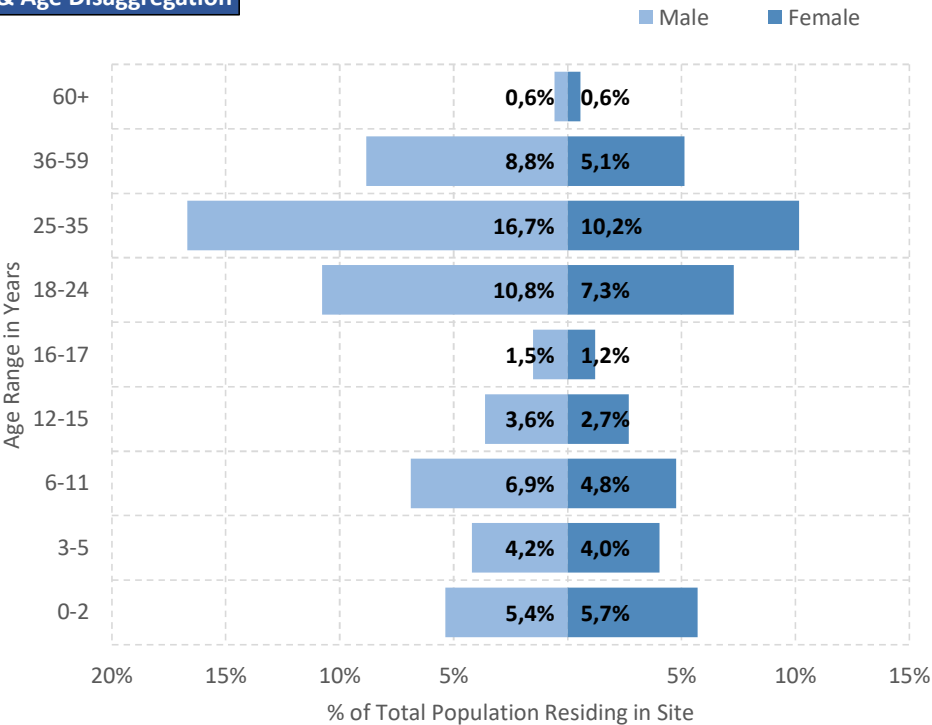
Reporting Agency: DRC

Occupancy 82,82%

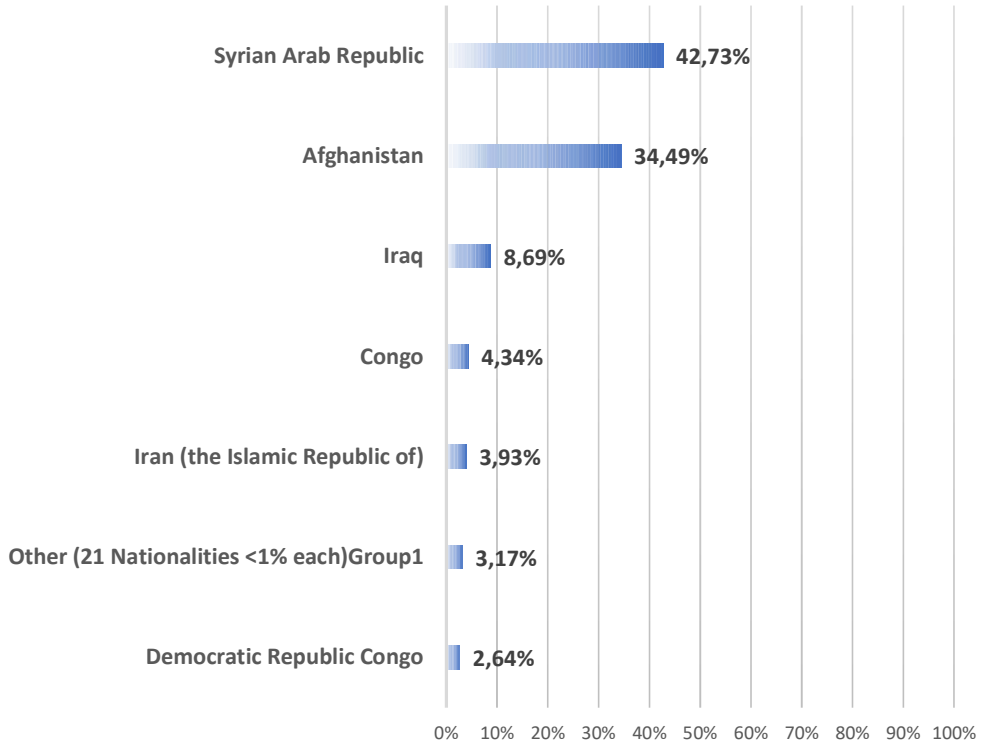
# of Registered beneficiaries 2.207  
# of Unregistered 440  
# of Visitors 0

# of Singles 594 # of Households 545 # of UMCs in Safe Zone 30

Gender & Age Disaggregation



NATIONALITY BREAKDOWN %



Demographic Data updated: 31/7/2020

Access to labour-market	% of population with Tax Number (AFM-holders)	31,97%
	% of population above 15 y.o. with OAED card	21,12%
Access to services off-site	Public transportation	YES
	Distance to Citizens' Service Center (KEP)	6,6 Km
	Distance to Tax Office	8,9 Km
	Distance to ATM	5 Km

Cash Actor(s)	UNHCR - CRS
---------------	-------------



Site Factsheet

Supporting the Greek Authorities in Managing the National Reception System for Asylum Seekers and Vulnerable Migrants (SMS)

Thermopyles

Jul-2020



Latitude: 38.794139 - Longitude: 22.526612

Thermopyles Long-Term Accommodation Site is located in the Prefecture of Fthiotida. The Accommodation Center is located 1km away from Thermopyles village, 15km away from Lamia city and 200km away from Athens. Intercity bus transportation to Lamia is available. Athens is also accessible from Thermopyles village and Lamia through public transportation. The General Hospital of Lamia is located 20km from Thermopyles camp.



Total Area covered: Undefined (no fencing)

Maximum Capacity: 560  
# of Total Shelter Units: 112  
# of Containers: 14  
# of Apartments/Rooms: 98  
# of Cabins: 0  
# of Other: 0

Emergency Units:  
# of Partitioned Rooms in Rubhalls: 0  
# of Tents: 0

Camp Management	Actor(s)	Ministry of Migration and Asylum (RIS)
	Type of Site	Long Term Accommodation Site

Site Management Support	Actor(s)	IOM
	Coordination meetings	NO
	Community meetings	YES
	Community feedback mechanism	YES

Shelter	Actor(s)	IOM
	# of accommodation units in need of repairs	14
	# of beneficiaries residing in tents	0
	# of beneficiaries residing in rubhalls	0
	# of beneficiaries residing in common areas	0
	# of beneficiaries residing in makeshift shelters	0

WASH	Actor(s)	IOM
	# of accommodation units with latrines	59
	# of latrines in common spaces	32
	Separation for men and women	YES
	# of accommodation units with showers	59
	# of showers in common spaces	28
	Separation for men and women	YES

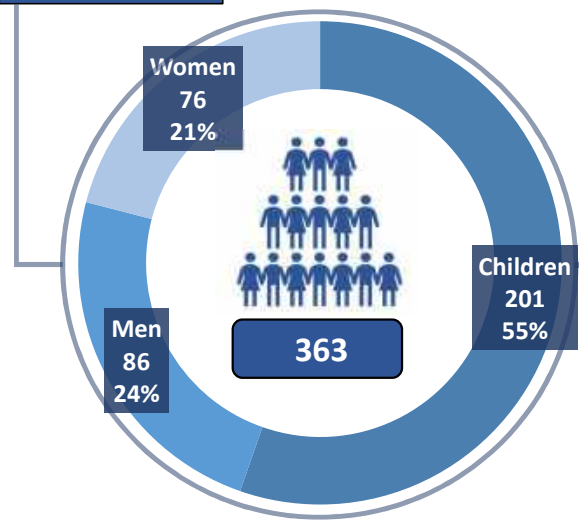
Health	Actor(s)	EODY
	Doctor present in Site	YES
	Distance to nearest health facility	20 Km
	Distance to nearest pharmacy	15 Km
	% of population with Social Security Number	44,08%

Protection	Protection Actor(s)	Prefecture of Central Greece - IOM
	Child Protection Actor(s)	UNICEF - Solidarity Now
	Safe Zone Actor(s)	Not Applicable
	Protection meetings	YES
	Psychosocial Support	YES
	Children Friendly Space	YES
	Female Friendly Space	YES
	Safe Zone in Site	NO
	Legal Assistance	YES
	SGBV referral mechanism	YES
	PWSN referral mechanism	YES
	UMC referral mechanism	YES

Education	Formal Education Actor(s)	Ministry of Education
	NFE Actor(s)	Prefecture of Central Greece
	# of students enrolled in Public School	72
	Access to public school(s)	N/A
	Non-formal Education services in Site	YES
	NFE courses for minors	Greek - English
	NFE courses for adults	Greek - English

Distributions	Actor(s)	IOM
---------------	----------	-----

Total Population



Reporting Agency: International Organization for Migration

Occupancy

64,82%

# of Registered beneficiaries

362

# of Unregistered

1

# of Visitors

-

# of Singles

22

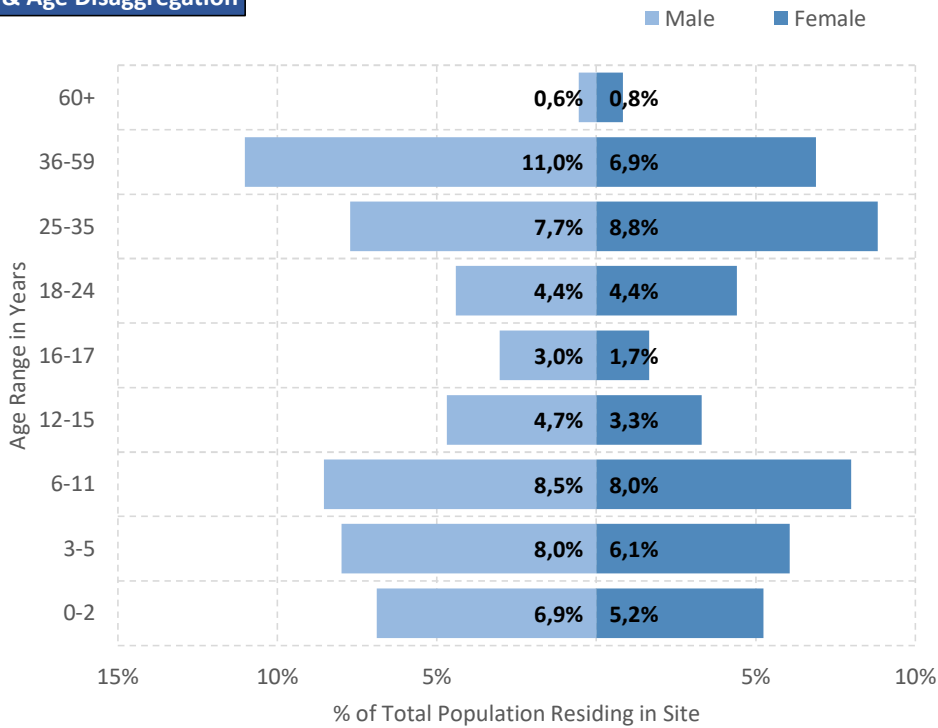
# of Households

62

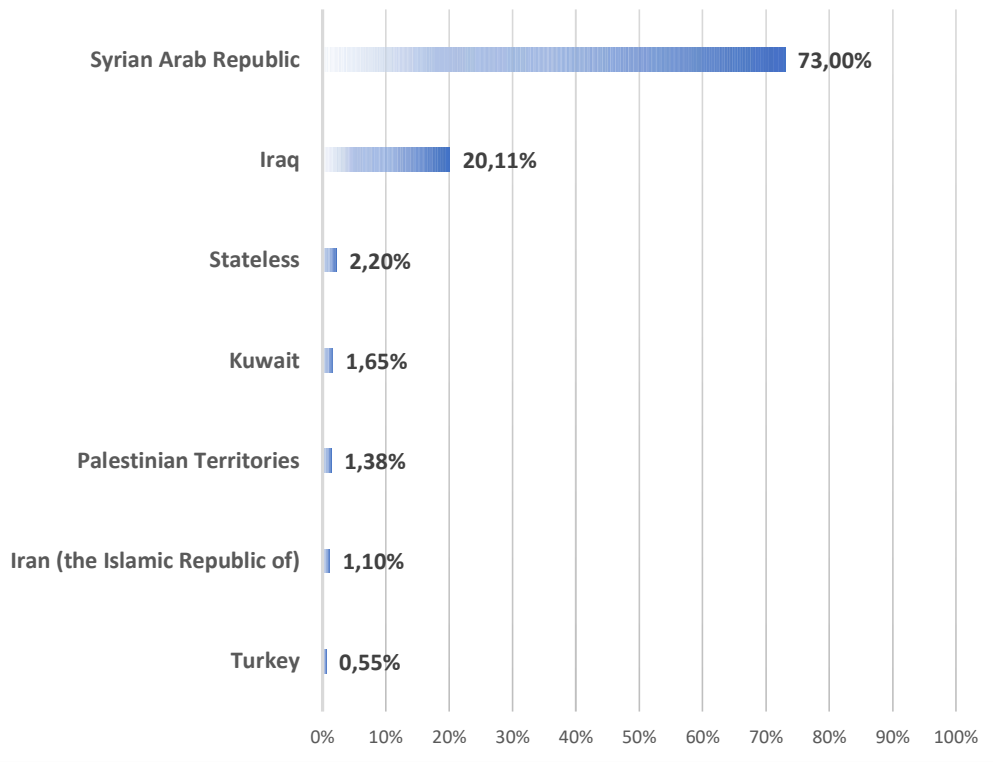
# of UMCs in Safe Zone

N/A

Gender & Age Disaggregation



NATIONALITY BREAKDOWN %



Demographic Data updated: 31/7/2020

Access to labour-market	% of population with Tax Number (AFM-holders)	53,70%
	% of population above 15 y.o. with OAED card	7,03%

Access to services off-site	Public transportation	YES
	Distance to Citizens' Service Center (KEP)	17 Km
	Distance to Tax Office	17 Km
	Distance to ATM	15 Km

Cash Actor(s)	UNHCR - CRS
---------------	-------------



Site Factsheet

Supporting the Greek Authorities in Managing the National Reception System for Asylum Seekers and Vulnerable Migrants (SMS)

Thiva

Jul-2020



Latitude: 38.282793 - Longitude: 23.332247

Thiva Long-Term Accommodation Site is located in the Prefecture of Viotia and is 60 km away from the center of Athens and 5km from the city of Thiva, which is accessible by bus. Thiva is connected with Athens through intercity bus, with routes every hour. Thiva Hospital is 7,5Km away from the accommodation center and it is easily accessible by bus.



Total Area covered: 38,000 m²

**Maximum Capacity: 971**  
**# of Total Shelter Units: 143**  
**# of Containers: 65**  
**# of Apartments/Rooms: 63**  
**# of Cabins: 0**  
**# of Other: 0**

**Emergency Units:**  
**# of Partitioned Rooms in Rubhalls: 0**  
**# of Tents: 15**

Camp Management	Actor(s)	Ministry of Migration and Asylum (RIS)
	Type of Site	Long Term Accommodation Site

Site Management Support	Actor(s)	IOM
	Coordination meetings	YES
	Community meetings	YES
	Community feedback mechanism	YES

Shelter	Actor(s)	IOM
	# of accommodation units in need of repairs	0
	# of beneficiaries residing in tents	90
	# of beneficiaries residing in rubhalls	0
	# of beneficiaries residing in common areas	53
	# of beneficiaries residing in makeshift shelters	0

WASH	Actor(s)	IOM
	# of accommodation units with latrines	65
	# of latrines in common spaces	74
	Separation for men and women	YES
	# of accommodation units with showers	65
	# of showers in common spaces	73
	Separation for men and women	YES

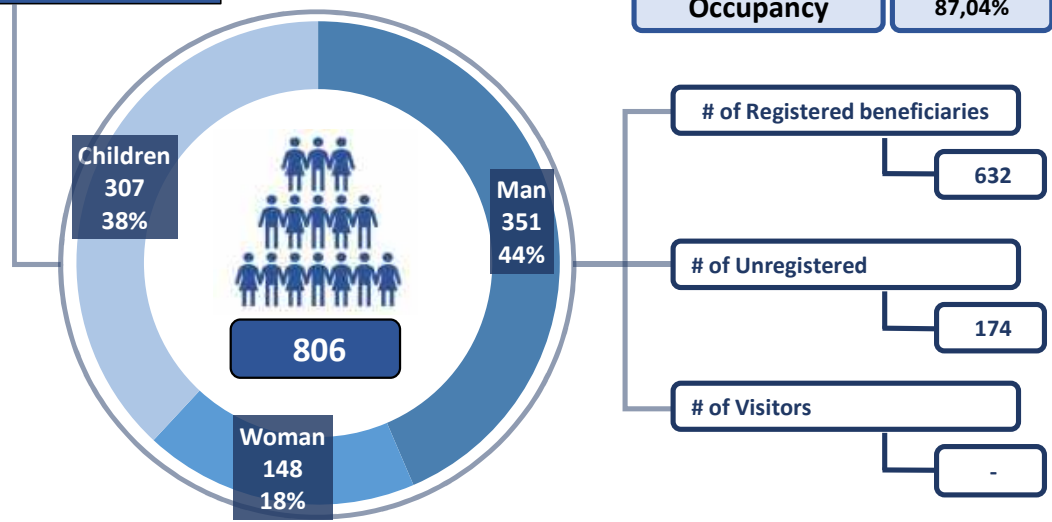
Health	Actor(s)	EODY - Hellenic Army
	Doctor present in Site	YES
	Distance to nearest health facility	7,5 Km
	Distance to nearest pharmacy	3,2 Km
	% of population with Social Security Number	36,10%

Protection	Protection Actor(s)	IOM
	Child Protection Actor(s)	UNICEF - Solidarity Now
	Safe Zone Actor(s)	IOM - ARSIS
	Protection meetings	YES
	Psychosocial Support	YES
	Children Friendly Space	NO
	Female Friendly Space	YES
	Safe Zone in Site	YES
	Legal Assistance	YES
	SGBV referral mechanism	YES
	PWSN referral mechanism	YES
	UMC referral mechanism	YES

Education	Formal Education Actor(s)	Ministry of Education
	NFE Actor(s)	UNICEF - Solidarity Now
	# of students enrolled in Public School	no data available
	Access to public school(s)	N/A
	Non-formal Education services in Site	YES
	NFE courses for minors	Greek - English
	NFE courses for adults	Greek - English

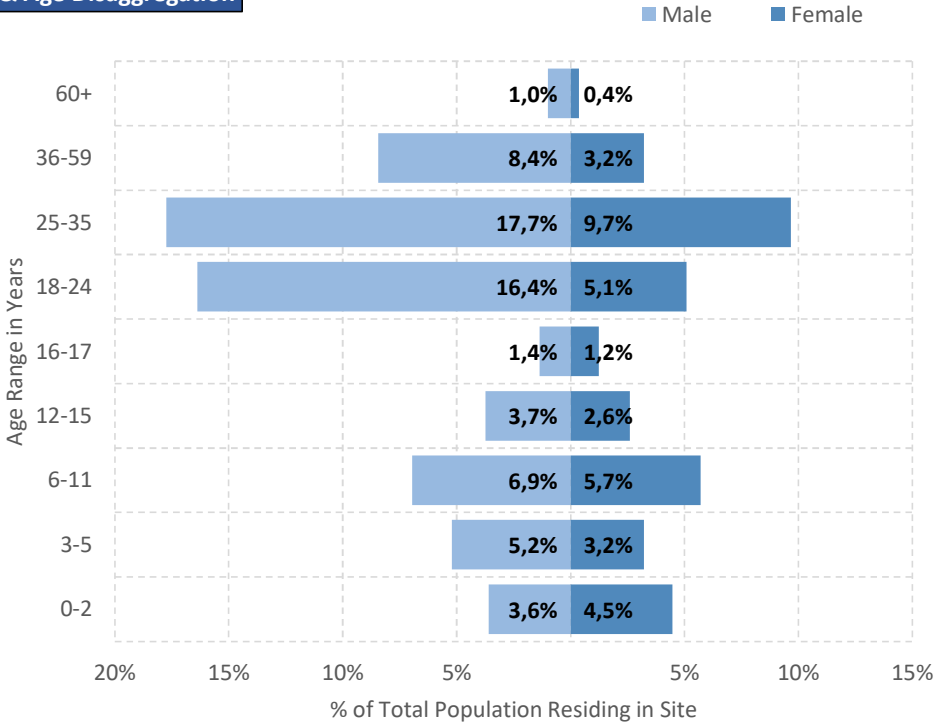
Distributions	Actor(s)	IOM
---------------	----------	-----

Total Population

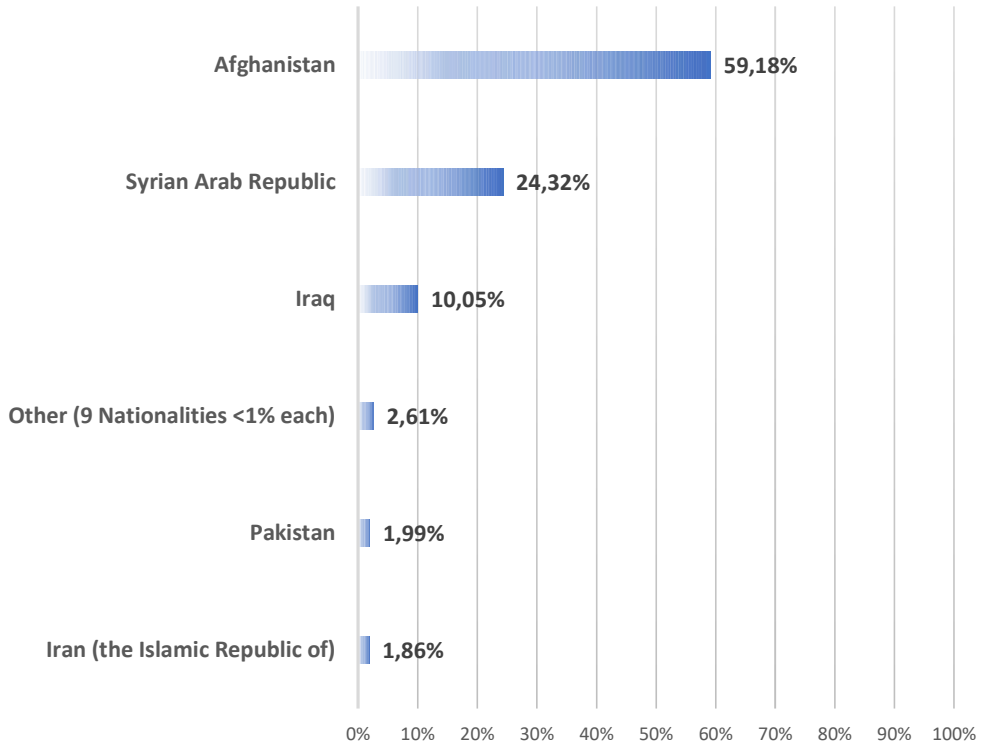


# of Singles	215	# of Households	140	# of UMCs in Safe Zone	29
--------------	-----	-----------------	-----	------------------------	----

Gender & Age Disaggregation



NATIONALITY BREAKDOWN %



Demographic Data updated: 31/7/2020

Access to labour-market	% of population with Tax Number (AFM-holders)	40,88%
	% of population above 15 y.o. with OAED card	26,23%

Access to services off-site	Public transportation	NO
	Distance to Citizens' Service Center (KEP)	4,7 Km
	Distance to Tax Office	4 Km
	Distance to ATM	4,5 Km

Cash Actor(s)	UNHCR - CRS
---------------	-------------









Latitude: 40.489315 - Longitude: 22.250298

Veria is located in a military center in the village of Agia Varvara, which is 5 km away from the city center of Veria and 73 km away from Thessaloniki. An intercity bus service connects the LTAS with the city of Veria, where the General Hospital and super markets are available. The bus stop is outside of the LTAS. In Agia Varvara, there is a mini market and a pharmacy.



Total Area covered: 64,830 m<sup>2</sup>

**Maximum Capacity: 489**  
**# of Total Shelter Units: 139**  
**# of Containers: 0**  
**# of Apartments/Rooms: 127**  
**# of Cabins: 0**  
**# of Other: 12**

**Emergency Units:**  
**# of Partitioned Rooms in Rubhalls: 0**  
**# of Tents: 0**

Camp Management	Actor(s)	Ministry of Migration and Asylum (RIS)
	Type of Site	Long Term Accommodation Site

Site Management Support	Actor(s)	DRC
	Coordination meetings	NO
	Community meetings	YES
	Community feedback mechanism	YES

Shelter	Actor(s)	DRC
	# of accommodation units in need of repairs	2
	# of beneficiaries residing in tents	0
	# of beneficiaries residing in rubhalls	0
	# of beneficiaries residing in common areas	0
	# of beneficiaries residing in makeshift shelters	0

WASH	Actor(s)	DRC
	# of accommodation units with latrines	24
	# of latrines in common spaces	58
	Separation for men and women	YES
	# of accommodation units with showers	24
	# of showers in common spaces	26
	Separation for men and women	YES

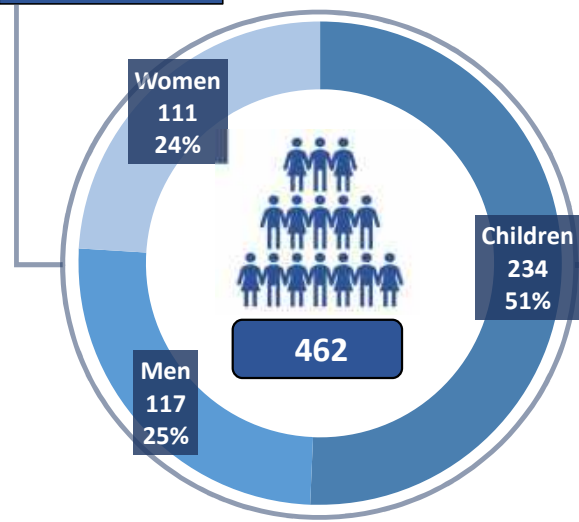
Health	Actor(s)	EODY
	Doctor present in Site	YES
	Distance to nearest health facility	7 Km
	Distance to nearest pharmacy	1 Km
	% of population with Social Security Number	38,96%

Protection	Protection Actor(s)	DRC
	Child Protection Actor(s)	TdH - DRC - Municipality of Veria
	Safe Zone Actor(s)	IOM - TdH
	Protection meetings	NO
	Psychosocial Support	YES
	Children Friendly Space	YES
	Female Friendly Space	NO
	Safe Zone in Site	YES
	Legal Assistance	YES
	SGBV referral mechanism	YES
	PWSN referral mechanism	YES
	UMC referral mechanism	YES

Education	Formal Education Actor(s)	Ministry of Education
	NFE Actor(s)	DRC
	# of students enrolled in Public School	115
	Access to public school(s)	N/A
	Non-formal Education services in Site	YES
	NFE courses for minors	Greek - English - School Support
	NFE courses for adults	Greek - English

Distributions	Actor(s)	DRC
---------------	----------	-----

Total Population



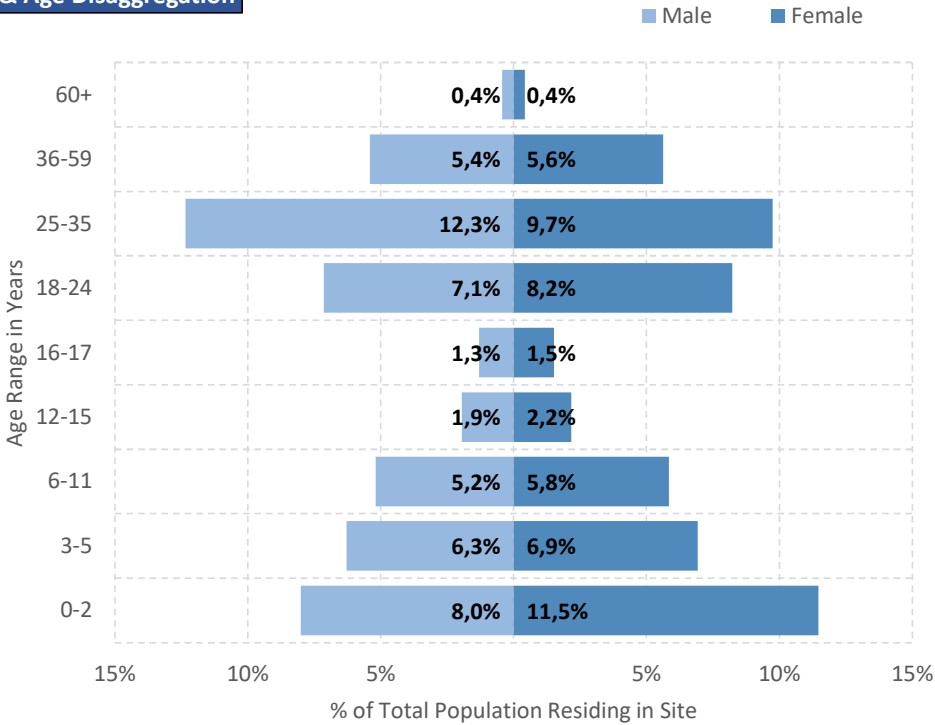
Reporting Agency: DRC

Occupancy 94,48%

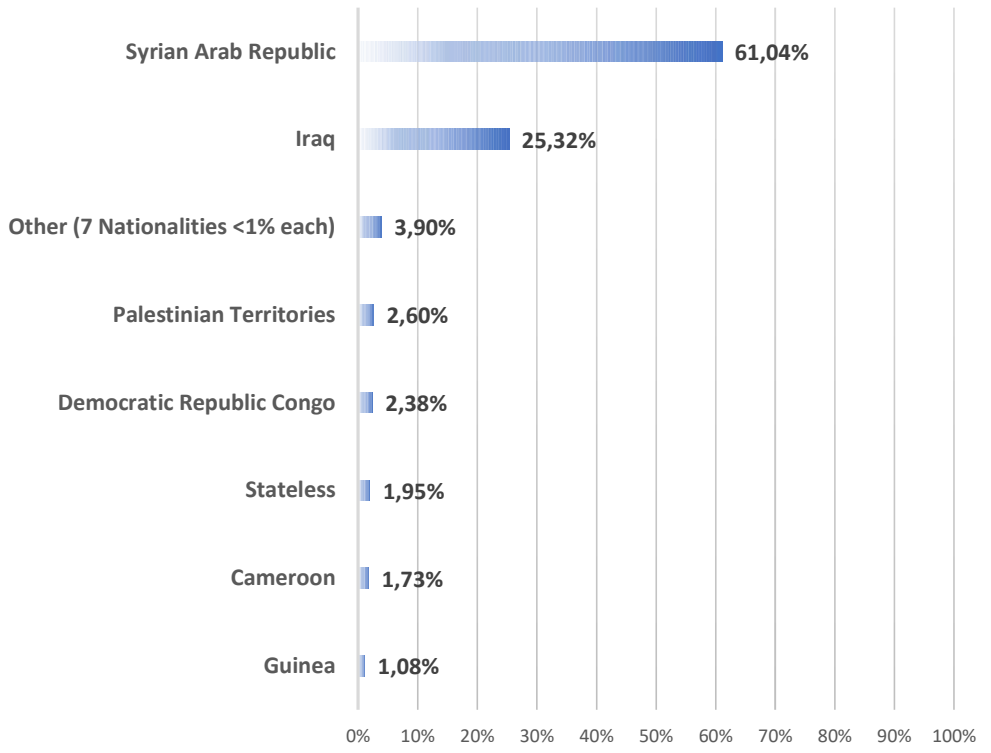
# of Registered beneficiaries 462  
# of Unregistered -  
# of Visitors -

# of Singles 68 # of Households 107 # of UMCs in Safe Zone 29

Gender & Age Disaggregation



NATIONALITY BREAKDOWN %



Demographic Data updated: 31/7/2020

Access to labour-market	% of population with Tax Number (AFM-holders)	32,46%
	% of population above 15 y.o. with OAED card	No data available
Access to services off-site	Public transportation	YES
	Distance to Citizens' Service Center (KEP)	8 Km
	Distance to Tax Office	8 Km
	Distance to ATM	4,2 Km

Cash Actor(s)	UNHCR - IFRC
---------------	--------------



Site Factsheet

Supporting the Greek Authorities in Managing the National Reception System for Asylum Seekers and Vulnerable Migrants (SMS)

Volos  
Jul-2020



Latitude: 39.380000 - Longitude: 22.850000

The site lies 7.7 km way from the city of Volos, which is the nearest urban center. The site is connected with the city by a bus service, provided by DRC due to the lack of public transportation options near the LTAS. Volos city is also connected with Athens through the intercity bus (KTEL). The General Hospital of Volos is located 10 km from the LTAS.



Total Area covered: 9,515 m²

Maximum Capacity: 149  
# of Total Shelter Units: 35  
# of Containers: 0  
# of Apartments/Rooms: 32  
# of Cabins: 0  
# of Other: 3

Emergency Units:  
# of Partitioned Rooms in Rubhalls: 0  
# of Tents: 0

Camp Management	Actor(s)	Ministry of Migration and Asylum (RIS)
	Type of Site	Long Term Accommodation Site

Site Management Support	Actor(s)	DRC
	Coordination meetings	YES
	Community meetings	NO
	Community feedback mechanism	YES

Shelter	Actor(s)	DRC
	# of accommodation units in need of repairs	1
	# of beneficiaries residing in tents	0
	# of beneficiaries residing in rubhalls	0
	# of beneficiaries residing in common areas	4
	# of beneficiaries residing in makeshift shelters	0

WASH	Actor(s)	DRC
	# of accommodation units with latrines	0
	# of latrines in common spaces	12
	Separation for men and women	YES
	# of accommodation units with showers	0
	# of showers in common spaces	12
	Separation for men and women	YES

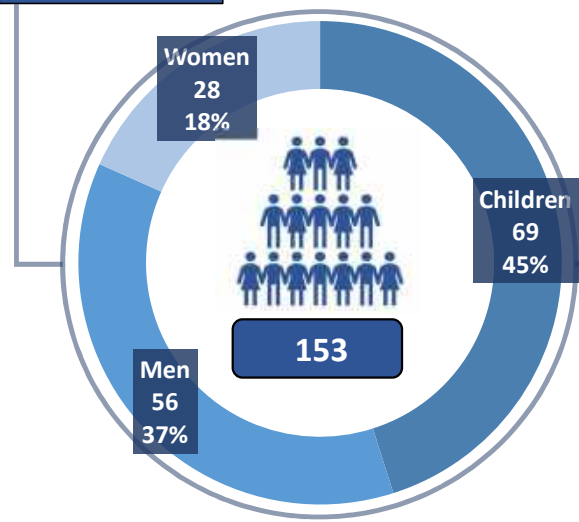
Health	Actor(s)	EODY
	Doctor present in Site	YES
	Distance to nearest health facility	10 Km
	Distance to nearest pharmacy	10,6 Km
	% of population with Social Security Number	55,56%

Protection	Protection Actor(s)	DRC
	Child Protection Actor(s)	TdH - DRC
	Safe Zone Actor(s)	Not Applicable
	Protection meetings	YES
	Psychosocial Support	YES
	Children Friendly Space	YES
	Female Friendly Space	YES
	Safe Zone in Site	NO
	Legal Assistance	YES
	SGBV referral mechanism	YES
	PWSN referral mechanism	YES
	UMC referral mechanism	YES

Education	Formal Education Actor(s)	Ministry of Education
	NFE Actor(s)	DRC
	# of students enrolled in Public School	no data available
	Access to public school(s)	N/A
	Non-formal Education services in Site	YES
	NFE courses for minors	Greek - English - School Support
	NFE courses for adults	Greek - English

Distributions	Actor(s)	DRC
---------------	----------	-----

Total Population



Reporting Agency: Danish Refugee Council

Occupancy 102,68%

# of Registered beneficiaries 153

# of Unregistered 0

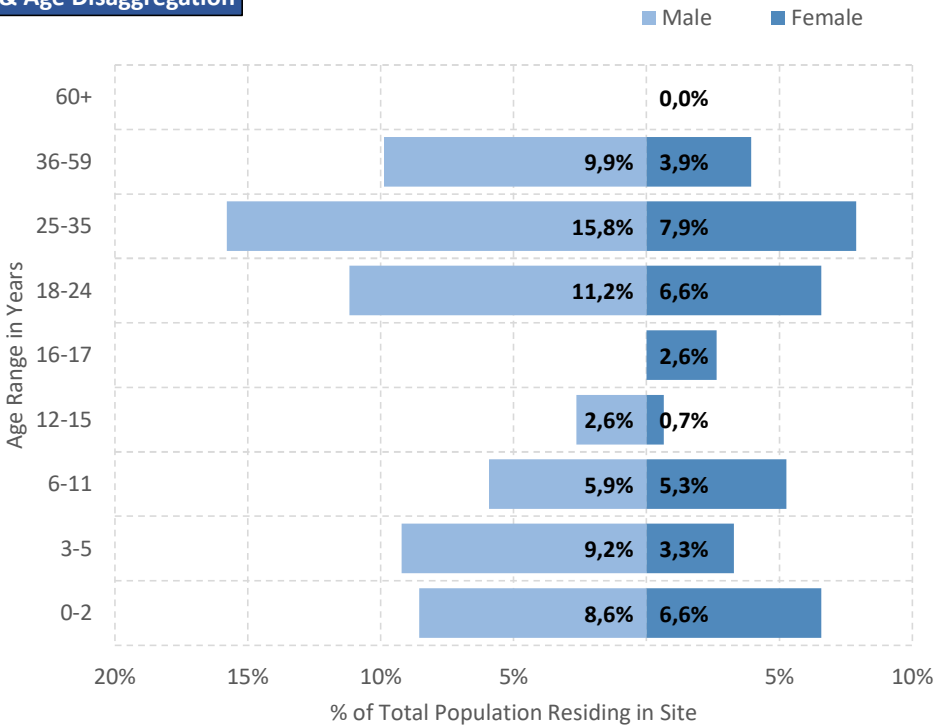
# of Visitors 0

# of Singles 27

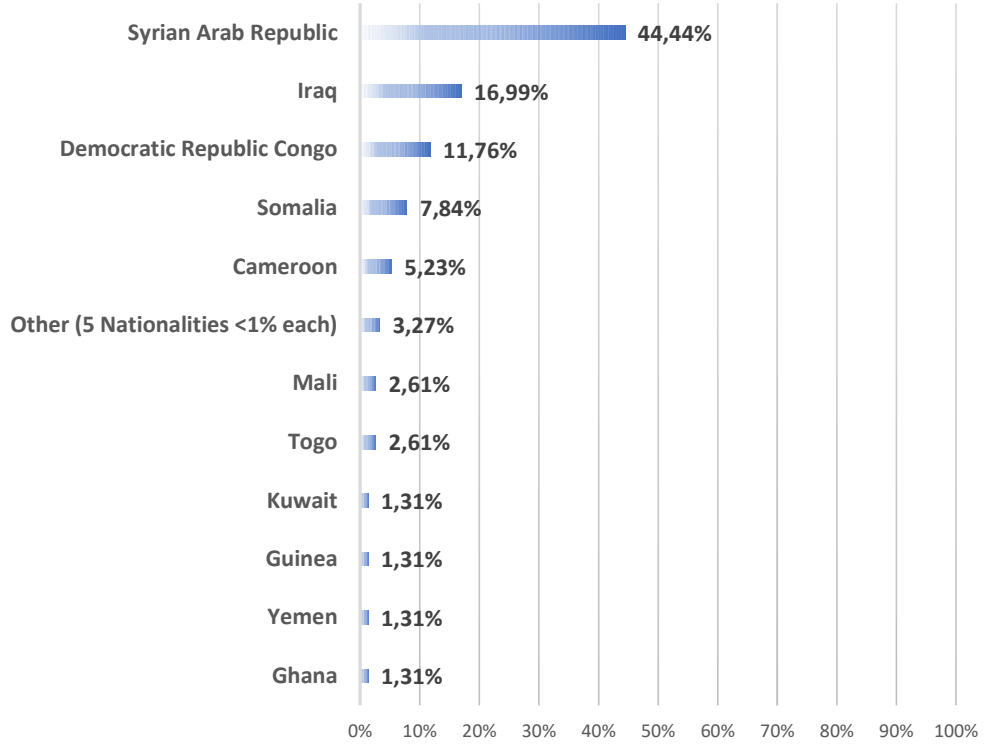
# of Households 31

# of UMCs in Safe Zone N/A

Gender & Age Disaggregation



NATIONALITY BREAKDOWN %



Demographic Data updated: 31/7/2020

Access to labour-market	% of population with Tax Number (AFM-holders)	33,33%
	% of population above 15 y.o. with OAED card	6,74%

Access to services off-site	Public transportation	NO
	Distance to Citizens' Service Center (KEP)	8,5 Km
	Distance to Tax Office	8 Km
	Distance to ATM	8,5 Km

Cash Actor(s)	UNHCR - IFRC
---------------	--------------



Site Factsheet

Supporting the Greek Authorities in Managing the National Reception System for Asylum Seekers and Vulnerable Migrants (SMS)



Latitude: 40.6579904 - Longitude: 23.403709

Volvi Long-Term Accommodation Site is a previous touristic resort, 5km away from Nea Apollonia and 52km from Thessaloniki. Transportation is provided by intercity bus with regural routes to Thessaloniki, where hospitals are located, Nea Madytos, where the closest health center is and to Nea Apollonia. Mini market, super markets, pharmacies and ATM are located in Nea Apollonia.



Total Area covered: 41,000 m²

Maximum Capacity: 1,000  
# of Total Shelter Units: 392  
# of Containers: 0  
# of Apartments/Rooms: 392  
# of Cabins: 0  
# of Other: 0

Emergency Units:  
# of Partitioned Rooms in Rubhalls: 0  
# of Tents: 0

Camp Management	Actor(s)	Ministry of Migration and Asylum (RIS)
	Type of Site	Long Term Accommodation Site

Site Management Support	Actor(s)	IOM
	Coordination meetings	YES
	Community meetings	YES
	Community feedback mechanism	YES

Shelter	Actor(s)	IOM
	# of accommodation units in need of repairs	1
	# of beneficiaries residing in tents	0
	# of beneficiaries residing in rubhalls	0
	# of beneficiaries residing in common areas	8
	# of beneficiaries residing in makeshift shelters	0

WASH	Actor(s)	IOM
	# of accommodation units with latrines	392
	# of latrines in common spaces	0
	Separation for men and women	Not applicable
	# of accommodation units with showers	392
	# of showers in common spaces	0
	Separation for men and women	Not applicable

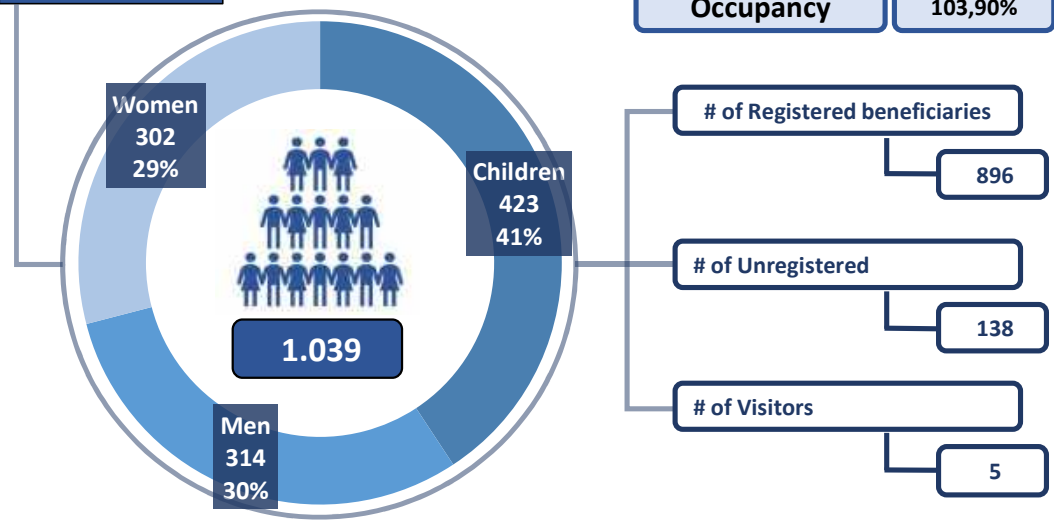
Health	Actor(s)	EODY
	Doctor present in Site	YES
	Distance to nearest health facility	15 Km
	Distance to nearest pharmacy	7 Km
	% of population with Social Security Number	64,87%

Protection	Protection Actor(s)	IOM
	Child Protection Actor(s)	UNICEF - Solidarity Now
	Safe Zone Actor(s)	Not Applicable
	Protection meetings	YES
	Psychosocial Support	YES
	Children Friendly Space	YES
	Female Friendly Space	YES
	Safe Zone in Site	NO
	Legal Assistance	YES
	SGBV referral mechanism	YES
	PWSN referral mechanism	YES
	UMC referral mechanism	YES

Education	Formal Education Actor(s)	Ministry of Education
	NFE Actor(s)	UNICEF - Solidarity Now
	# of students enrolled in Public School	150
	Access to public school(s)	N/A
	Non-formal Education services in Site	YES
	NFE courses for minors	English
	NFE courses for adults	Greek

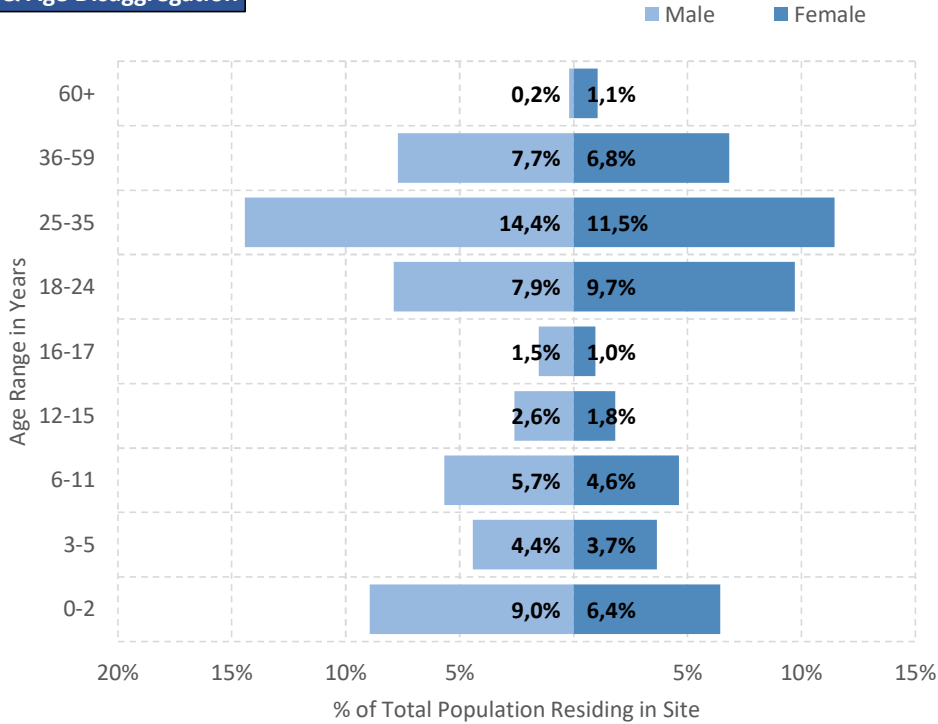
Distributions	Actor(s)	IOM
---------------	----------	-----

Total Population

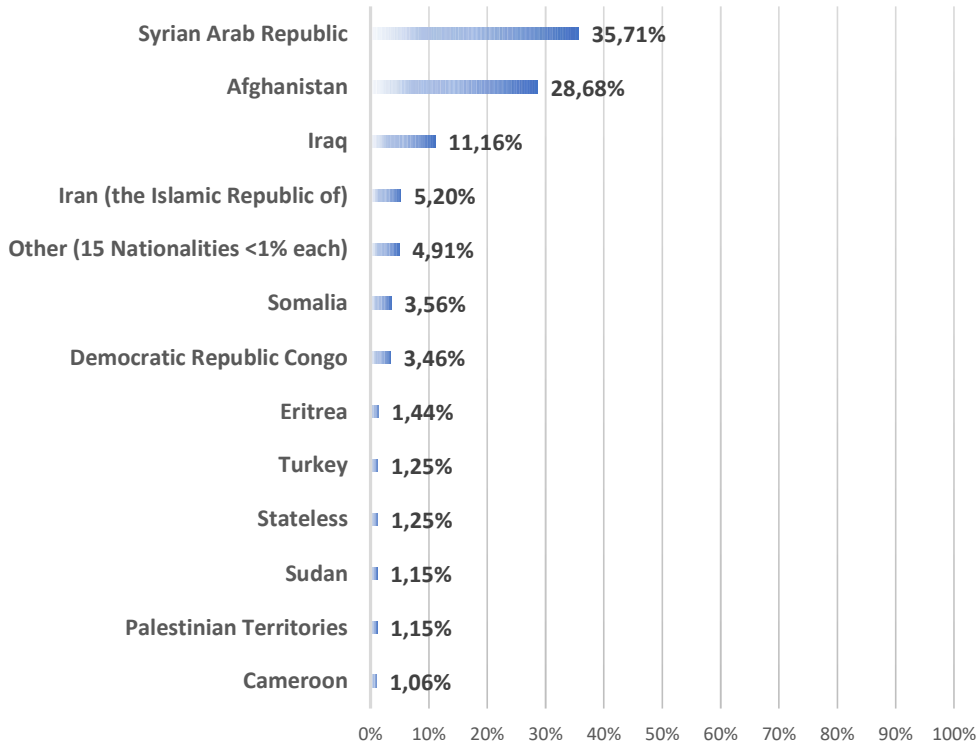


# of Singles	149	# of Households	280	# of UMCs in Safe Zone	N/A
--------------	-----	-----------------	-----	------------------------	-----

Gender & Age Disaggregation



NATIONALITY BREAKDOWN %



Demographic Data updated: 31/7/2020

Access to labour-market	% of population with Tax Number (AFM-holders)	48,70%
	% of population above 15 y.o. with OAED card	10,37%

Access to services off-site	Public transportation	YES
	Distance to Citizens' Service Center (KEP)	7 Km
	Distance to Tax Office	39 Km
	Distance to ATM	7 Km

Cash Actor(s)	UNHCR - IFRC
---------------	--------------