



Funded by the
Asylum, Migration and
Integration Fund of the
European Union



Supporting the Greek Authorities in Managing the National Reception System for Asylum Seekers and Vulnerable Migrants (SMS)

**FACTSHEETS
APRIL 2021**

Acronyms & Abbreviations

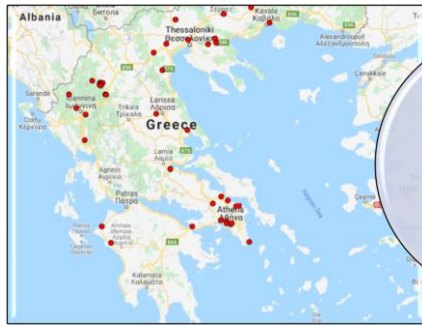
ARSIS	Association for the Social Support of Youth
ADDMA	Athens Development and Destination Management Agency
ASB	Arbeiter – Samariter – Bund
AVRR	Assisted Voluntary Return and Reintegration
CRS	Catholic Relief Services
DRC	Danish Refugee Council
EODY	National Organization of Public Health
GCR	Greek Council for Refugees
IFRC	International Federation of Red Cross and Red Crescent Societies
IOM	International Organization for Migration
MoD	Ministry of Defense
MoE	Ministry of Education
REC	Refugee Education Coordinators
RIS	Reception and Identification Service
SMS	Site Management Support
TdH	Terre de Hommes
UNICEF	United Nations International Children's Emergency Fund
UNHCR	United Nations High Commissioner for Refugees

Site Factsheet

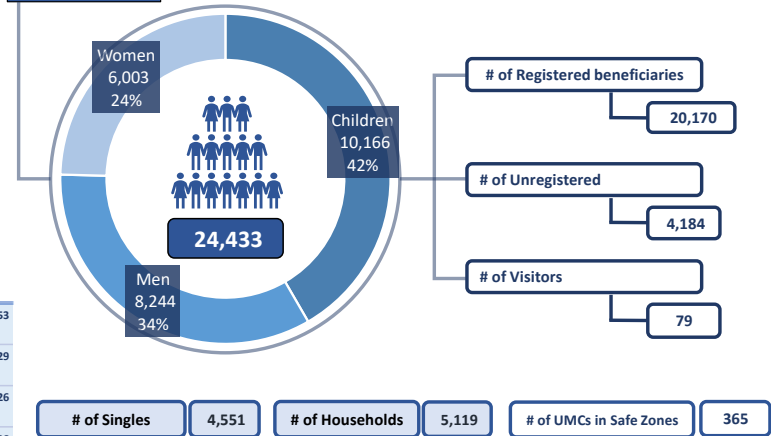
Supporting the Greek Authorities in Managing the National Reception System for Asylum Seekers and Vulnerable Migrants (SMS)

Site Management Support
in Mainland Open Accommodation Sites

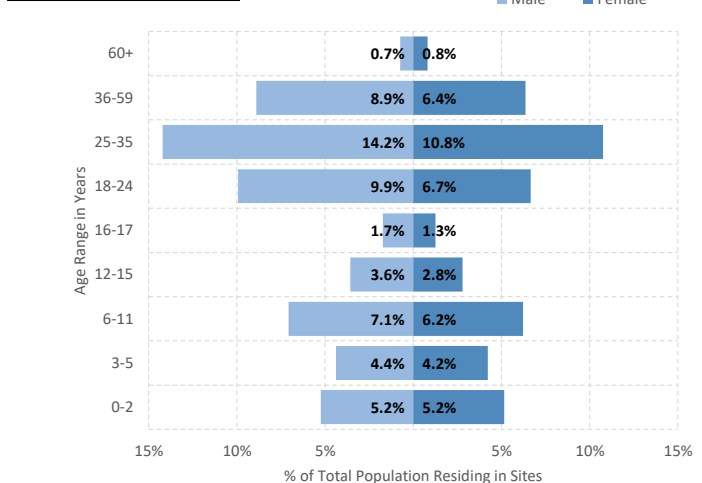
April-21



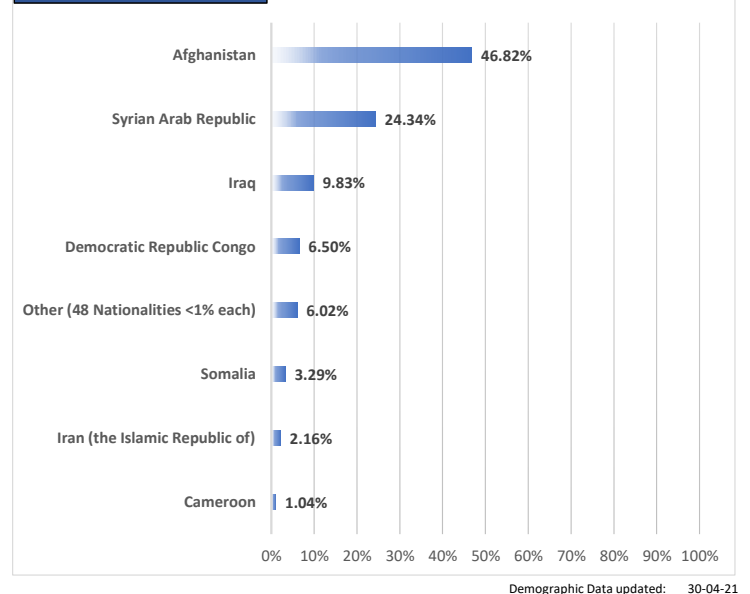
Total Population



Gender & Age Disaggregation



NATIONALITY BREAKDOWN %



Through this action, IOM is aiming at ensuring dignified and harmonized reception conditions for migrants - including asylum seekers and beneficiaries of international protection in Greece through Site Management Support, Protection assistance and Non Formal Education services. Together with UNICEF and other partners such as Danish Refugee Council Greece (DRC Greece), Arbeiter Samariter Bund (ASB), ARSIS, Greek Council for Refugees (GCR), and METAdrasi, IOM daily supports the Greek Government in the management of all long term accommodation sites in mainland Greece. The project is funded and implemented in coordination with the Directorate General Migration and Home Affairs of the European Commission (DG HOME).	Maximum Official Capacity: 27,619	Accommodation Units: 5,153 Containers: 3,229 Apartments/Rooms: 1,826 Other shelter units: 98
	Maximum Emergency Capacity: 2,275	Emergency Units: 568 Tents: 64 Partitioned rooms in Rub-Halls: 504 rooms in 36 Rubhalls

Camp Management	Actor(s)	Ministry of Migration and Asylum (RIS): 32 Sites
	Types of Sites	32 Sites

Site Management Support	Actor(s)	ADDMA, ASB, DRC, IOM
	Coordination meetings	24 Sites / 75%
	Community meetings	23 Sites / 71.88%
	Community feedback mechanism	30 Sites / 93.75%

Shelter	Actor(s)	ASB, DRC, IOM, RIS
	# of accommodation units in need of repairs	31 Units / 0.005%
	# of beneficiaries residing in tents	228 / 0.93%
	# of beneficiaries residing in rubhalls	1683 / 6.89%
	# of beneficiaries residing in common areas	749 / 3.07%
	# of beneficiaries residing in makeshift shelters	451 / 1.85%

WASH	Actor(s)	ASB, DRC, IOM, RIS
	# of accommodation units with latrines	4266 Units / 74.57%
	# of latrines in common spaces	989
	Separation for men and women	23 Sites
	# of accommodation units with showers	4266 Units / 74.57%
	# of showers in common spaces	678
	Separation for men and women	23 Sites

Health	Actor(s)	EODY, Hellenic Air Force, Hellenic Army, Hellenic Navy, Hellenic Red Cross, MoD, Municipality Staff
	Doctor present in Site	31 Sites / 96.88%
	Average distance to nearest health facility	9.19 Km
	Average distance to nearest pharmacy	4.49 Km
	% of population with Social Security Number	73.34%

Protection	Protection Actor(s)	ADDMA, ASB, DRC, EODY, IOM, RIS, Solidarity
	Child Protection Actor(s)	ARSIS, ASB, DRC, IOM, Municipality of Veria, Solidarity Now, TGI, UNICEF
	Safe Zone Actor(s)	IOM - ARSIS: 8 IOM - GCR: 2 IOM - Zeuxis: 1 IOM - TdH: 2
	Protection meetings	27 Sites / 84.38%
	Psychosocial Support	32 Sites / 100%
	Children Friendly Space	21 Sites / 65.63%
	Female Friendly Space	23 Sites / 71.88%
	Safe Zone in Site	15 Sites
	Legal Assistance	32 Sites / 100%
	SGBV referral mechanism	31 Sites / 96.88%
	PWSN referral mechanism	32 Sites / 100%
	UMC referral mechanism	32 Sites / 100%

Education	Formal Education Actor(s)	MoE: 31 Sites - No Representative: 1 Site
	NFE Actor(s)	ASB, DRC, Drop in the Ocean, ELIX, IOM, Lighthouse Relief, Prefecture of Central Greece, Solidarity Now, UNICEF
	# of students (4-18 y.o.) enrolled in Public School	5906 out of 6916 children / 85.4%
	Access to public school(s)	7 Sites YES/ 21,875, 12 Sites Limited (e-learning) / 37.5 %
	Non-formal Education services in Site	28 Sites / 87.5%
	NFE courses for minors (% of Sites conducted)	Greek:28 English:26 School support:19 ICT:1
	NFE courses for adults (% of Sites conducted)	0 Site / 0%

Distributions	Actor(s)	ADDMA, ASB, DRC, Drop in the Ocean, ELEA Project, Hellenic Army, IOM, Refugee Help, RIS
---------------	----------	---

Access to labour market	% of beneficiaries above 18 y.o. with Tax Number (AFM-holders)	30.05%
	% of beneficiaries above 15 y.o with unemployment card (OAED)	10.03%

Access to services off-site	% of Sites with public transportation	27 Sites / 81.25%
	Average distance to Citizens' Service Center (KEP)	7.62 Km
	Average distance to Tax Office	13.49 Km
	Average distance to ATM	6.42 Km

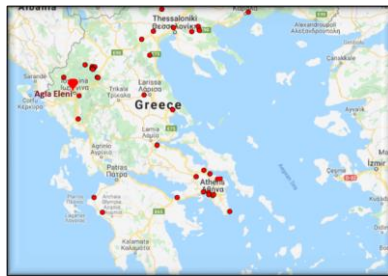
Cash Actor(s)	UNHCR
	14 sites under CRS, 18 sites under IFRC

Site Factsheet

Supporting the Greek Authorities in Managing the National Reception System for Asylum Seekers and Vulnerable Migrants (SMS)

Agia Eleni

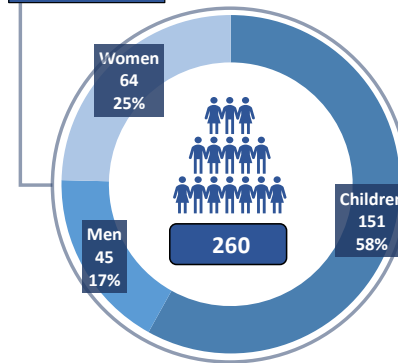
April-21



Latitude: 39.693905 - Longitude: 20.815826

A renovated former home for children in the western Greece town of Ioannina accommodates families after being transported from the islands. 20 spacious stone buildings, 13 of which house apartments that will provide shelter. There are also four communal buildings in the facility's garden-like setting. The site has a new sewage network, accessibility ramps and is surrounded by fencing.

Total Population



Reporting Agency:

Arbeiter-Samariter-Bund

Occupancy

56.28%

of Registered beneficiaries

259

of Unregistered

1

of Visitors

0



Total Area covered: 6,081 m²

Maximum Capacity: 462

of Total Shelter Units: 80

of Containers: 0

of Apartments/Rooms: 80

of Cabins: 0

of Other: 0

Emergency Units:

of Partitioned Rooms in Rubhalls: 0

of Tents: 0

of Singles

24

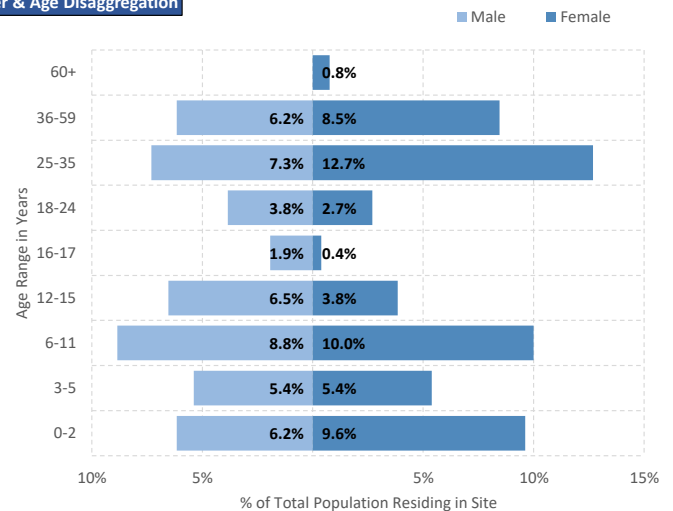
of Households

54

of UMCs in Safe Zone

24

Gender & Age Disaggregation



Camp Management	Actor(s)	Ministry of Migration and Asylum (RIS)
	Type of Site	Long Term Accommodation Site

Site Management Support	Actor(s)	ASB
	Coordination meetings	YES
	Community meetings	YES
	Community feedback mechanism	YES

Shelter	Actor(s)	ASB
	# of accommodation units in need of repairs	0
	# of beneficiaries residing in tents	0
	# of beneficiaries residing in rubhalls	0
	# of beneficiaries residing in common areas	0
	# of beneficiaries residing in makeshift shelters	0

WASH	Actor(s)	ASB
	# of accommodation units with latrines	0
	# of latrines in common spaces	98
	Separation for men and women	Not applicable
	# of accommodation units with showers	0
	# of showers in common spaces	79
	Separation for men and women	Not applicable

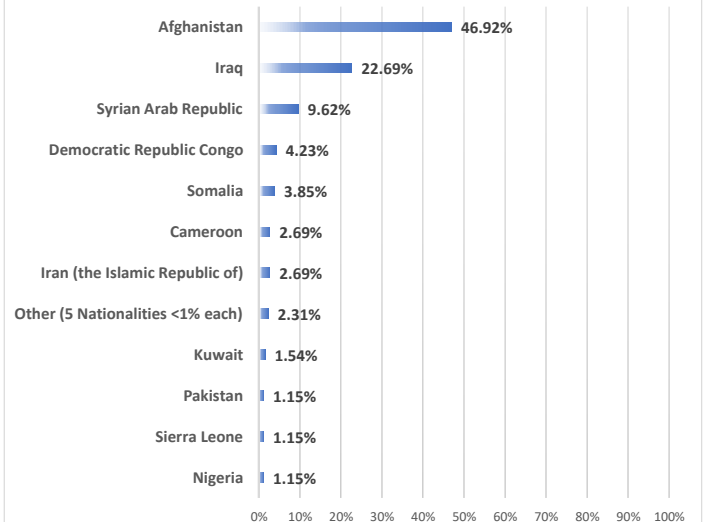
Health	Actor(s)	EODY
	Doctor present in Site	YES
	Distance to nearest health facility	3 Km
	Distance to nearest pharmacy	3 Km
	% of population with Social Security Number	76.15%

Protection	Protection Actor(s)	ASB
	Child Protection Actor(s)	ASB
	Safe Zone Actor(s)	IOM - ARSIS
	Protection meetings	YES
	Psychosocial Support	YES
	Children Friendly Space	YES
	Female Friendly Space	YES
	Safe Zone in Site	YES
	Legal Assistance	YES
	SGBV referral mechanism	YES
	PWSN referral mechanism	YES
	UMC referral mechanism	YES

Education	Formal Education Actor(s)	Ministry of Education
	NFE Actor(s)	ASB
	# of students enrolled in Public School	160
	Access to public school(s)	NO
	Non-formal Education services in Site	YES
	NFE courses for minors	Greek
	NFE courses for adults	N/A

Distributions	Actor(s)	ASB
---------------	----------	-----

NATIONALITY BREAKDOWN %



Demographic Data updated: 30-04-21

Access to labour-market	% of population with Tax Number (AFM-holders)	67.89%
	% of population above 15 y.o. with OAED card	5.88%

Access to services off-site	Public transportation	YES
	Distance to Citizens' Service Center (KEP)	5 Km
	Distance to Tax Office	7 Km
	Distance to ATM	5 Km

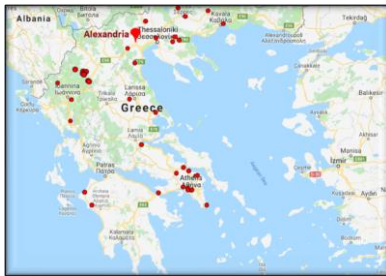
Cash Actor(s)	IFRC - UNHCR
---------------	--------------

Site Factsheet

Supporting the Greek Authorities in Managing the National Reception System for Asylum Seekers and Vulnerable Migrants (SMS)

Alexandria

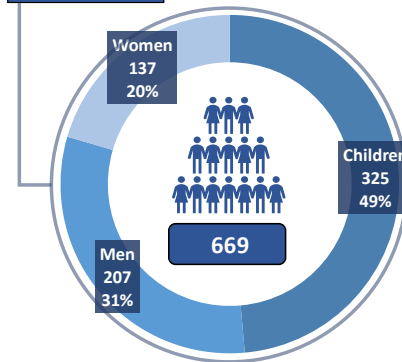
April-21



Latitude: 40.635371 - Longitude: 22.453998

The LTAS is 1 km away from the city of Alexandria, which belongs to the Imathia regional unit of Central Macedonia, 55 km west of Thessaloniki. There are bus and train services with regular routes to Thessaloniki, and the closest hospital is located in Veria. In Alexandria, there are a health center, super markets and pharmacies.

Total Population



Reporting Agency: DRC

Occupancy 114.55%

of Registered beneficiaries 615

of Unregistered 49

of Visitors 5

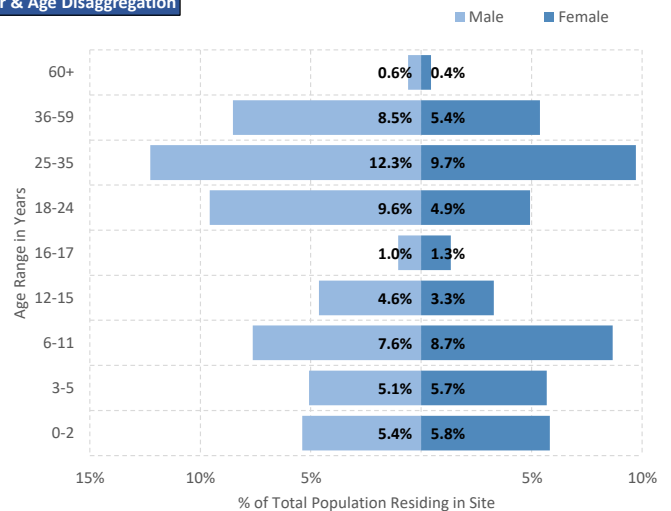


Total Area covered: 36,802.49 m²

Maximum Capacity: 584
of Total Shelter Units: 148
 # of Containers: 64
 # of Apartments/Rooms: 84
 # of Cabins: 0
 # of Other: 0
Emergency Units:
 # of Partitioned Rooms in Rubhalls: 0
 # of Tents: 0

of Singles 84 # of Households 125 # of UMCs in Safe Zone 25

Gender & Age Disaggregation



Camp Management	Actor(s)	Ministry of Migration and Asylum (RIS)
	Type of Site	Long Term Accommodation Site

Site Management Support	Actor(s)	DRC
	Coordination meetings	YES
	Community meetings	YES
	Community feedback mechanism	YES

Shelter	Actor(s)	DRC
	# of accommodation units in need of repairs	0
	# of beneficiaries residing in tents	0
	# of beneficiaries residing in rubhalls	0
	# of beneficiaries residing in common areas	22
	# of beneficiaries residing in makeshift shelters	4

WASH	Actor(s)	DRC
	# of accommodation units with latrines	148
	# of latrines in common spaces	28
	Separation for men and women	YES
	# of accommodation units with showers	148
	# of showers in common spaces	25
	Separation for men and women	YES

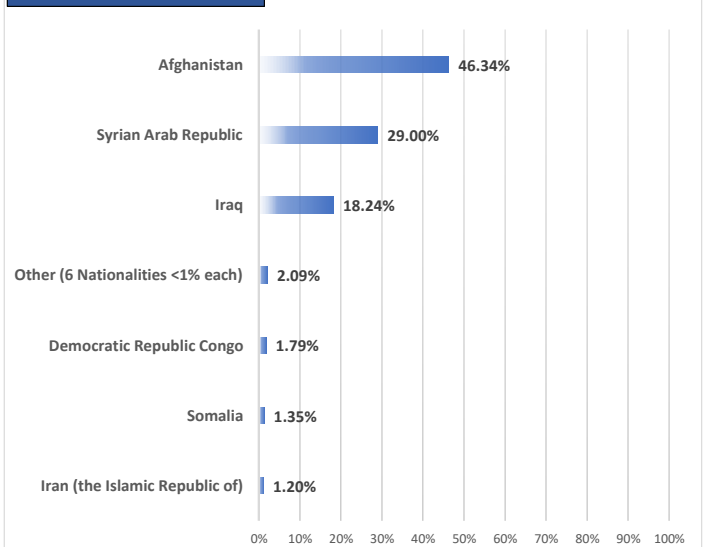
Health	Actor(s)	EODY
	Doctor present in Site	YES
	Distance to nearest health facility	1 Km
	Distance to nearest pharmacy	1 Km
	% of population with Social Security Number	57.70%

Protection	Protection Actor(s)	DRC
	Child Protection Actor(s)	TdH - DRC
	Safe Zone Actor(s)	IOM - GCR
	Protection meetings	YES
	Psychosocial Support	YES
	Children Friendly Space	YES
	Female Friendly Space	NO
	Safe Zone in Site	YES
	Legal Assistance	YES
	SGBV referral mechanism	YES
	PWSN referral mechanism	YES
	UMC referral mechanism	YES

Education	Formal Education Actor(s)	Ministry of Education
	NFE Actor(s)	DRC
	# of students enrolled in Public School	327
	Access to public school(s)	NO
	Non-formal Education services in Site	YES
	NFE courses for minors	Greek - English - School Support
	NFE courses for adults	N/A

Distributions	Actor(s)	DRC
---------------	----------	-----

NATIONALITY BREAKDOWN %



Demographic Data updated: 30-04-21

Access to labour-market	% of population with Tax Number (AFM-holders)	39.53%
	% of population above 15 y.o. with O.A.E.D. card	No data available

Access to services off-site	Public transportation	YES
	Distance to Citizens' Service Center (KEP)	1.4 Km
	Distance to Tax Office	1 Km
	Distance to ATM	2.0 Km

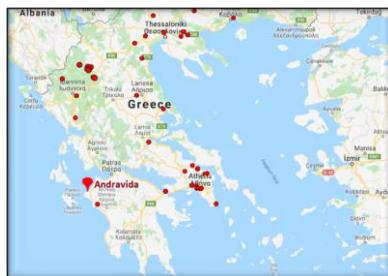
Cash Actor(s)	IUNHCR - IFRC
---------------	---------------

Site Factsheet

Supporting the Greek Authorities in Managing the National Reception System for Asylum Seekers and Vulnerable Migrants (SMS)

Andravida

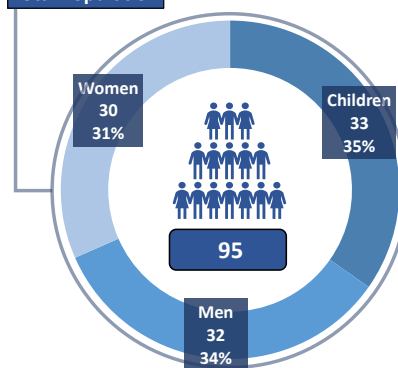
April-21



Latitude: 37.938347 - Longitude: 21.206854

Andravida Long-Term Accommodation Site is located in Myrsini, which belongs to the municipality of Andravida - Kyllini. Lechaina is the closest urban city, 6km away from Andravida. The nearest hospital is located in Amaliada, which is reachable by bus from Lechaina. Lechaina is also connected with Patra, Pirgos and Athens through the intercity bus.

Total Population



Reporting Agency: International Organization for Migration

Occupancy

30.45%

of Registered beneficiaries

90

of Unregistered

4

of Visitors

1

of Singles

13

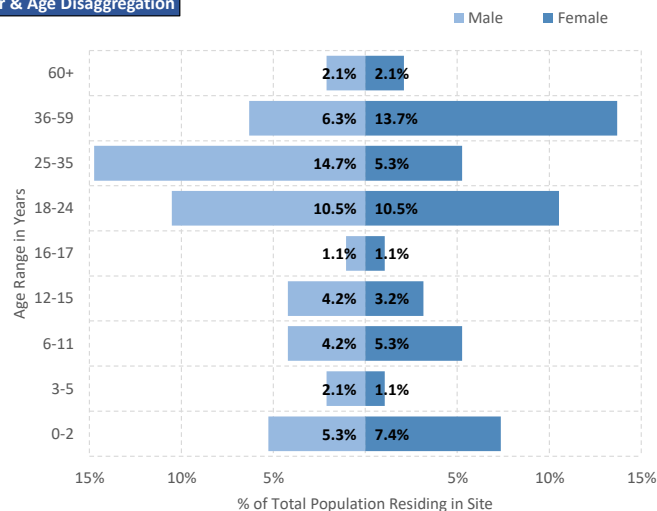
of Households

26

of UMCs in Safe Zone

N/A

Gender & Age Disaggregation



Total Area covered: 50,776 m²

Maximum Capacity: 312
of Total Shelter Units: 53
 # of Containers: 0
 # of Apartments/Rooms: 53
 # of Cabins: 0
 # of Other: 0

Emergency Units:
 # of Partitioned Rooms in Rubhalls: 0
 # of Tents: 0

Camp Management	Actor(s)	Ministry of Migration and Asylum (RIS)
	Type of Site	Long Term Accommodation Site

Site Management Support	Actor(s)	IOM
	Coordination meetings	YES
	Community meetings	YES
	Community feedback mechanism	YES

Shelter	Actor(s)	IOM
	# of accommodation units in need of repairs	0
	# of beneficiaries residing in tents	0
	# of beneficiaries residing in rubhalls	0
	# of beneficiaries residing in common areas	0
	# of beneficiaries residing in makeshift shelters	0

WASH	Actor(s)	IOM
	# of accommodation units with latrines	53
	# of latrines in common spaces	2
	Separation for men and women	NO
	# of accommodation units with showers	53
	# of showers in common spaces	2
	Separation for men and women	NO

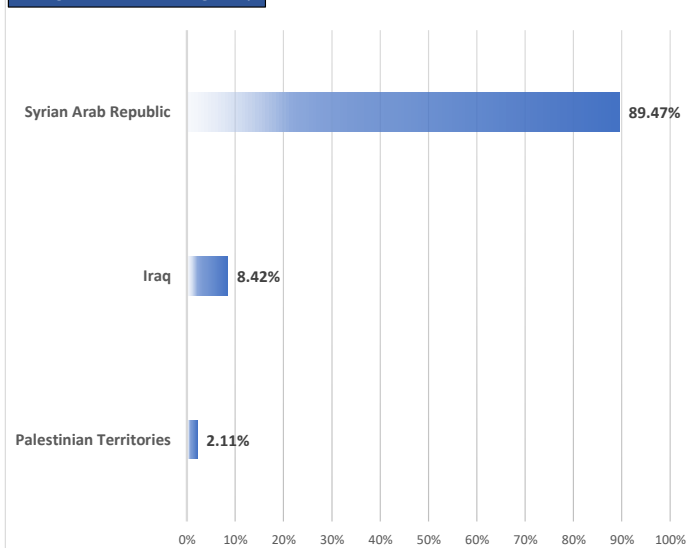
Health	Actor(s)	EODY
	Doctor present in Site	YES
	Distance to nearest health facility	7 Km
	Distance to nearest pharmacy	4 Km
	% of population with Social Security Number	96.84%

Protection	Protection Actor(s)	IOM
	Child Protection Actor(s)	UNICEF - Solidarity Now
	Safe Zone Actor(s)	Not Applicable
	Protection meetings	YES
	Psychosocial support	YES
	Children Friendly Space	YES
	Female Friendly Space	YES
	Safe Zone in Site	NO
	Legal Assistance	YES
	SGBV referral mechanism	YES
	PWSN referral mechanism	YES
	UMC referral mechanism	YES

Education	Formal Education Actor(s)	Ministry of Education
	NFE Actor(s)	UNICEF - Solidarity Now
	# of students enrolled in Public School	15
	Access to public school(s)	Limited (e-learning)
	Non-formal Education services in Site	YES
	NFE courses for minors	Greek - English - School Support
	NFE courses for adults	N/A

Distributions	Actor(s)	IOM
---------------	----------	-----

NATIONALITY BREAKDOWN %



Demographic Data updated: 30-04-21

Access to Labour-market	% of population with Tax Number (AFM-holders)	12.90%
	% of population above 15 y.o. with OAED card	3.13%

Access to services off-site	Public transportation	YES
	Distance to Citizens' Service Center (KEP)	6 Km
	Distance to Tax Office	6 Km
	Distance to ATM	6 Km

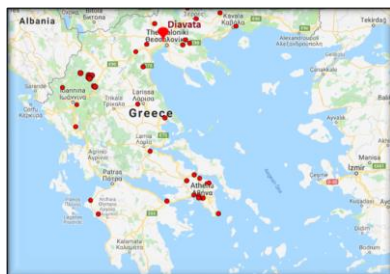
Cash Actor(s)	UNHCR - CRS
---------------	-------------

Site Factsheet

Supporting the Greek Authorities in Managing the National Reception System for Asylum Seekers and Vulnerable Migrants (SMS)

Diavata

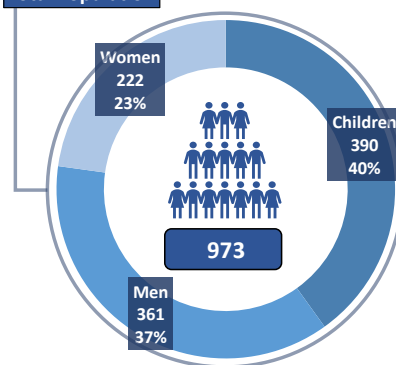
April-21



Latitude: 40.701292 - Longitude: 22.863768

Diavata Long-Term Accommodation Site is located in Diavata village in northern Greece, 7km away from Thessaloniki center. There is a bus station outside of the site with a bus service every one hour to Thessaloniki. The site is 2km away from the village of Diavata, where there are super markets, pharmacies, ATM and a health center.

Total Population



Reporting Agency: Arbeiter-Samariter-Bund

Occupancy: 100.72%

of Registered beneficiaries: 760

of Unregistered: 213

of Visitors: 0

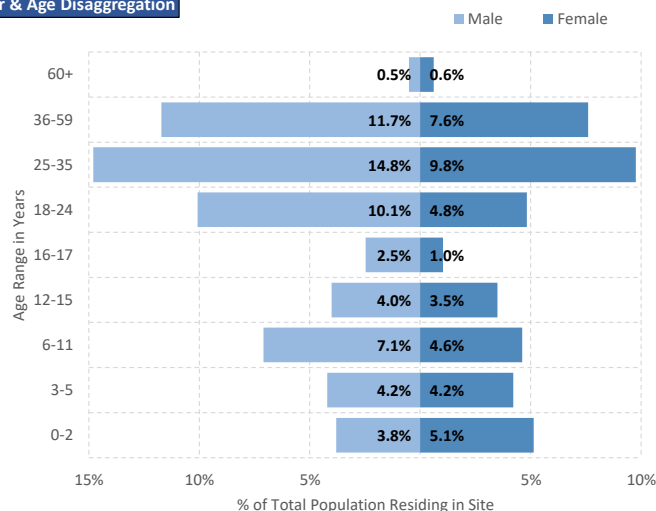


Total Area covered: 49,338 m²

Maximum Capacity: 966
of Total Shelter Units: 166
of Containers: 156
of Apartments/Rooms: 0
of Cabins: 0
of Other: 0
Emergency Units:
of Partitioned Rooms in Rubhalls: 0
of Tents: 10

of Singles: 159 # of Households: 197 # of UMCs in Safe Zone: 30

Gender & Age Disaggregation



Camp Management	Actor(s)	Ministry of Migration and Asylum (RIS)
	Type of Site	Long Term Accommodation Site

Site Management Support	Actor(s)	ASB
	Coordination meetings	NO
	Community meetings	YES
	Community feedback mechanism	YES

Shelter	Actor(s)	ASB
	# of accommodation units in need of repairs	0
	# of beneficiaries residing in tents	44
	# of beneficiaries residing in rubhalls	0
	# of beneficiaries residing in common areas	45
	# of beneficiaries residing in makeshift shelters	117

WASH	Actor(s)	N/A
	# of accommodation units with latrines	156
	# of latrines in common spaces	19
	Separation for men and women	YES
	# of accommodation units with showers	156
	# of showers in common spaces	20
	Separation for men and women	YES

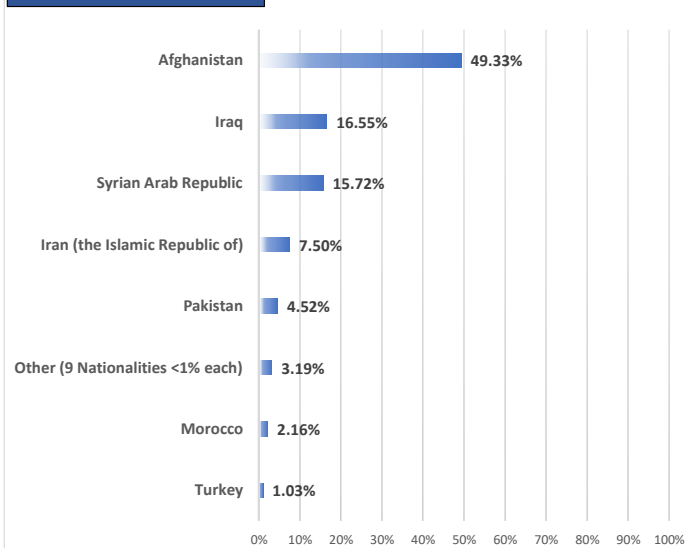
Health	Actor(s)	EODY
	Doctor present in Site	YES
	Distance to nearest health facility	2 Km
	Distance to nearest pharmacy	2 Km
	% of population with Social Security Number	30.42%

Protection	Protection Actor(s)	ASB
	Child Protection Actor(s)	ASB
	Safe Zone Actor(s)	IOM - ARSIS
	Protection meetings	YES
	Psychosocial Support	YES
	Children Friendly Space	YES
	Female Friendly Space	YES
	Safe Zone in Site	YES
	Legal Assistance	YES
	SGBV referral mechanism	YES
	PWSN referral mechanism	YES
	UMC referral mechanism	YES

Education	Formal Education Actor(s)	Ministry of Education
	NFE Actor(s)	ASB
	# of students enrolled in Public School	233
	Access to public school(s)	NO
	Non-formal Education services in Site	YES
	NFE courses for minors	Greek - English - School Support
	NFE courses for adults	N/A

Distributions Actor(s) ASB - Army

NATIONALITY BREAKDOWN %



Demographic Data updated: 30-04-21

Access to labour-market	% of population with Tax Number (AFM-holders)	24.01%
	% of population above 15 y.o. with OAED card	13.88%

Access to services off-site	Public transportation	YES
	Distance to Citizens' Service Center (KEP)	8 Km
	Distance to Tax Office	7 Km
	Distance to ATM	2 Km

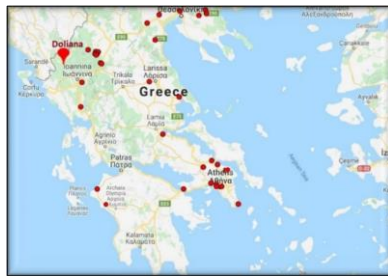
Cash Actor(s) IFRC - UNHCR

Site Factsheet

Supporting the Greek Authorities in Managing the National Reception System for Asylum Seekers and Vulnerable Migrants (SMS)

Doliana

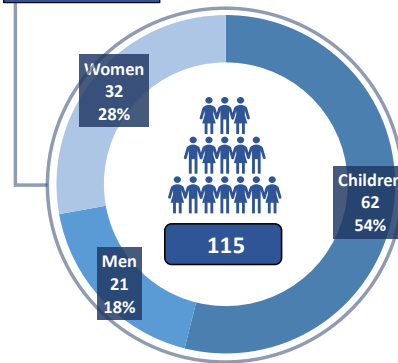
April-21



Latitude: 39.898411 - Longitude: 20.578852

Doliana Long-Term Accommodation Site is placed in Kalpaki (Doliana), a village 35km away from Ioannina. Transportation to Ioannina is provided via intercity bus services and the bus station is very close to the site. In Doliana there is super market, pharmacy and a health center.

Total Population



Reporting Agency: Arbeiter-Samariter-Bund

Occupancy: 64.97%

of Registered beneficiaries: 115

of Unregistered: 0

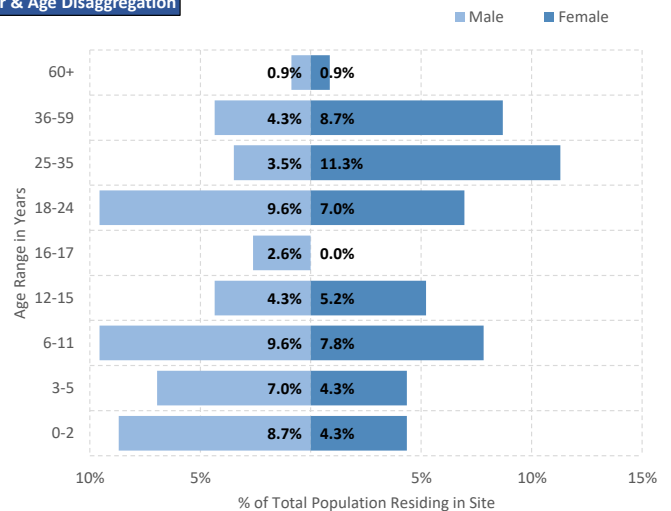
of Visitors: 0

of Singles: 5

of Households: 28

of UMCs in Safe Zone: N/A

Gender & Age Disaggregation



Camp Management	Actor(s)	Ministry of Migration and Asylum (RIS)
	Type of Site	Long Term Accommodation Site

Site Management Support	Actor(s)	ASB
	Coordination meetings	YES
	Community meetings	YES
	Community feedback mechanism	YES

Shelter	Actor(s)	ASB
	# of accommodation units in need of repairs	0
	# of beneficiaries residing in tents	0
	# of beneficiaries residing in rubhalls	0
	# of beneficiaries residing in common areas	0
	# of beneficiaries residing in makeshift shelters	0

WASH	Actor(s)	ASB
	# of accommodation units with latrines	0
	# of latrines in common spaces	17
	Separation for men and women	YES
	# of accommodation units with showers	0
	# of showers in common spaces	12
	Separation for men and women	YES

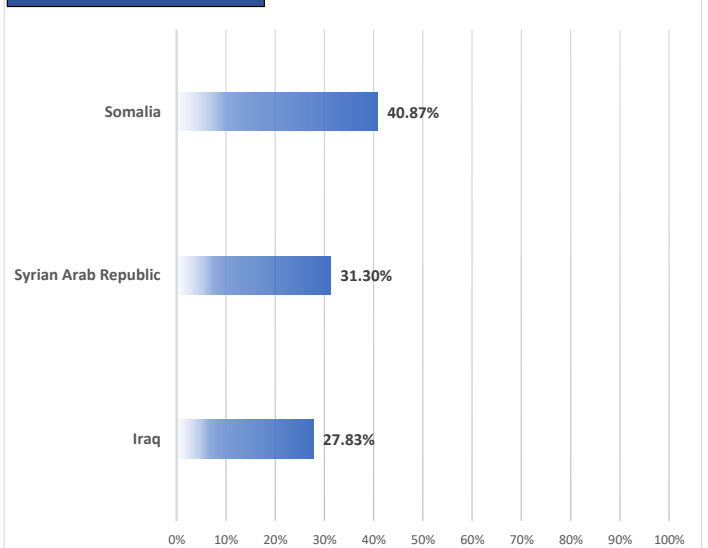
Health	Actor(s)	N/A
	Doctor present in Site	NO
	Distance to nearest health facility	1 Km
	Distance to nearest pharmacy	1 Km
	% of population with Social Security Number	81.74%

Protection	Protection Actor(s)	ASB
	Child Protection Actor(s)	ASB
	Safe Zone Actor(s)	Not Applicable
	Protection meetings	YES
	Psychosocial Support	YES
	Children Friendly Space	YES
	Female Friendly Space	YES
	Safe Zone in Site	NO
	Legal Assistance	YES
	SGBV referral mechanism	YES
	PWSN referral mechanism	YES
	UMC referral mechanism	YES

Education	Formal Education Actor(s)	Ministry of Education
	NFE Actor(s)	ASB
	# of students enrolled in Public School	37
	Access to public school(s)	Limited (e-learning)
	Non-formal Education services in Site	YES
	NFE courses for minors	Greek
	NFE courses for adults	N/A

Distributions	Actor(s)	ASB
---------------	----------	-----

NATIONALITY BREAKDOWN %



Demographic Data updated: 30-04-21

Access to labour-market	% of population with Tax Number (AFM-holders)	28.30%
	% of population above 15 y.o. with O.A.E.D. card	No data available

Access to services off-site	Public transportation	YES
	Distance to Citizens' Service Center (KEP)	1 Km
	Distance to Tax Office	42 Km
	Distance to ATM	1 Km

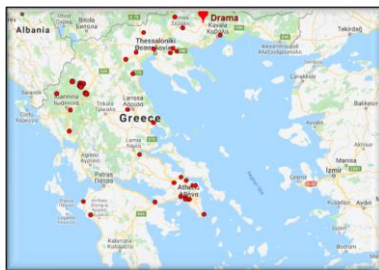
Cash Actor(s)	IFRC - UNHCR
---------------	--------------

Site Factsheet

Supporting the Greek Authorities in Managing the National Reception System for Asylum Seekers and Vulnerable Migrants (SMS)

Drama

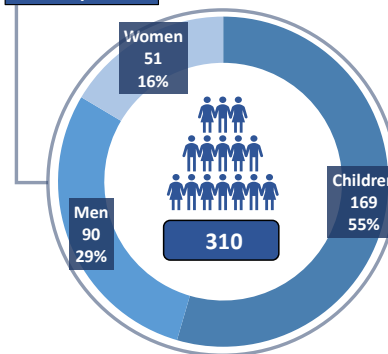
April-21



Latitude: 41.17154 - Longitude: 24.06855

Drama Long-Term Accommodation Site is placed in the industrial zone of Drama, 7km away from the city of Drama and 157km from Thessaloniki. Transportation from Drama to Drama center and to General Hospital of Drama is provided by bus 4 times per day and the bus station is outside of the site. Closest pharmacy and super market are 8 km away from the site.

Total Population



Reporting Agency: International Organization for Migration

Occupancy

79.49%

of Registered beneficiaries

283

of Unregistered

20

of Visitors

7

of Singles

51

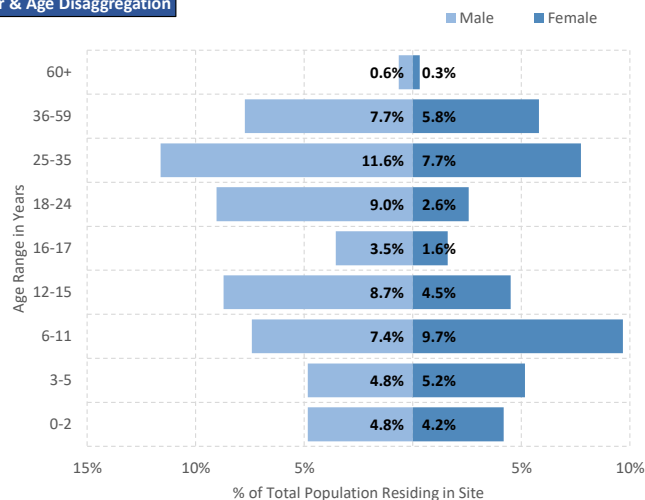
of Households

47

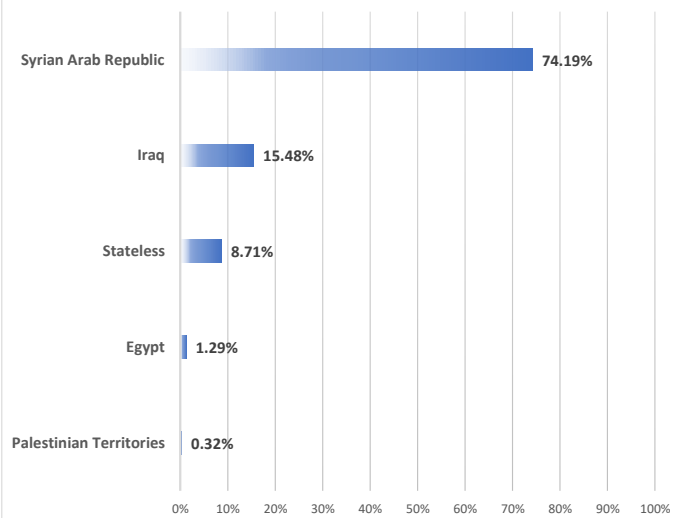
of UMCs in Safe Zone

26

Gender & Age Disaggregation



NATIONALITY BREAKDOWN %



Demographic Data updated: 30-04-21

Access to labour-market	% of population with Tax Number (AFM-holders)	39.72%
	% of population above 15 y.o. with OAED card	20.36%

Access to services off-site	Public transportation	YES
	Distance to Citizens' Service Center (KEP)	8.4 Km
	Distance to Tax Office	8.4 Km
	Distance to ATM	7.2 Km

Cash Actor(s) UNHCR - IFRC



Total Area covered: 22,000 m²

Maximum Capacity: 390

of Total Shelter Units: 69

of Containers: 0

of Apartments/Rooms: 69

of Cabins: 0

of Other: 0

Emergency Units:

of Partitioned Rooms in Rubhalls: 0

of Tents: 0

Camp Management	Actor(s)	Ministry of Migration and Asylum (RIS)
	Type of Site	Long Term Accommodation Site

Site Management Support	Actor(s)	IOM
	Coordination meetings	YES
	Community meetings	NO
	Community feedback mechanism	YES

Shelter	Actor(s)	IOM
	# of accommodation units in need of repairs	0
	# of beneficiaries residing in tents	0
	# of beneficiaries residing in rubhalls	0
	# of beneficiaries residing in common areas	5
	# of beneficiaries residing in makeshift shelters	0

WASH	Actor(s)	IOM
	# of accommodation units with latrines	0
	# of latrines in common spaces	54
	Separation for men and women	YES
	# of accommodation units with showers	0
	# of showers in common spaces	29
	Separation for men and women	YES

Health	Actor(s)	EODY
	Doctor present in Site	YES
	Distance to nearest health facility	8.4 Km
	Distance to nearest pharmacy	6 Km
	% of population with Social Security Number	95.81%

Protection	Protection Actor(s)	IOM - EODY
	Child Protection Actor(s)	UNICEF - Solidarity Now
	Safe Zone Actor(s)	IOM - ARSIS
	Protection meetings	YES
	Psychosocial Support	YES
	Children Friendly Space	NO
	Female Friendly Space	YES
	Safe Zone in Site	YES
	Legal Assistance	YES
	SGBV referral mechanism	YES
	PWSN referral mechanism	YES
	UMC referral mechanism	YES

Education	Formal Education Actor(s)	Ministry of Education
	NFE Actor(s)	UNICEF - Solidarity Now
	# of students enrolled in Public School	123
	Access to public school(s)	NO
	Non-formal Education services in Site	NO
	NFE courses for minors	N/A
	NFE courses for adults	N/A

Distributions Actor(s) IOM



Funded by the Asylum, Migration and Integration Fund of the European Union



Site Factsheet

Supporting the Greek Authorities in Managing the National Reception System for Asylum Seekers and Vulnerable Migrants (SMS)

Elefsina

April-21



Latitude: 38.0313 - Longitude: 23.49121

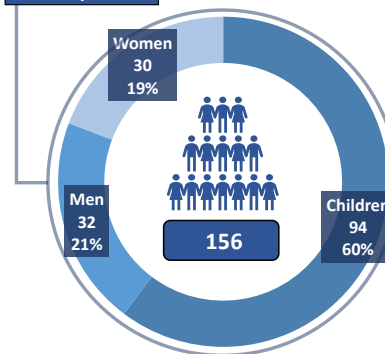
The Long-Term Accommodation Site of Elefsina is located on the 29th km of the old national road Elefsina-Megara, in West Attica, Greece. It is situated about 6km away from Elefsina and 20km northwest from Athens. A public bus connects the site with the city of Elefsina and Piraeus. The bus station is located outside the accommodation center. The Thrasio General Hospital of Elefsina is located 6.5km away from the Elefsina site.



Total Area covered: 4,590 m²

Maximum Capacity: 180
of Total Shelter Units: 30
of Containers: 0
of Apartments/Rooms: 30
of Cabins: 0
of Other: 0
Emergency Units:
of Partitioned Rooms in Rubhalls: 0
of Tents: 0

Total Population



Reporting Agency: International Organization for Migration

Occupancy

86.67%

of Registered beneficiaries

147

of Unregistered

8

of Visitors

1

of Singles

2

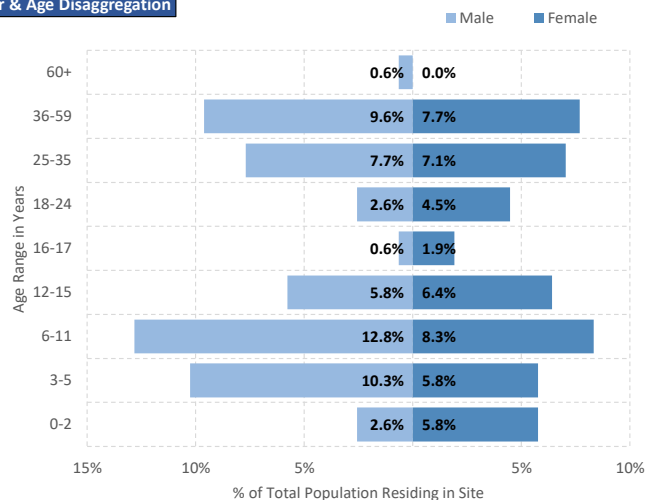
of Households

29

of UMCs in Safe Zone

N/A

Gender & Age Disaggregation



Camp Management	Actor(s)	Ministry of Migration and Asylum (RIS)
	Type of Site	Long Term Accommodation Site

Site Management Support	Actor(s)	IOM
	Coordination meetings	YES
	Community meetings	NO
	Community feedback mechanism	YES

Shelter	Actor(s)	IOM
	# of accommodation units in need of repairs	0
	# of beneficiaries residing in tents	0
	# of beneficiaries residing in rubhalls	0
	# of beneficiaries residing in common areas	3
	# of beneficiaries residing in makeshift shelters	0

WASH	Actor(s)	IOM
	# of accommodation units with latrines	0
	# of latrines in common spaces	13
	Separation for men and women	YES
	# of accommodation units with showers	0
	# of showers in common spaces	15
	Separation for men and women	YES

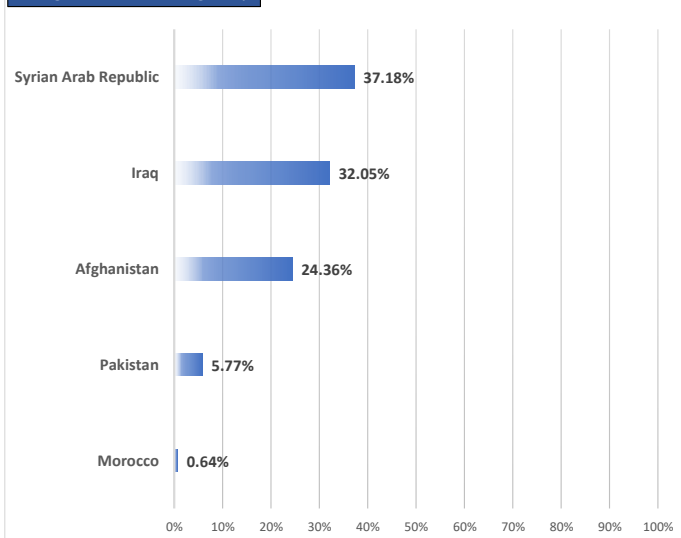
Health	Actor(s)	EODY
	Doctor present in Site	YES
	Distance to nearest health facility	7 Km
	Distance to nearest pharmacy	5 Km
	% of population with Social Security Number	83.33%

Protection	Protection Actor(s)	IOM
	Child Protection Actor(s)	UNICEF - Solidarity Now
	Safe Zone Actor(s)	Not Applicable
	Protection meetings	YES
	Psychosocial Support	YES
	Children Friendly Space	NO
	Female Friendly Space	YES
	Safe Zone in Site	NO
	Legal Assistance	YES
	SGBV referral mechanism	YES
	PWSN referral mechanism	YES
	UMC referral mechanism	YES

Education	Formal Education Actor(s)	Ministry of Education
	NFE Actor(s)	UNICEF - Solidarity Now
	# of students enrolled in Public School	66
	Access to public school(s)	NO
	Non-formal Education services in Site	NO
	NFE courses for minors	N/A
	NFE courses for adults	N/A

Distributions	Actor(s)	IOM
---------------	----------	-----

NATIONALITY BREAKDOWN %



Demographic Data updated: 30-04-21

Access to labour-market	% of population with Tax Number (AFM-holders)	50.00%
	% of population above 15 y.o. with OAED card	24.29%

Access to services off-site	Public transportation	YES
	Distance to Citizens' Service Center (KEP)	5 Km
	Distance to Tax Office	5 Km
	Distance to ATM	5 Km

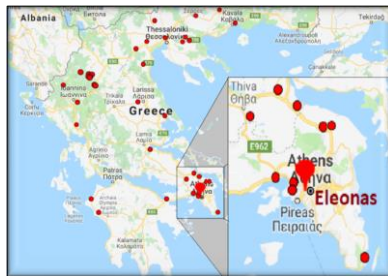
Cash Actor(s)	UNHCR - CRS
---------------	-------------

Site Factsheet

Supporting the Greek Authorities in Managing the National Reception System for Asylum Seekers and Vulnerable Migrants (SMS)

Eleonas

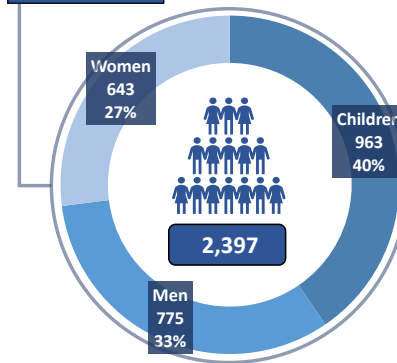
April-21



Latitude: 37.982881 - Longitude: 23.69876

Eleonas Long-Term Accommodation Site is located in the center of Athens where transportation can be achieved through the Subway and buses. It is under RIS management. Eleonas camp is opened since August 2015 providing shelter to over 1500 beneficiaries. A safe zone under GCR is included on site.

Total Population



Reporting Agency: International Organization for Migration

Occupancy 121.06%

of Registered beneficiaries 1,220

of Unregistered 1,177

of Visitors -

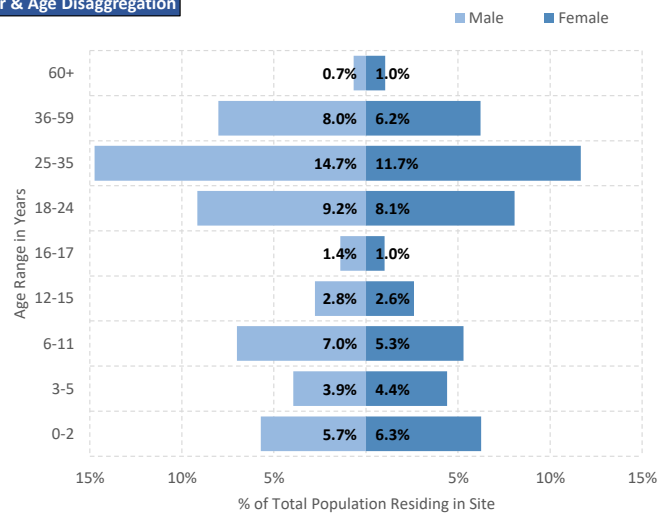


Total Area covered: 31,787 m²

Maximum Capacity: 1,980
of Total Shelter Units: 366
of Containers: 325
of Apartments/Rooms: 0
of Cabins: 0
of Other: 0
Emergency Units:
of Partitioned Rooms in Rubbhall: 0
of Tents: 41

of Singles 488 # of Households 501 # of UMCs in Safe Zone 24

Gender & Age Disaggregation



Camp Management	Actor(s)	Ministry of Migration and Asylum (RIS)
	Type of Site	Long Term Accommodation Site

Site Management Support	Actor(s)	IOM - ADDMA
	Coordination meetings	YES
	Community meetings	YES
	Community feedback mechanism	YES

Shelter	Actor(s)	IOM
	# of accommodation units in need of repairs	4
	# of beneficiaries residing in tents	123
	# of beneficiaries residing in rubbhall	0
	# of beneficiaries residing in common areas	8
	# of beneficiaries residing in makeshift shelters	330

WASH	Actor(s)	IOM
	# of accommodation units with latrines	320
	# of latrines in common spaces	19
	Separation for men and women	YES
	# of accommodation units with showers	320
	# of showers in common spaces	10
	Separation for men and women	YES

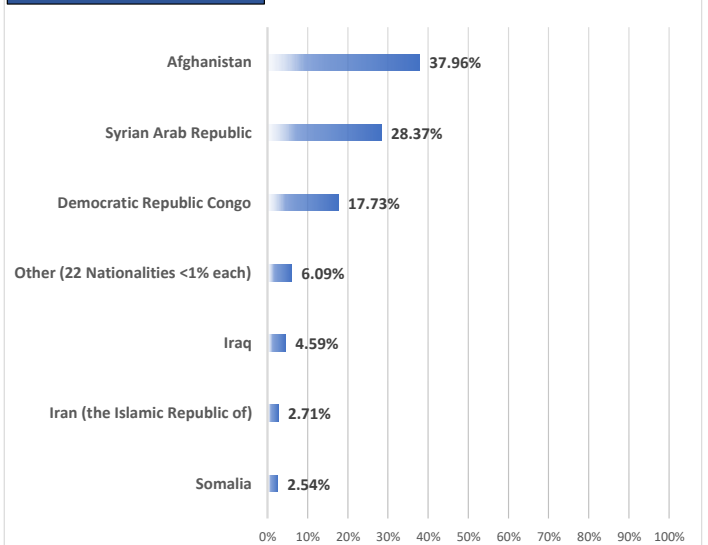
Health	Actor(s)	EODY
	Doctor present in Site	YES
	Distance to nearest health facility	3 Km
	Distance to nearest pharmacy	1 Km
	% of population with Social Security Number	58.78%

Protection	Protection Actor(s)	RIS - EODY - ADDMA
	Child Protection Actor(s)	UNICEF - Solidarity Now
	Safe Zone Actor(s)	IOM - GCR
	Protection meetings	YES
	Psychosocial Support	YES
	Children Friendly Space	NO
	Female Friendly Space	YES
	Safe Zone in Site	YES
	Legal Assistance	YES
	SGBV referral mechanism	YES
	PWSN referral mechanism	YES
	UMC referral mechanism	YES

Education	Formal Education Actor(s)	Ministry of Education
	NFE Actor(s)	UNICEF - ELIX
	# of students enrolled in Public School	400
	Access to public school(s)	Limited (e-learning)
	Non-formal Education services in Site	YES
	NFE courses for minors	Greek - English
	NFE courses for adults	Greek - English

Distributions	Actor(s)	IOM - RIS - ELEA Project - ADDMA
---------------	----------	----------------------------------

NATIONALITY BREAKDOWN %



Demographic Data updated: 30-04-21

Access to labour-market	% of population with Tax Number (AFM-holders)	3.60%
	% of population above 15 y.o. with OAED card	2.13%

Access to services off-site	Public transportation	YES
	Distance to Citizens' Service Center (KEP)	3 Km
	Distance to Tax Office	3 Km
	Distance to ATM	1 Km

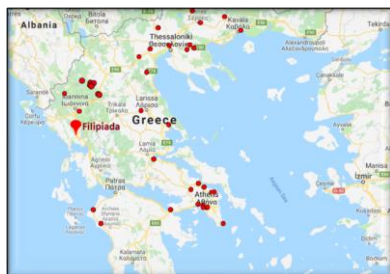
Cash Actor(s)	UNHCR - CRS
---------------	-------------

Site Factsheet

Supporting the Greek Authorities in Managing the National Reception System for Asylum Seekers and Vulnerable Migrants (SMS)

Filipiada

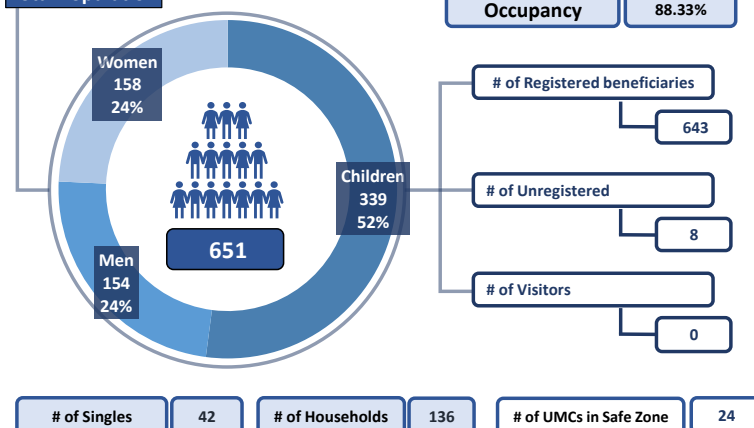
April-21



Latitude: 39.227222 - Longitude: 20.872222

Filipiada Long-Term Accommodation Site is in a small town in regional unit of Preveza, Epirus. Filipiada is 10km northwest of Arta, 30km northeast of Preveza and 52km south of Ioannina. The Greek National Road 5 (Antirrio Agrinio - Arta - Ioannina) passes through the town and the Greek National Road 21 connects it with Preveza. There is an intercity bus route that connects Filipiada with Arta, Preveza and Ioannina where there is access to hospital. In Filipiada there is a health center, super markets and pharmacies.

Total Population

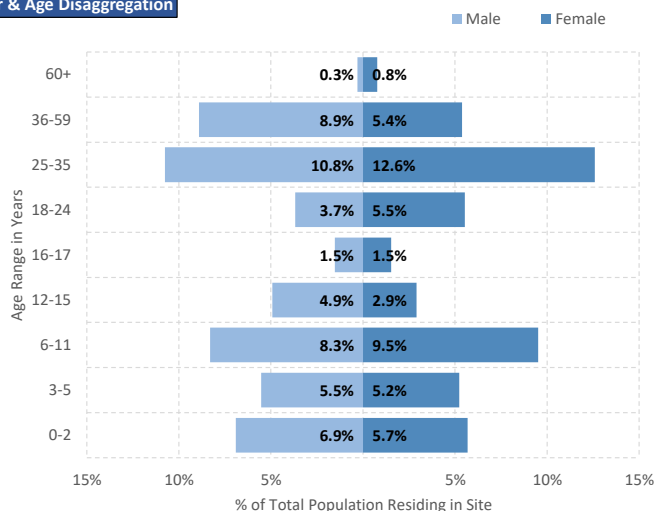


Total Area covered: 105,778.1 m²

Maximum Capacity: 737
of Total Shelter Units: 133
of Containers: 105
of Apartments/Rooms: 0
of Cabins: 0
of Other: 0

Emergency Units:
of Partitioned Rooms in Rubhalls: 28
of Tents: 0

Gender & Age Disaggregation



Camp Management	Actor(s)	Ministry of Migration and Asylum (RIS)
	Type of Site	Long Term Accommodation Site

Site Management Support	Actor(s)	ASB
	Coordination meetings	YES
	Community meetings	YES
	Community feedback mechanism	YES

Shelter	Actor(s)	ASB
	# of accommodation units in need of repairs	0
	# of beneficiaries residing in tents	0
	# of beneficiaries residing in rubhalls	59
	# of beneficiaries residing in common areas	0
	# of beneficiaries residing in makeshift shelters	0

WASH	Actor(s)	ASB
	# of accommodation units with latrines	105
	# of latrines in common spaces	20
	Separation for men and women	YES
	# of accommodation units with showers	105
	# of showers in common spaces	12
	Separation for men and women	YES

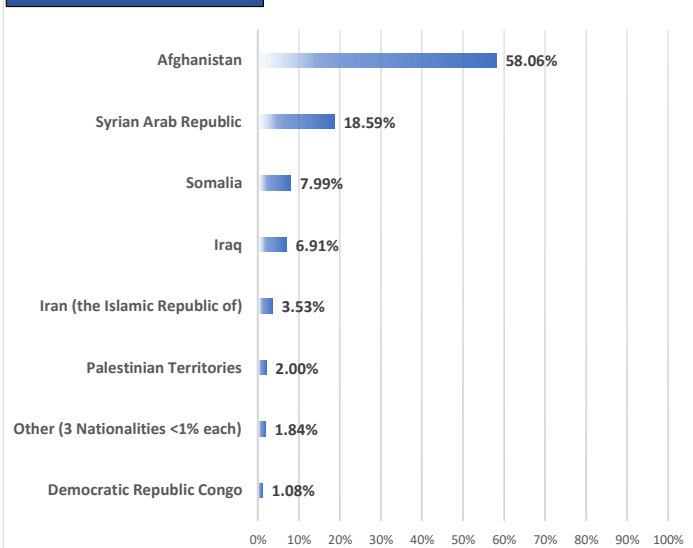
Health	Actor(s)	EODY
	Doctor present in Site	YES
	Distance to nearest health facility	3 Km
	Distance to nearest pharmacy	3 Km
	% of population with Social Security Number	88.79%

Protection	Protection Actor(s)	ASB
	Child Protection Actor(s)	ASB
	Safe Zone Actor(s)	IOM
	Protection meetings	YES
	Psychosocial Support	YES
	Children Friendly Space	YES
	Female Friendly Space	YES
	Safe Zone in Site	YES
	Legal Assistance	YES
	SGBV referral mechanism	YES
	PWSN referral mechanism	YES
	UMC referral mechanism	YES

Education	Formal Education Actor(s)	Ministry of Education
	NFE Actor(s)	ASB
	# of students enrolled in Public School	272
	Access to public school(s)	NO
	Non-formal Education services in Site	YES
	NFE courses for minors	Greek - English - School Support
	NFE courses for adults	N/A

Distributions	Actor(s)	ASB - RIS
----------------------	-----------------	-----------

NATIONALITY BREAKDOWN %



Access to labour-market	% of population with Tax Number (AFM-holders)	9.29%
	% of population above 15 y.o. with OAED card	3.79%
Access to services off-site	Public transportation	YES
	Distance to Citizens' Service Center (KEP)	3 Km
	Distance to Tax Office	15 Km
	Distance to ATM	3 Km

Cash Actor(s)	UNHCR - IFRC
----------------------	--------------

Site Factsheet

Supporting the Greek Authorities in Managing the National Reception System for Asylum Seekers and Vulnerable Migrants (SMS)

Kato Milia

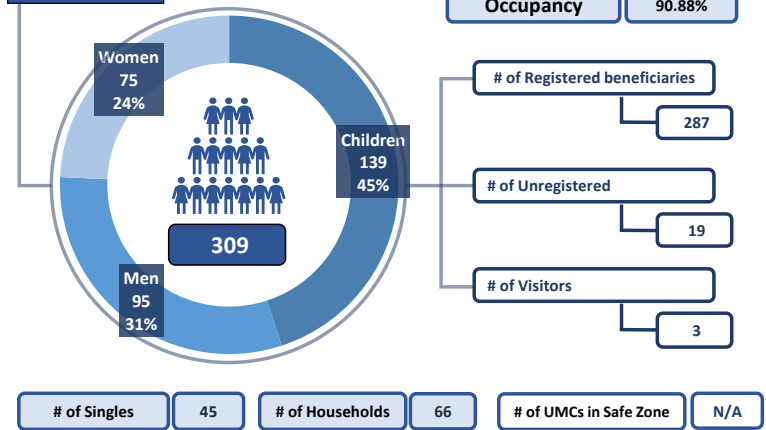
April-21



Latitude: 40.256063 - Longitude: 22.367323

Kato Milia Long-Term Accommodation Site is placed in an agricultural area 13km away from the center of Katerini and 82km away from the city of Thessaloniki. Transportation to Katerini center is provided by bus every 2 hours and the bus station is outside of the site. The General Hospital of Katerini is 16km away from the site and transportation is provided only from the center of Katerini to the Hospital. There is a mini market close to the site.

Total Population

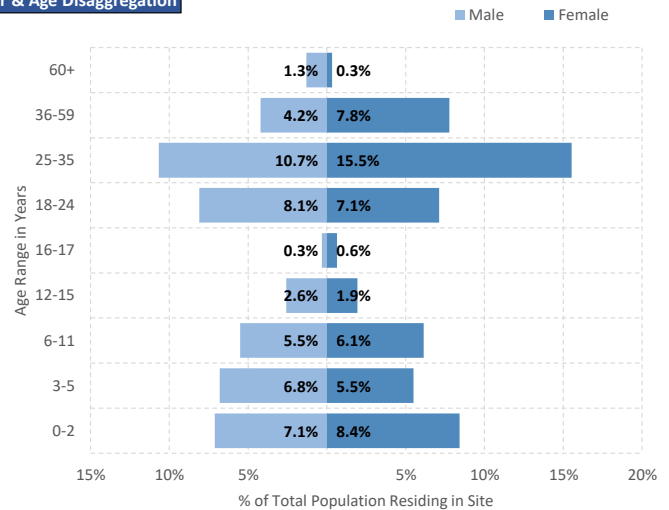


Total Area covered: 14,052.23 m²

Maximum Capacity: 340
of Total Shelter Units: 85
of Containers: 85
of Apartments/Rooms: 0
of Cabins: 0
of Other: 0

Emergency Units:
of Partitioned Rooms in Rubhalls: 0
of Tents: 0

Gender & Age Disaggregation



Camp Management	Actor(s)	Ministry of Migration and Asylum (RIS)
	Type of Site	Long Term Accommodation Site

Site Management Support	Actor(s)	IOM
	Coordination meetings	YES
	Community meetings	YES
	Community feedback mechanism	YES

Shelter	Actor(s)	IOM
	# of accommodation units in need of repairs	0
	# of beneficiaries residing in tents	0
	# of beneficiaries residing in rubhalls	0
	# of beneficiaries residing in common areas	0
	# of beneficiaries residing in makeshift shelters	0

WASH	Actor(s)	IOM
	# of accommodation units with latrines	85
	# of latrines in common spaces	5
	Separation for men and women	NO
	# of accommodation units with showers	85
	# of showers in common spaces	0
	Separation for men and women	Not applicable

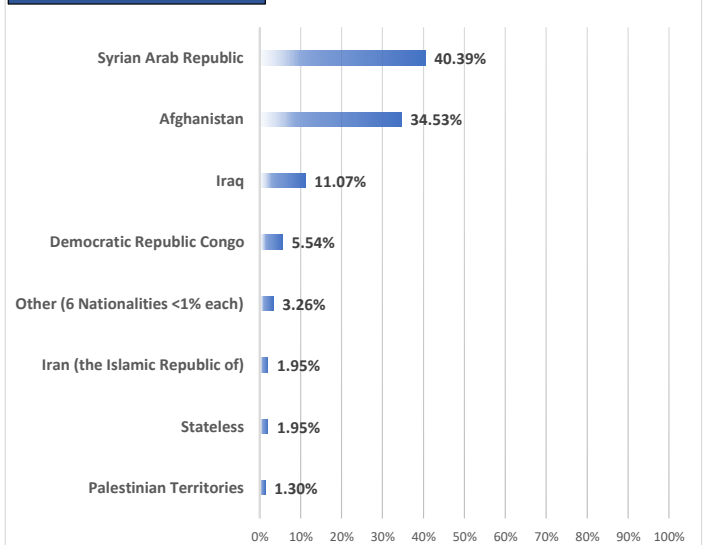
Health	Actor(s)	EODY
	Doctor present in Site	YES
	Distance to nearest health facility	15 Km
	Distance to nearest pharmacy	15 Km
	% of population with Social Security Number	89.32%

Protection	Protection Actor(s)	IOM - UNICEF - Solidarity Now
	Child Protection Actor(s)	UNICEF - Solidarity Now
	Safe Zone Actor(s)	Not Applicable
	Protection meetings	YES
	Psychosocial Support	YES
	Children Friendly Space	YES
	Female Friendly Space	YES
	Safe Zone in Site	NO
	Legal Assistance	YES
	SGBV referral mechanism	YES
	PWSN referral mechanism	YES
	UMC referral mechanism	YES

Education	Formal Education Actor(s)	Ministry of Education
	NFE Actor(s)	UNICEF - Solidarity Now
	# of students enrolled in Public School	74
	Access to public school(s)	Limited (e-learning)
	Non-formal Education services in Site	YES
	NFE courses for minors	Greek - English - School Support
	NFE courses for adults	N/A

Distributions	Actor(s)	IOM
----------------------	----------	-----

NATIONALITY BREAKDOWN %



Demographic Data updated: 30-04-21

Access to labour-market	% of population with Tax Number (AFM-holders)	81.18%
	% of population above 15 y.o. with OAED card	19.77%

Access to services off-site	Public transportation	YES
	Distance to Citizens' Service Center (KEP)	16 Km
	Distance to Tax Office	16 Km
	Distance to ATM	15 Km

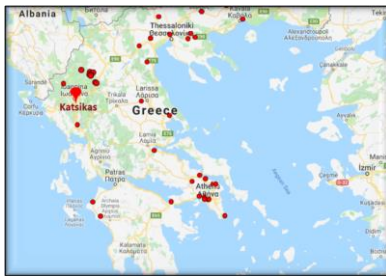
Cash Actor(s)	UNHCR - IFRC
----------------------	--------------

Site Factsheet

Supporting the Greek Authorities in Managing the National Reception System for Asylum Seekers and Vulnerable Migrants (SMS)

Katsikas

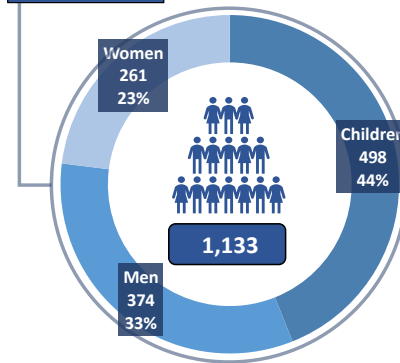
April-21



Latitude: 39.608421 - Longitude: 20.900713

Katsikas Long-Term Accommodation Site is in the Ioannina regional unit, Epirus, northern Greece. The site is 2km away from Ioannina and there is regular bus service to Ioannina city and to the hospital. The bus station is outside of the site. In Ioannina there is the General Hospital of Ioannina, many supermarkets and pharmacies.

Total Population



Reporting Agency:

Arbeiter-Samariter-Bund

Occupancy

98.35%

of Registered beneficiaries

1,119

of Unregistered

11

of Visitors

3



Total Area covered: 52,581.33 m²

Maximum Capacity: 1,152

of Total Shelter Units: 234

of Containers: 206

of Apartments/Rooms: 0

of Cabins: 0

of Other: 0

Emergency Units:

of Partitioned Rooms in Rubhalls: 28

of Tents: 0

of Singles

186

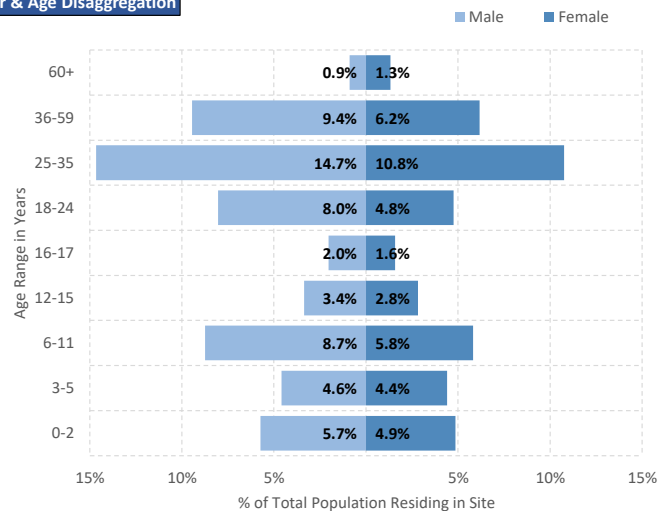
of Households

225

of UMCs in Safe Zone

N/A

Gender & Age Disaggregation



Camp Management	Actor(s)	Ministry of Migration and Asylum (RIS)
	Type of Site	Long Term Accommodation Site

Site Management Support	Actor(s)	ASB
	Coordination meetings	YES
	Community meetings	YES
	Community feedback mechanism	YES

Shelter	Actor(s)	ASB
	# of accommodation units in need of repairs	0
	# of beneficiaries residing in tents	0
	# of beneficiaries residing in rubhalls	55
	# of beneficiaries residing in common areas	0
	# of beneficiaries residing in makeshift shelters	0

WASH	Actor(s)	ASB
	# of accommodation units with latrines	206
	# of latrines in common spaces	22
	Separation for men and women	YES
	# of accommodation units with showers	206
	# of showers in common spaces	16
	Separation for men and women	YES

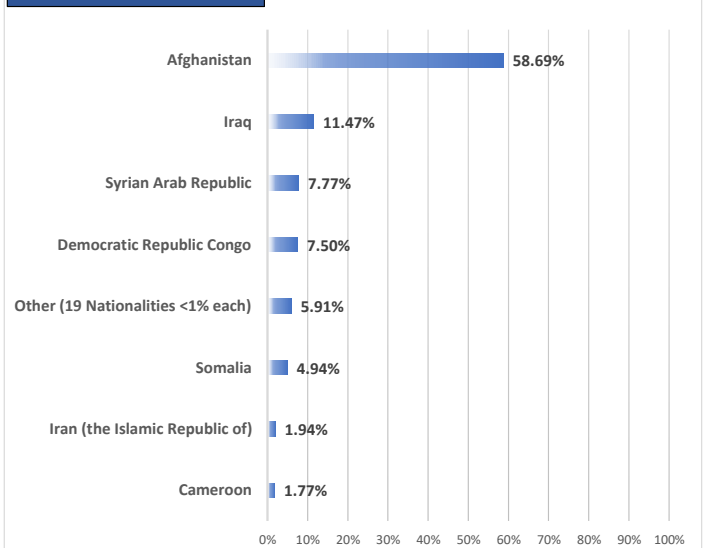
Health	Actor(s)	EODY
	Doctor present in Site	YES
	Distance to nearest health facility	9 Km
	Distance to nearest pharmacy	9 Km
	% of population with Social Security Number	65.93%

Protection	Protection Actor(s)	ASB
	Child Protection Actor(s)	ASB
	Safe Zone Actor(s)	Not Applicable
	Protection meetings	YES
	Psychosocial Support	YES
	Children Friendly Space	YES
	Female Friendly Space	YES
	Safe Zone in Site	NO
	Legal Assistance	YES
	SGBV referral mechanism	YES
	PWSN referral mechanism	YES
	UMC referral mechanism	YES

Education	Formal Education Actor(s)	Ministry of Education
	NFE Actor(s)	ASB
	# of students enrolled in Public School	353
	Access to public school(s)	NO
	Non-formal Education services in Site	YES
	NFE courses for minors	Greek - English - School Support
	NFE courses for adults	N/A

Distributions	Actor(s)	ASB - Refugee Help
---------------	----------	--------------------

NATIONALITY BREAKDOWN %



Demographic Data updated: 30-04-21

Access to labour-market	% of population with Tax Number (AFM-holders)	No data available
	% of population above 15 y.o. with O.A.E.D. card	No data available

Access to services off-site	Public transportation	YES
	Distance to Citizens' Service Center (KEP)	9 Km
	Distance to Tax Office	9 Km
	Distance to ATM	9 Km

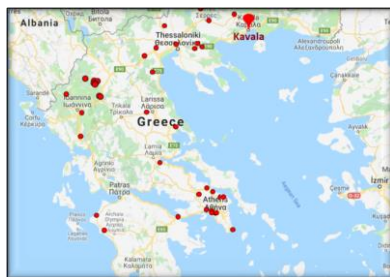
Cash Actor(s)	UNHCR - IFRC
---------------	--------------

Site Factsheet

Supporting the Greek Authorities in Managing the National Reception System for Asylum Seekers and Vulnerable Migrants (SMS)

Kavala

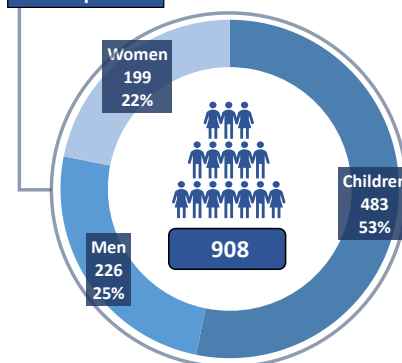
April-21



Latitude: 40.945418 - Longitude: 24.427842

Kavala Long-Term Accommodation Site is a suburb seaside site located 2,5km away from the center of Kavala and 160km from Thessaloniki. Transportation to Kavala center and to the hospital is provided by bus. There are regular routes and the bus stop is placed outside of the site. There are super markets, pharmacies and other services very easily accessible.

Total Population



Reporting Agency: International Organization for Migration

Occupancy

75.23%

of Registered beneficiaries


878

of Unregistered

20

of Visitors

10

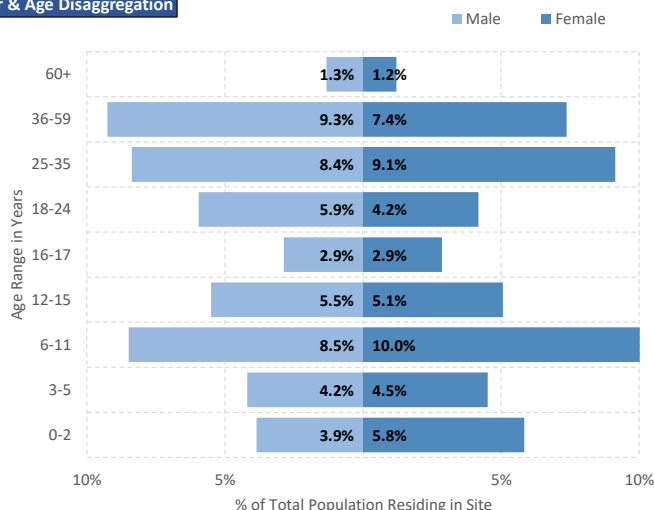


Total Area covered: 61,705.22 m²

Maximum Capacity: 1,207
of Total Shelter Units: 173
of Containers: 0
of Apartments/Rooms: 173
of Cabins: 0
of Other: 0

Emergency Units:
of Partitioned Rooms in Rubhalls: 0
of Tents: 0

Gender & Age Disaggregation



Camp Management	Actor(s)	Ministry of Migration and Asylum (RIS)
	Type of Site	Long Term Accommodation Site

Site Management Support	Actor(s)	IOM
	Coordination meetings	YES
	Community meetings	YES
	Community feedback mechanism	YES

Shelter	Actor(s)	IOM
	# of accommodation units in need of repairs	3
	# of beneficiaries residing in tents	0
	# of beneficiaries residing in rubhalls	0
	# of beneficiaries residing in common areas	0
	# of beneficiaries residing in makeshift shelters	0

WASH	Actor(s)	IOM
	# of accommodation units with latrines	162
	# of latrines in common spaces	9
	Separation for men and women	YES
	# of accommodation units with showers	162
	# of showers in common spaces	9
	Separation for men and women	YES

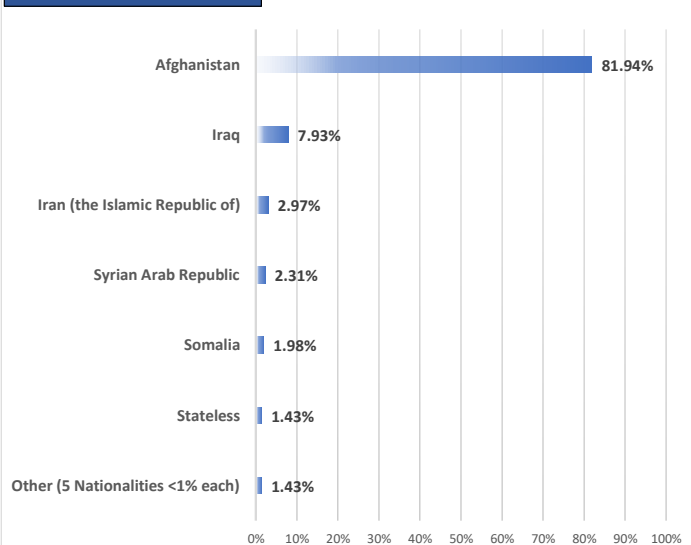
Health	Actor(s)	EODY
	Doctor present in Site	YES
	Distance to nearest health facility	8 Km
	Distance to nearest pharmacy	2 Km
	% of population with Social Security Number	95.37%

Protection	Protection Actor(s)	IOM - UNICEF - Solidarity Now
	Child Protection Actor(s)	UNICEF - Solidarity Now
	Safe Zone Actor(s)	IOM - ARSIS
	Protection meetings	YES
	Psychosocial Support	YES
	Children Friendly Space	YES
	Female Friendly Space	YES
	Safe Zone in Site	YES
	Legal Assistance	YES
	SGBV referral mechanism	YES
	PWSN referral mechanism	YES
	UMC referral mechanism	YES

Education	Formal Education Actor(s)	Ministry of Education
	NFE Actor(s)	UNICEF - Solidarity Now
	# of students enrolled in Public School	368
	Access to public school(s)	Limited (e-learning)
	Non-formal Education services in Site	YES
	NFE courses for minors	Greek - English - School Support
	NFE courses for adults	N/A

Distributions	Actor(s)	IOM
---------------	----------	-----

NATIONALITY BREAKDOWN %



Demographic Data updated: 30-04-21

Access to labour-market	% of population with Tax Number (AFM-holders)	61.41%
	% of population above 15 y.o. with OAUD card	7.57%

Access to services off-site	Public transportation	YES
	Distance to Citizens' Service Center (KEP)	3 Km
	Distance to Tax Office	3 Km
	Distance to ATM	0.5 Km

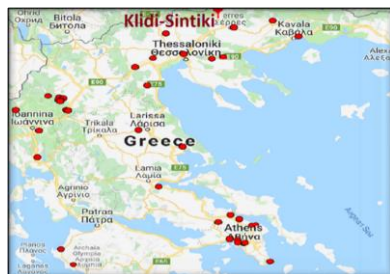
Cash Actor(s)	UNHCR - IFRC
---------------	--------------

Site Factsheet

Supporting the Greek Authorities in Managing the National Reception System for Asylum Seekers and Vulnerable Migrants (SMS)

Klidi-Sintiki

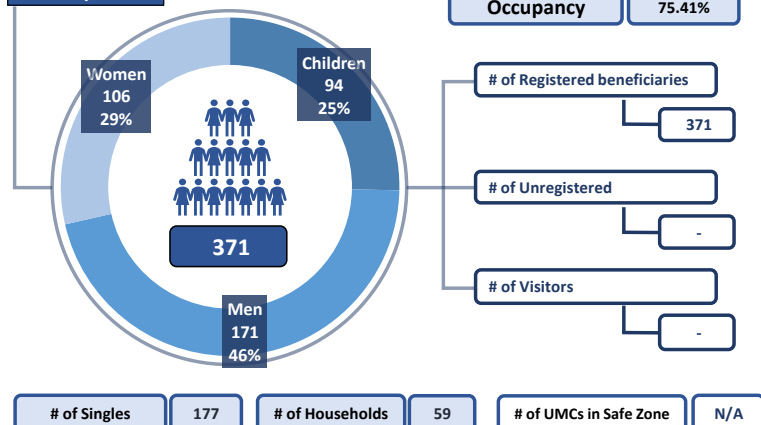
April-21



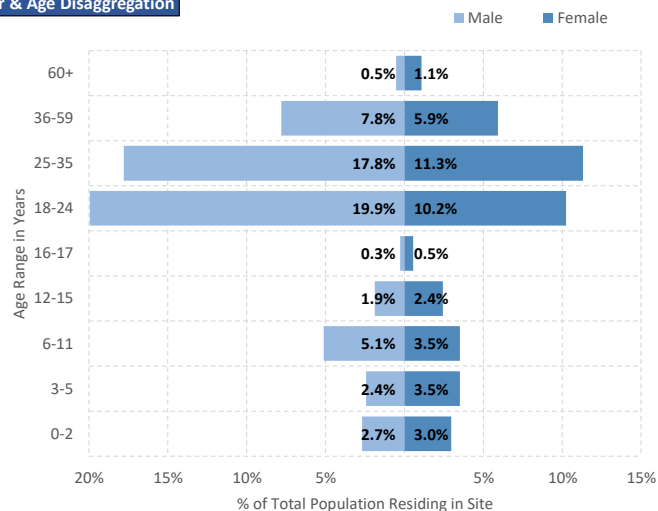
Latitude: 41.325146 - Longitude: 23.351663

Klidi Sintiki is inside the municipality of Sintiki and the prefecture of Serres. The camp is located 6km from the Greek-Bulgarian border, 18 km from the village of Sidirikastrò and 47km from the city of Serres. There is no public transportation connection to the closest urban center. The nearest public hospital is located in Serres and the closest public medical center is in Sidirikastrò.

Total Population



Gender & Age Disaggregation



Total Area covered: 23,000 m²

Maximum Capacity: 492
of Total Shelter Units: 101
of Containers: 101
of Apartments/Rooms: 0
of Cabins: 0
of Other: 0
Emergency Units:
of Partitioned Rooms in Rubhalls: 0
of Tents: 0

Camp Management	Actor(s)	Ministry of Migration and Asylum (RIS)
	Type of Site	Long Term Accommodation Site

Site Management Support	Actor(s)	IOM
	Coordination meetings	YES
	Community meetings	YES
	Community feedback mechanism	YES

Shelter	Actor(s)	Ministry of Migration and Asylum (RIS)
	# of accommodation units in need of repairs	0
	# of beneficiaries residing in tents	0
	# of beneficiaries residing in rubhalls	0
	# of beneficiaries residing in common areas	0
	# of beneficiaries residing in makeshift shelters	0

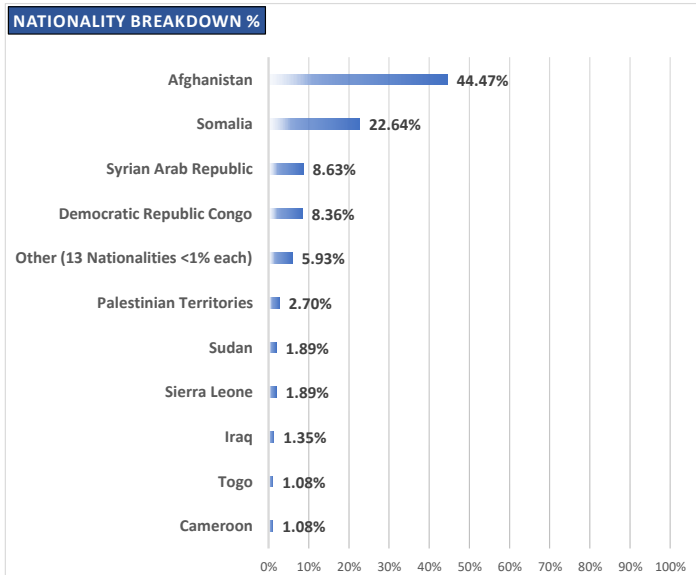
WASH	Actor(s)	IOM
	# of accommodation units with latrines	0
	# of latrines in common spaces	62
	Separation for men and women	YES
	# of accommodation units with showers	0
	# of showers in common spaces	48
	Separation for men and women	YES

Health	Actor(s)	Hellenic Red Cross
	Doctor present in Site	YES
	Distance to nearest health facility	17.1 Km
	Distance to nearest pharmacy	17 Km
	% of population with Social Security Number	95.96%

Protection	Protection Actor(s)	IOM
	Child Protection Actor(s)	IOM
	Safe Zone Actor(s)	Not Applicable
	Protection meetings	YES
	Psychosocial Support	YES
	Children Friendly Space	NO
	Female Friendly Space	NO
	Safe Zone in Site	NO
	Legal Assistance	YES
	SGBV referral mechanism	YES
	PWSN referral mechanism	YES
	UMC referral mechanism	YES

Education	Formal Education Actor(s)	N/A
	NFE Actor(s)	IOM
	# of students enrolled in Public School	0
	Access to public school(s)	NO
	Non-formal Education services in Site	YES
	NFE courses for minors	Greek - English
	NFE courses for adults	N/A

Distributions	Actor(s)	IOM - Hellenic Army
---------------	----------	---------------------



Demographic Data updated: 30-04-21

Access to Labour-market	% of population with Tax Number (AFM-holders)	47.29%
	% of population above 15 y.o. with OAED card	No data available

Access to services off-site	Public transportation	NO
	Distance to Citizens' Service Center (KEP)	17.0 Km
	Distance to Tax Office	17 Km
	Distance to ATM	16.6 Km

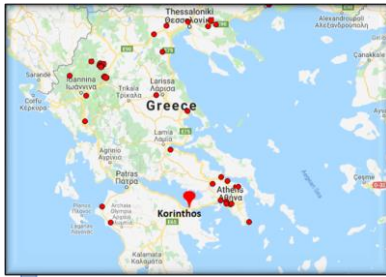
Cash Actor(s)	UNHCR - IFRC
---------------	--------------

Site Factsheet

Supporting the Greek Authorities in Managing the National Reception System for Asylum Seekers and Vulnerable Migrants (SMS)

Korinthos

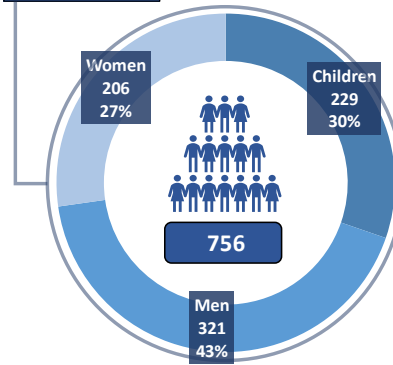
April-21



Latitude: 37.932949 - Longitude: 22.934854

Korinthos Site is located in the Prefecture of Corinthia. It is situated 1,5 Km away from the city center, providing easy access to public services. Transportation to Athens is available via the Railway station and intercity bus.

Total Population



Reporting Agency: International Organization for Migration

Occupancy

84.38%

of Registered beneficiaries

692

of Unregistered

64

of Visitors

-

of Singles

279

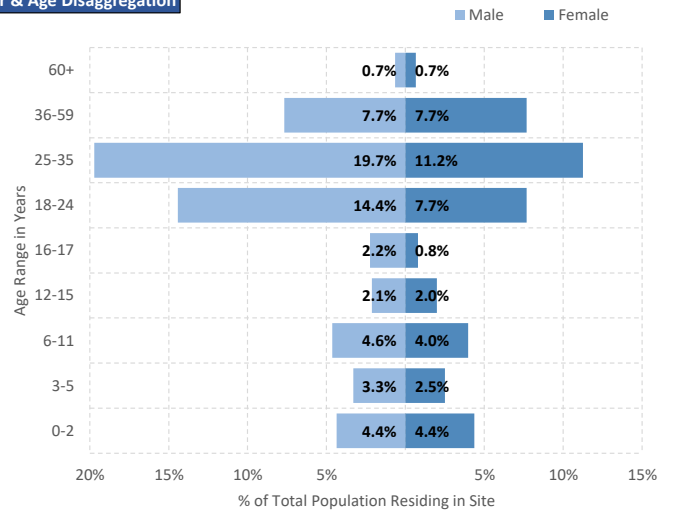
of Households

131

of UMCs in Safe Zone

N/A

Gender & Age Disaggregation



Total Area covered: 33,289 m²

Maximum Capacity: 896
of Total Shelter Units: 224
 # of Containers: 0
 # of Apartments/Rooms: 0
 # of Cabins: 0
 # of Other: 0
Emergency Units:
 # of Partitioned Rooms in Rubhalls: 224
 # of Tents: 0

Camp Management	Actor(s)	Ministry of Migration and Asylum (RIS)
	Type of Site	Long Term Accommodation Site

Site Management Support	Actor(s)	IOM
	Coordination meetings	YES
	Community meetings	YES
	Community feedback mechanism	YES

Shelter	Actor(s)	IOM
	# of accommodation units in need of repairs	0
	# of beneficiaries residing in tents	0
	# of beneficiaries residing in rubhalls	756
	# of beneficiaries residing in common areas	0
	# of beneficiaries residing in makeshift shelters	0

WASH	Actor(s)	IOM
	# of accommodation units with latrines	0
	# of latrines in common spaces	61
	Separation for men and women	YES
	# of accommodation units with showers	0
	# of showers in common spaces	31
	Separation for men and women	YES

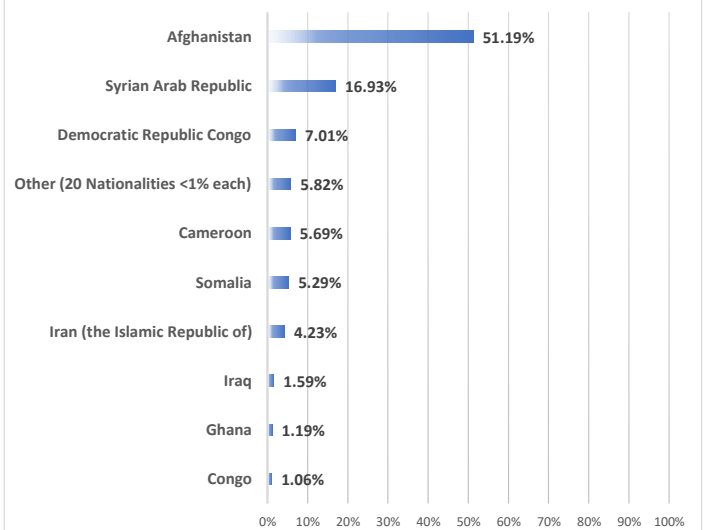
Health	Actor(s)	Hellenic Red Cross
	Doctor present in Site	YES
	Distance to nearest health facility	2.1 Km
	Distance to nearest pharmacy	1.1 Km
	% of population with Social Security Number	82.28%

Protection	Protection Actor(s)	IOM
	Child Protection Actor(s)	IOM
	Safe Zone Actor(s)	Not Applicable
	Protection meetings	NO
	Psychosocial Support	YES
	Children Friendly Space	NO
	Female Friendly Space	YES
	Safe Zone in Site	NO
	Legal Assistance	YES
	SGBV referral mechanism	YES
	PWSN referral mechanism	YES
	UMC referral mechanism	YES

Education	Formal Education Actor(s)	Ministry of Education
	NFE Actor(s)	IOM
	# of students enrolled in Public School	94
	Access to public school(s)	YES
	Non-formal Education services in Site	YES
	NFE courses for minors	Greek - English - School Support
	NFE courses for adults	N/A

Distributions	Actor(s)	IOM
---------------	----------	-----

NATIONALITY BREAKDOWN %



Demographic Data updated: 30-04-21

Access to labour-market	% of population with Tax Number (AFM-holders)	21.63%
	% of population above 15 y.o. with OAED card	0.90%

Access to services off-site	Public transportation	YES
	Distance to Citizens' Service Center (KEP)	1.6 Km
	Distance to Tax Office	2.6 Km
	Distance to ATM	1.2 Km

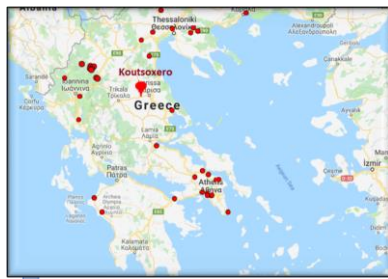
Cash Actor(s)	UNHCR - CRS
---------------	-------------

Site Factsheet

Supporting the Greek Authorities in Managing the National Reception System for Asylum Seekers and Vulnerable Migrants (SMS)

Koutschero

April-21



Latitude: 39.610000 - Longitude: 22.250000

Koutschero is situated 18 km away from the city of Larissa, which is the nearest urban center and where the closest hospital is located. An intercity bus service connects the LTAS with the city center.

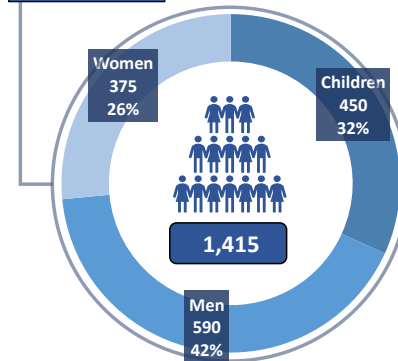


Total Area covered: 103,662.92 m²

Maximum Capacity: 1,678
of Total Shelter Units: 403
of Containers: 403
of Apartments/Rooms: 0
of Cabins: 0
of Other: 0

Emergency Units:
of Partitioned Rooms in Rubhalls: 0
of Tents: 0

Total Population



Reporting Agency: DRC

Occupancy 84.33%

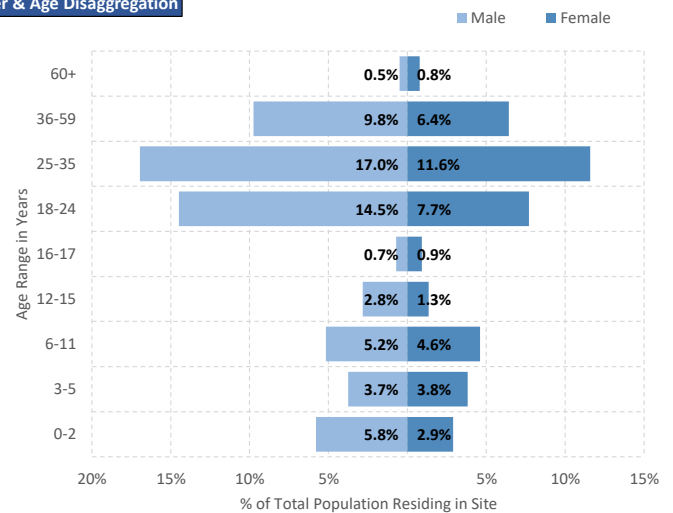
of Registered beneficiaries 1,327

of Unregistered 88

of Visitors 0

of Singles 325 **# of Households** 399 **# of UMCs in Safe Zone** N/A

Gender & Age Disaggregation



Camp Management	Actor(s)	Ministry of Migration and Asylum (RIS)
	Type of Site	Long Term Accommodation Site

Site Management Support	Actor(s)	DRC
	Coordination meetings	YES
	Community meetings	NO
	Community feedback mechanism	YES

Shelter	Actor(s)	DRC
	# of accommodation units in need of repairs	0
	# of beneficiaries residing in tents	0
	# of beneficiaries residing in rubhalls	0
	# of beneficiaries residing in common areas	25
	# of beneficiaries residing in makeshift shelters	0

WASH	Actor(s)	DRC
	# of accommodation units with latrines	403
	# of latrines in common spaces	4
	Separation for men and women	NO
	# of accommodation units with showers	403
	# of showers in common spaces	6
	Separation for men and women	NO

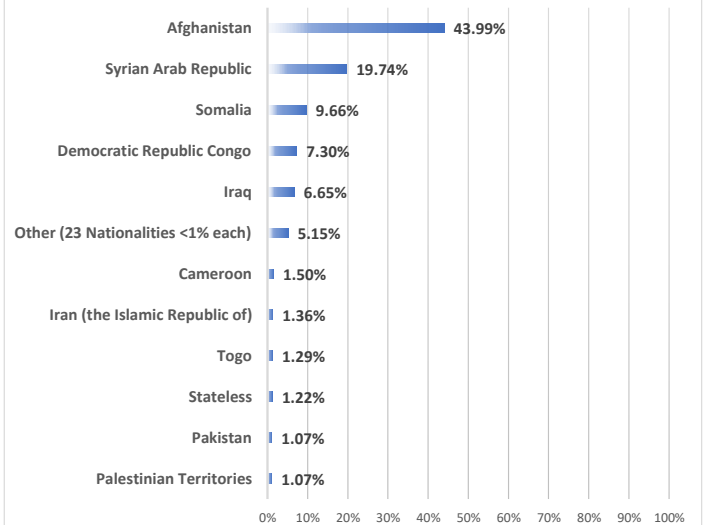
Health	Actor(s)	EODY - Municipality of Larisa
	Doctor present in Site	YES
	Distance to nearest health facility	16 Km
	Distance to nearest pharmacy	1 Km
	% of population with Social Security Number	62.40%

Protection	Protection Actor(s)	DRC
	Child Protection Actor(s)	TdH - DRC
	Safe Zone Actor(s)	Not Applicable
	Protection meetings	YES
	Psychosocial Support	YES
	Children Friendly Space	YES
	Female Friendly Space	YES
	Safe Zone in Site	NO
	Legal Assistance	YES
	SGBV referral mechanism	YES
	PWSN referral mechanism	YES
	UMC referral mechanism	YES

Education	Formal Education Actor(s)	Ministry of Education
	NFE Actor(s)	DRC
	# of students enrolled in Public School	207
	Access to public school(s)	Limited (e-learning)
	Non-formal Education services in Site	YES
	NFE courses for minors	Greek - English - School Support - ICT
	NFE courses for adults	N/A

Distributions	Actor(s)	DRC
----------------------	----------	-----

NATIONALITY BREAKDOWN %



Demographic Data updated: 30-04-21

Access to labour-market	% of population with Tax Number (AFM-holders)	26.94%
	% of population above 15 y.o. with OAED card	2.10%

Access to services off-site	Public transportation	YES
	Distance to Citizens' Service Center (KEP)	16 Km
	Distance to Tax Office	14 Km
	Distance to ATM	14 Km

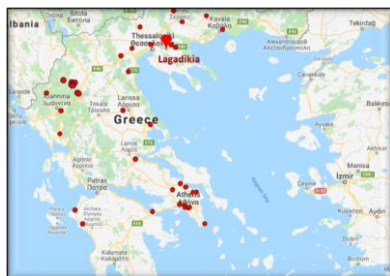
Cash Actor(s)	UNHCR - IFRC
----------------------	--------------

Site Factsheet

Supporting the Greek Authorities in Managing the National Reception System for Asylum Seekers and Vulnerable Migrants (SMS)

Lagadikia

April-21



Latitude: 40.6290831 - Longitude: 23.2453493

Lagadikia is situated 41 km north of Thessaloniki and lies 1km away from the center of the village. Regular transportation from Lagadikia to Thessaloniki, where all hospitals are located, is provided by bus. There is a mini market and a pharmacy in Lagadikia village.



Total Area covered: 30,002.1 m²

Maximum Capacity: 426
of Total Shelter Units: 104
 # of Containers: 104
 # of Apartments/Rooms: 0
 # of Cabins: 0
 # of Other: 0
Emergency Units:
 # of Partitioned Rooms in Rubhalls: 0
 # of Tents: 0

Camp Management	Actor(s)	Ministry of Migration and Asylum (RIS)
	Type of Site	Long Term Accommodation Site

Site Management Support	Actor(s)	DRC
	Coordination meetings	YES
	Community meetings	NO
	Community feedback mechanism	YES

Shelter	Actor(s)	DRC
	# of accommodation units in need of repairs	0
	# of beneficiaries residing in tents	0
	# of beneficiaries residing in rubhalls	0
	# of beneficiaries residing in common areas	0
	# of beneficiaries residing in makeshift shelters	0

WASH	Actor(s)	DRC
	# of accommodation units with latrines	104
	# of latrines in common spaces	13
	Separation for men and women	YES
	# of accommodation units with showers	104
	# of showers in common spaces	8
	Separation for men and women	YES

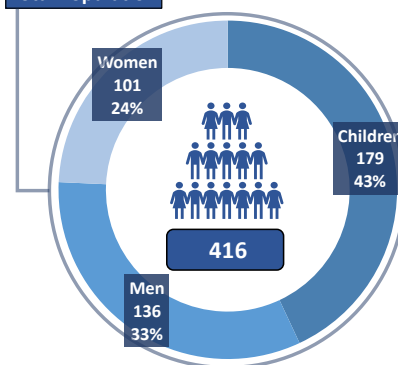
Health	Actor(s)	EODY
	Doctor present in Site	YES
	Distance to nearest health facility	12.8 Km
	Distance to nearest pharmacy	1 Km
	% of population with Social Security Number	95.19%

Protection	Protection Actor(s)	DRC
	Child Protection Actor(s)	ARSIS - TdH - DRC
	Safe Zone Actor(s)	IOM - ARSIS
	Protection meetings	YES
	Psychosocial Support	YES
	Children Friendly Space	YES
	Female Friendly Space	NO
	Safe Zone in Site	YES
	Legal Assistance	YES
	SGBV referral mechanism	YES
	PWSN referral mechanism	YES
	UMC referral mechanism	YES

Education	Formal Education Actor(s)	Ministry of Education
	NFE Actor(s)	DRC
	# of students enrolled in Public School	131
	Access to public school(s)	Limited (e-learning)
	Non-formal Education services in Site	YES
	NFE courses for minors	Greek - English - School Support
	NFE courses for adults	N/A

Distributions	Actor(s)	DRC
----------------------	----------	-----

Total Population



Reporting Agency: DRC

Occupancy 97.65%

of Registered beneficiaries

397

of Unregistered

19

of Visitors

0

of Singles

46

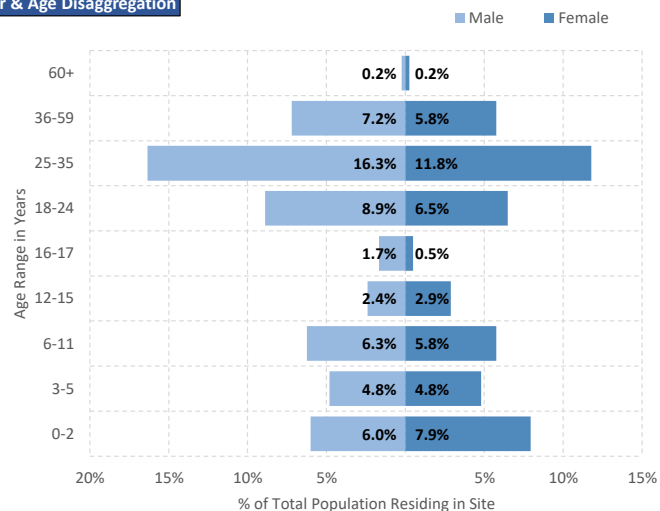
of Households

97

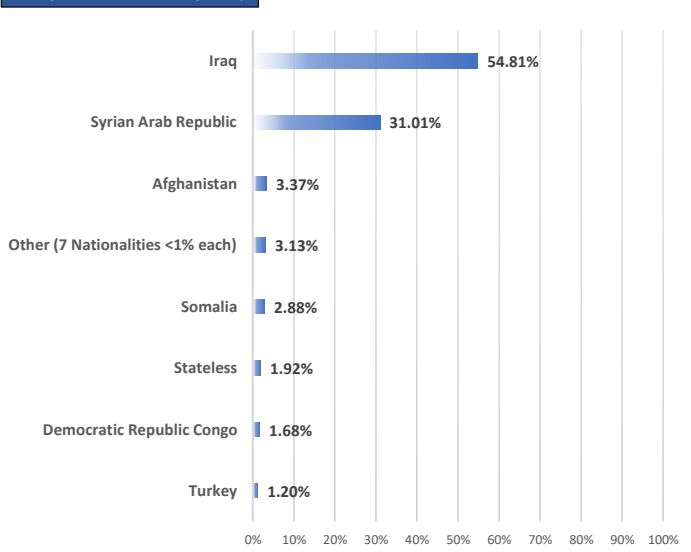
of UMCs in Safe Zone

21

Gender & Age Disaggregation



NATIONALITY BREAKDOWN %



Demographic Data updated: 30-04-21

Access to labour-market	% of population with Tax Number (AFM-holders)	54.01%
	% of population above 15 y.o. with OAED card	35.34%

Access to services off-site	Public transportation	YES
	Distance to Citizens' Service Center (KEP)	24.7 Km
	Distance to Tax Office	24.5 Km
	Distance to ATM	1 Km

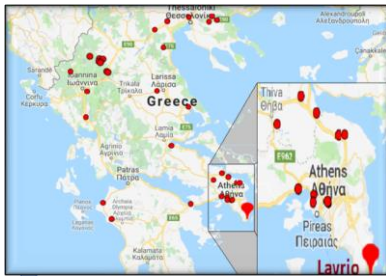
Cash Actor(s) UNHCR - IFRC

Site Factsheet

Supporting the Greek Authorities in Managing the National Reception System for Asylum Seekers and Vulnerable Migrants (SMS)

Lavrio

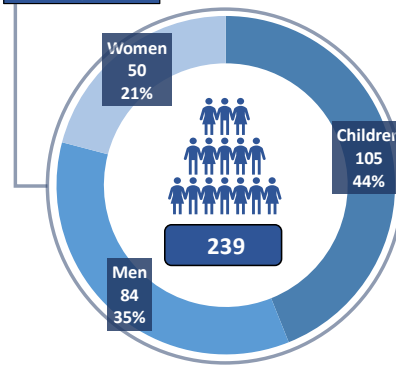
April-21



Latitude: 37.7031094 - Longitude: 24.0334984

Lavrio is located at the southern part of Attica, near Cape Sounio, approximately 70 km away from Athens. The nearest urban center is Lavrio, which is 5.5 km away from the LTAS. Intercity bus service connects the LTAS with the city of Lavrio and the city of Athens. The closest health facility is Lavrio Health Center. For specialized medical assistance, people visit hospitals in Athens.

Total Population



Reporting Agency: DRC

Occupancy 88.85%

of Registered beneficiaries 231

of Unregistered 8

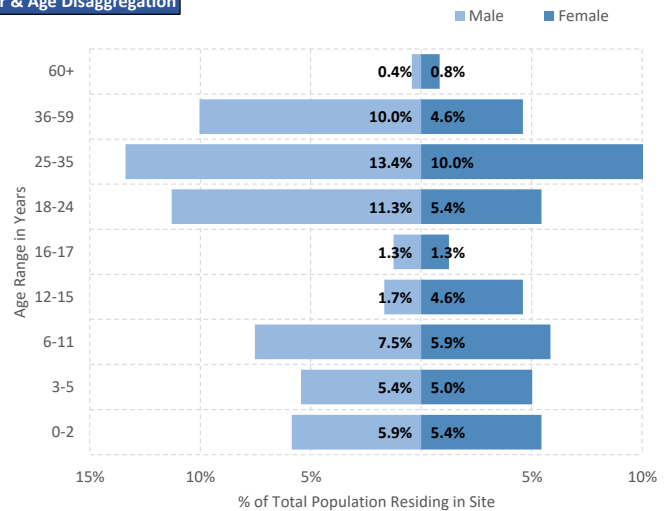
of Visitors 0

of Singles 46

of Households 54

of UMCs in Safe Zone N/A

Gender & Age Disaggregation



Total Area covered: undefined

Maximum Capacity: 269
of Total Shelter Units: 86
 # of Containers: 0
 # of Apartments/Rooms: 0
 # of Cabins: 86
 # of Other: 0

Emergency Units:
 # of Partitioned Rooms in Rubhalls: 0
 # of Tents: 0

Camp Management	Actor(s)	Ministry of Migration and Asylum (RIS)
	Type of Site	Long Term Accommodation Site

Site Management Support	Actor(s)	DRC
	Coordination meetings	NO
	Community meetings	YES
	Community feedback mechanism	YES

Shelter	Actor(s)	DRC
	# of accommodation units in need of repairs	8
	# of beneficiaries residing in tents	0
	# of beneficiaries residing in rubhalls	0
	# of beneficiaries residing in common areas	0
	# of beneficiaries residing in makeshift shelters	0

WASH	Actor(s)	DRC
	# of accommodation units with latrines	22
	# of latrines in common spaces	42
	Separation for men and women	YES
	# of accommodation units with showers	22
	# of showers in common spaces	34
	Separation for men and women	YES

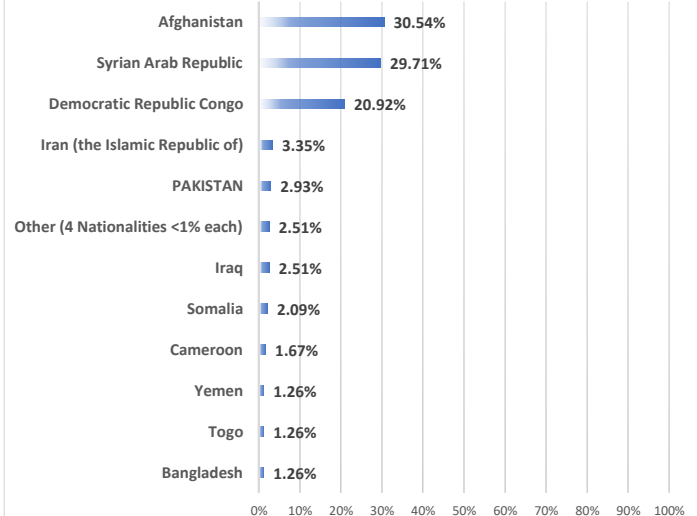
Health	Actor(s)	EODY - Municipality of Lavrio - Hellenic Navy
	Doctor present in Site	YES
	Distance to nearest health facility	5.4 km
	Distance to nearest pharmacy	4.8 km
	% of population with Social Security Number	67.24%

Protection	Protection Actor(s)	DRC
	Child Protection Actor(s)	TdH - DRC
	Safe Zone Actor(s)	Not Applicable
	Protection meetings	YES
	Psychosocial Support	YES
	Children Friendly Space	NO
	Female Friendly Space	NO
	Safe Zone in Site	NO
	Legal Assistance	YES
	SGBV referral mechanism	YES
	PWSN referral mechanism	YES
	UMC referral mechanism	YES

Education	Formal Education Actor(s)	Ministry of Education
	NFE Actor(s)	DRC
	# of students enrolled in Public School	49
	Access to public school(s)	Limited (e-learning)
	Non-formal Education services in Site	YES
	NFE courses for minors	Greek - English - School Support
	NFE courses for adults	N/A

Distributions	Actor(s)	DRC
---------------	----------	-----

NATIONALITY BREAKDOWN %



Demographic Data updated: 30-04-21

Access to labour-market	% of population with Tax Number (AFM-holders)	58.21%
	% of population above 15 y.o. with OAED card	13.10%

Access to services off-site	Public transportation	YES
	Distance to Citizens' Service Center (KEP)	5.3 km
	Distance to Tax Office	5.3 km
	Distance to ATM	5.3 km

Cash Actor(s)	UNHCR - CRS
---------------	-------------

Site Factsheet

Supporting the Greek Authorities in Managing the National Reception System for Asylum Seekers and Vulnerable Migrants (SMS)

Malakasa

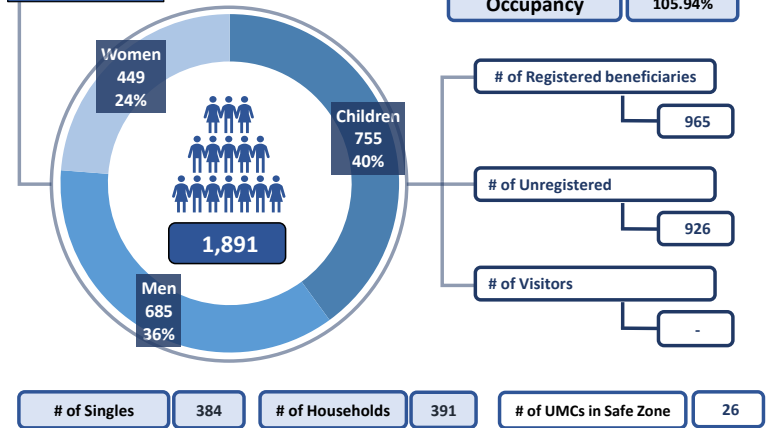
April-21



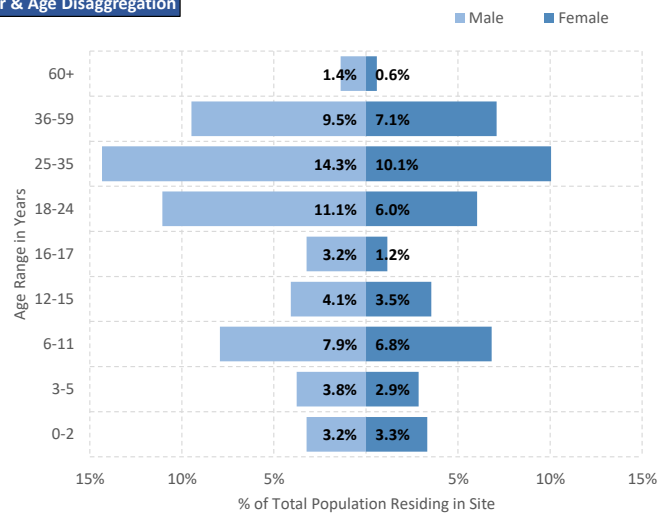
Latitude: 38.23890 - Longitude: 23.78060

The Long-Term Accommodation Site of Malakasa is located 40km away from the center of Athens. The village of Malakasa is 2km away. Athens is accessible through intercity bus and train. The closest bus stop to Malakasa is located 500m away and the nearest railway station, Sfendali, is 800m away. The nearest public hospital is located in Athens.

Total Population



Gender & Age Disaggregation



Maximum Capacity: 1,785
of Total Shelter Units: 334
of Containers: 305
of Apartments/Rooms: 29
of Cabins: 0
of Other: 0

Emergency Units:
of Partitioned Rooms in Rubhalls: 0
of Tents: 0

Total Area covered: 67,734 m²

Camp Management	Actor(s)	Ministry of Migration and Asylum (RIS)
	Type of Site	Long Term Accommodation Site

Site Management Support	Actor(s)	IOM
	Coordination meetings	NO
	Community meetings	YES
	Community feedback mechanism	YES

Shelter	Actor(s)	IOM
	# of accommodation units in need of repairs	1
	# of beneficiaries residing in tents	0
	# of beneficiaries residing in rubhalls	0
	# of beneficiaries residing in common areas	301
	# of beneficiaries residing in makeshift shelters	0

WASH	Actor(s)	IOM
	# of accommodation units with latrines	293
	# of latrines in common spaces	60
	Separation for men and women	YES
	# of accommodation units with showers	293
	# of showers in common spaces	30
	Separation for men and women	YES

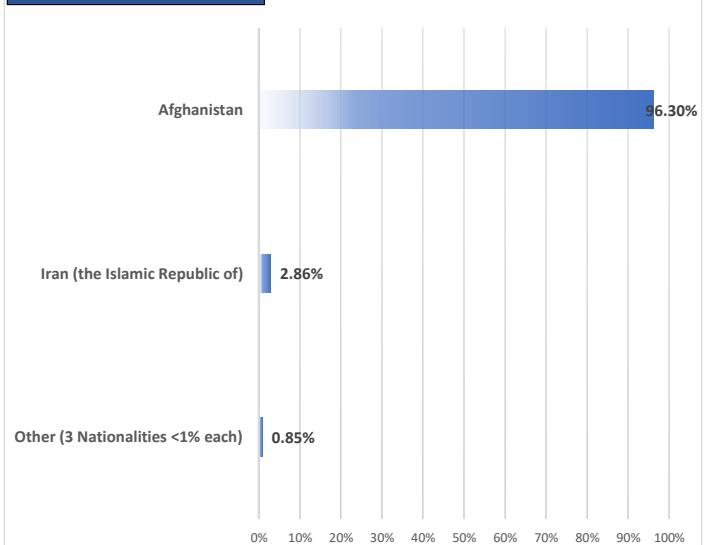
Health	Actor(s)	EODY
	Doctor present in Site	YES
	Distance to nearest health facility	10.6 Km
	Distance to nearest pharmacy	1.8 Km
	% of population with Social Security Number	64.83%

Protection	Protection Actor(s)	IOM- Solidarity Now
	Child Protection Actor(s)	UNICEF - Solidarity Now
	Safe Zone Actor(s)	IOM - Zeuxis
	Protection meetings	YES
	Psychosocial Support	YES
	Children Friendly Space	YES
	Female Friendly Space	YES
	Safe Zone in Site	YES
	Legal Assistance	YES
	SGBV referral mechanism	YES
	PWSN referral mechanism	YES
	UMC referral mechanism	YES

Education	Formal Education Actor(s)	Ministry of Education
	NFE Actor(s)	UNICEF - Solidarity Now
	# of students enrolled in Public School	409
	Access to public school(s)	NO
	Non-formal Education services in Site	YES
	NFE courses for minors	Greek - English
	NFE courses for adults	N/A

Distributions	Actor(s)	IOM
----------------------	----------	-----

NATIONALITY BREAKDOWN %



Demographic Data updated: 30-04-21

Access to labour-market	% of population with Tax Number (AFM-holders)	24.87%
	% of population above 15 y.o. with OAED card	19.63%

Access to services off-site	Public transportation	YES
	Distance to Citizens' Service Center (KEP)	1.7 Km
	Distance to Tax Office	26.3 Km
	Distance to ATM	8.8 Km

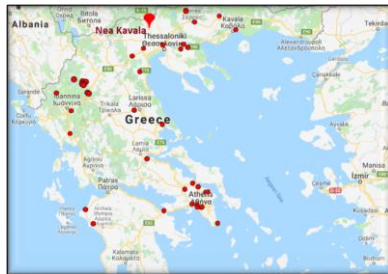
Cash Actor(s)	UNHCR - CRS
----------------------	-------------

Site Factsheet

Supporting the Greek Authorities in Managing the National Reception System for Asylum Seekers and Vulnerable Migrants (SMS)

Nea Kavala

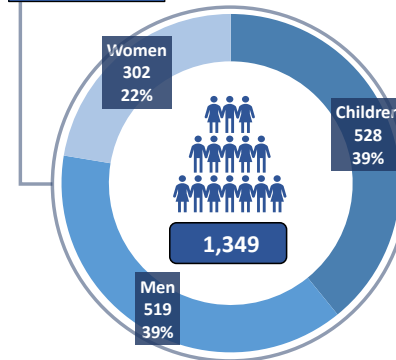
April-21



Latitude: 40.99059 - Longitude: 22.62476

Nea Kavala is located 5 km away from Polykastro, a small town 30 km away from Kilikis and 67 km away from Thessaloniki. There is a regular bus service to Polykastro and Nea Kavala. In Polykastro there is a health center, super market and pharmacies. The nearest hospital is in Kilikis.

Total Population



Reporting Agency: International Organization for Migration

Occupancy

89.93%

of Registered beneficiaries

1,208

of Unregistered

134

of Visitors

7



Total Area covered: 54,925 m²

Maximum Capacity: 1,500

of Total Shelter Units: 250

of Containers: 250

of Apartments/Rooms: 0

of Cabins: 0

of Other: 0

Emergency Units:

of Partitioned Rooms in Rubbhall: 0

of Tents: 0

of Singles

301

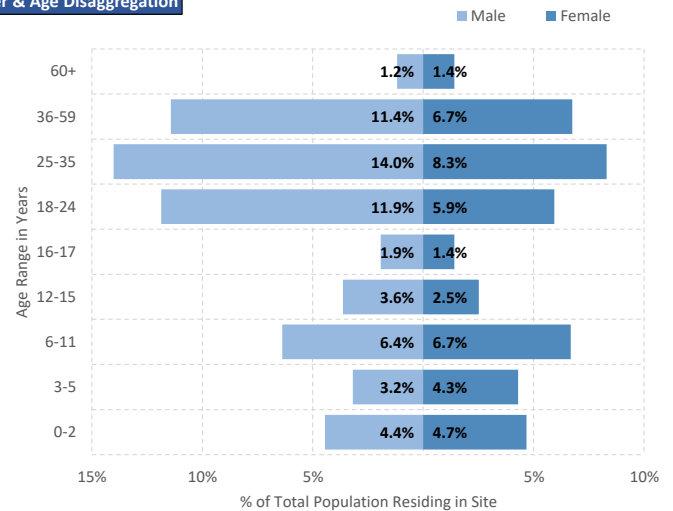
of Households

249

of UMCs in Safe Zone

N/A

Gender & Age Disaggregation



Camp Management	Actor(s)	Ministry of Migration and Asylum (RIS)
	Type of Site	Long Term Accommodation Site

Site Management Support	Actor(s)	IOM
	Coordination meetings	YES
	Community meetings	YES
	Community feedback mechanism	YES

Shelter	Actor(s)	IOM
	# of accommodation units in need of repairs	0
	# of beneficiaries residing in tents	0
	# of beneficiaries residing in rubbhall	0
	# of beneficiaries residing in common areas	1
	# of beneficiaries residing in makeshift shelters	0

WASH	Actor(s)	IOM
	# of accommodation units with latrines	250
	# of latrines in common spaces	0
	Separation for men and women	Not applicable
	# of accommodation units with showers	250
	# of showers in common spaces	0
	Separation for men and women	Not applicable

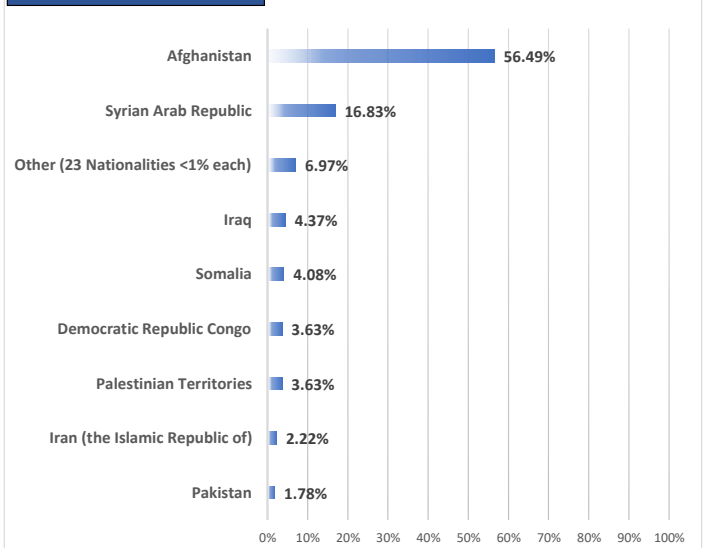
Health	Actor(s)	Hellenic Army - EODY
	Doctor present in Site	YES
	Distance to nearest health facility	6 Km
	Distance to nearest pharmacy	6 Km
	% of population with Social Security Number	83.10%

Protection	Protection Actor(s)	IOM
	Child Protection Actor(s)	IOM
	Safe Zone Actor(s)	Not Applicable
	Protection meetings	YES
	Psychosocial Support	YES
	Children Friendly Space	YES
	Female Friendly Space	YES
	Safe Zone in Site	NO
	Legal Assistance	YES
	SGBV referral mechanism	YES
	PWSN referral mechanism	YES
	UMC referral mechanism	YES

Education	Formal Education Actor(s)	Ministry of Education
	NFE Actor(s)	IOM - Drop in the Ocean
	# of students enrolled in Public School	184
	Access to public school(s)	NO
	Non-formal Education services in Site	YES
	NFE courses for minors	Greek - English - School Support
	NFE courses for adults	N/A

Distributions	Actor(s)	IOM
---------------	----------	-----

NATIONALITY BREAKDOWN %



Demographic Data updated: 30-04-21

Access to labour-market	% of population with Tax Number (AFM-holders)	35.32%
	% of population above 15 y.o. with OAED card	2.36%

Access to services off-site	Public transportation	YES
	Distance to Citizens' Service Center (KEP)	5.1 Km
	Distance to Tax Office	27.8 Km
	Distance to ATM	5 Km

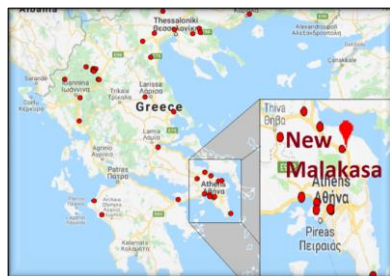
Cash Actor(s)	IUNHCR - IFRC
---------------	---------------

Site Factsheet

Supporting the Greek Authorities in Managing the National Reception System for Asylum Seekers and Vulnerable Migrants (SMS)

New Malakasa

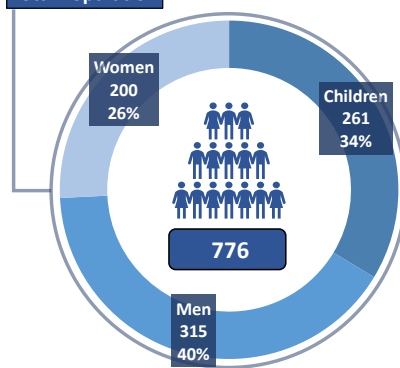
April-21



Latitude: 38.2438774 - Longitude: 23.7872696

New Malakasa is located 1km from the initial Malakasa LTAS and 2.8km away from the village of Malakasa. Athens city center is 40km away and it is accessible through intercity bus and train. The closest bus stop to site is located 1km away and the nearest railway station, Sfendali, is 1.7 km away. The nearest public hospital is located in Athens.

Total Population



Reporting Agency: International Organization for Migration

Occupancy

92.38%

of Registered beneficiaries

710

of Unregistered

66

of Visitors

-

of Singles

276


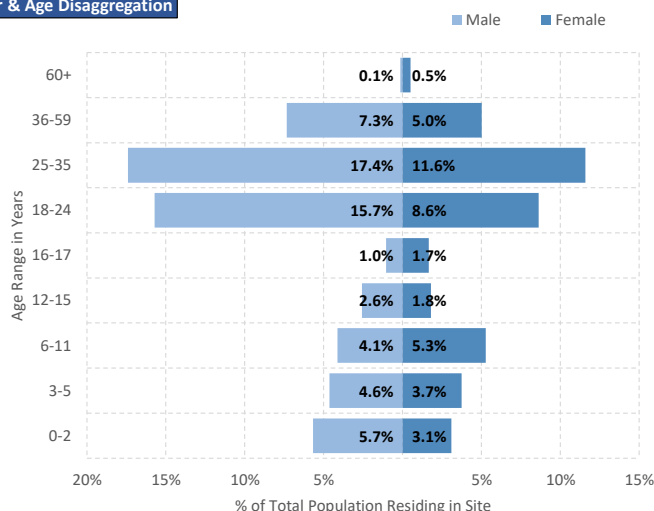
of Households

134

of UMCs in Safe Zone

N/A

Gender & Age Disaggregation



Total Area covered:

Maximum Capacity: 840

of Total Shelter Units: 210

of Containers: 0

of Apartments/Rooms: 0

of Cabins: 0

of Other: 0

Emergency Units:

of Partitioned Rooms in Rubhalls: 210

of Tents: 0

Camp Management	Actor(s)	Ministry of Migration and Asylum (RIS)
	Type of Site	Long Term Accommodation Site

Site Management Support	Actor(s)	IOM
	Coordination meetings	YES
	Community meetings	YES
	Community feedback mechanism	YES

Shelter	Actor(s)	IOM
	# of accommodation units in need of repairs	0
	# of beneficiaries residing in tents	0
	# of beneficiaries residing in rubhalls	776
	# of beneficiaries residing in common areas	0
	# of beneficiaries residing in makeshift shelters	0

WASH	Actor(s)	IOM
	# of accommodation units with latrines	0
	# of latrines in common spaces	131
	Separation for men and women	YES
	# of accommodation units with showers	0
	# of showers in common spaces	60
	Separation for men and women	YES

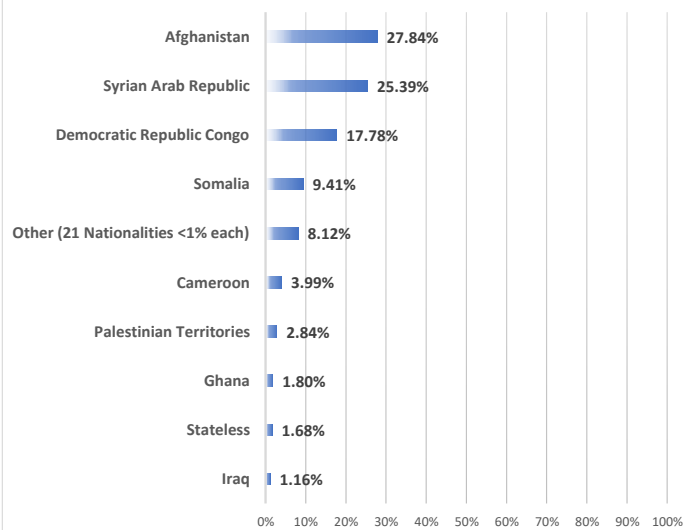
Health	Actor(s)	Hellenic Red Cross
	Doctor present in Site	YES
	Distance to nearest health facility	7 Km
	Distance to nearest pharmacy	4 Km
	% of population with Social Security Number	42.53%

Protection	Protection Actor(s)	IOM
	Child Protection Actor(s)	IOM
	Safe Zone Actor(s)	Not Applicable
	Protection meetings	YES
	Psychosocial support	YES
	Children Friendly Space	NO
	Female Friendly Space	NO
	Safe Zone in Site	NO
	Legal Assistance	YES
	SGBV referral mechanism	YES
	PWSN referral mechanism	YES
	UMC referral mechanism	YES

Education	Formal Education Actor(s)	Ministry of Education
	NFE Actor(s)	IOM
	# of students enrolled in Public School	111
	Access to public school(s)	NO
	Non-formal Education services in Site	YES
	NFE courses for minors	Greek - English
	NFE courses for adults	N/A

Distributions	Actor(s)	IOM
---------------	----------	-----

NATIONALITY BREAKDOWN %



Demographic Data updated: 30-04-21

Access to Labour-market	% of population with Tax Number (AFM-holders)	16.50%
	% of population above 15 y.o. with OAED card	No data available

Access to services off-site	Public transportation	YES
	Distance to Citizens' Service Center (KEP)	7 Km
	Distance to Tax Office	7 Km
	Distance to ATM	7 Km

Cash Actor(s)	UNHCR - CRS
---------------	-------------

Site Factsheet

Supporting the Greek Authorities in Managing the National Reception System for Asylum Seekers and Vulnerable Migrants (SMS)

Oinofyta

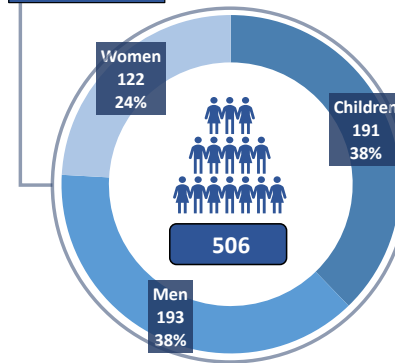
April-21



Latitude: 38.32354 - Longitude: 23.619078

Oinofyta Long-Term Accommodation Site is located on the 57th km of the National Athens - Lamia Highway, Prefecture of Viotia. It is located in the south part of the Prefecture, 37km away from Thiva and 58km from Athens, connected via the National Highway. It is located next to an industrial area. Transportation to Athens is provided via intercity bus and train. The closest train station is Oinoi, 1.4km away from the Site. Chalkida Hospital is 20 km away and it is accessible by train. Thiva Hospital is 29km away from the Site and it is accessible by intercity bus.

Total Population



Reporting Agency: International Organization for Migration

Occupancy

81.48%

of Registered beneficiaries

426

of Unregistered

80

of Visitors

-



Total Area covered: 20,628 m²

Maximum Capacity: 621

of Total Shelter Units: 151

of Containers: 0

of Apartments/Rooms: 137

of Cabins: 0

of Other: 0

Emergency Units:

of Partitioned Rooms in Rubhalls: 14

of Tents: 0

of Singles

73

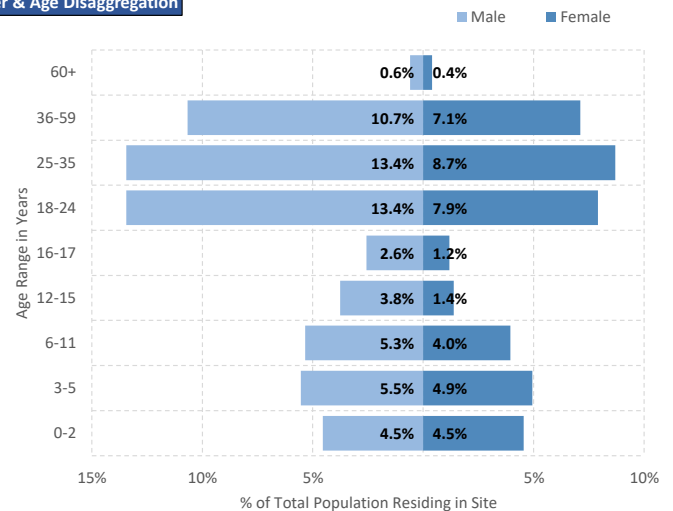
of Households

109

of UMCs in Safe Zone

N/A

Gender & Age Disaggregation



Camp Management	Actor(s)	Ministry of Migration and Asylum (RIS)
	Type of Site	Long Term Accommodation Site

Site Management Support	Actor(s)	IOM
	Coordination meetings	YES
	Community meetings	YES
	Community feedback mechanism	YES

Shelter	Actor(s)	IOM
	# of accommodation units in need of repairs	0
	# of beneficiaries residing in tents	0
	# of beneficiaries residing in rubhalls	37
	# of beneficiaries residing in common areas	0
	# of beneficiaries residing in makeshift shelters	0

WASH	Actor(s)	IOM
	# of accommodation units with latrines	1
	# of latrines in common spaces	65
	Separation for men and women	YES
	# of accommodation units with showers	1
	# of showers in common spaces	45
	Separation for men and women	YES

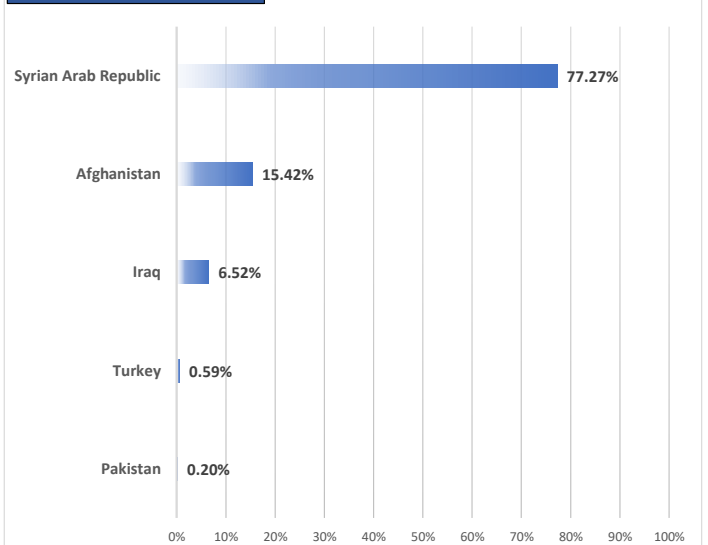
Health	Actor(s)	EODY
	Doctor present in Site	YES
	Distance to nearest health facility	18.5 Km
	Distance to nearest pharmacy	3 Km
	% of population with Social Security Number	80.04%

Protection	Protection Actor(s)	IOM
	Child Protection Actor(s)	UNICEF - Solidarity Now
	Safe Zone Actor(s)	Not Applicable
	Protection meetings	YES
	Psychosocial Support	YES
	Children Friendly Space	NO
	Female Friendly Space	YES
	Safe Zone in Site	NO
	Legal Assistance	YES
	SGBV referral mechanism	YES
	PWSN referral mechanism	YES
	UMC referral mechanism	YES

Education	Formal Education Actor(s)	Ministry of Education
	NFE Actor(s)	UNICEF - Solidarity Now
	# of students enrolled in Public School	70
	Access to public school(s)	Limited (e-learning)
	Non-formal Education services in Site	YES
	NFE courses for minors	Greek - English - School Support
	NFE courses for adults	N/A

Distributions	Actor(s)	IOM
---------------	----------	-----

NATIONALITY BREAKDOWN %



Demographic Data updated: 30-04-21

Access to labour-market	% of population with Tax Number (AFM-holders)	31.75%
	% of population above 15 y.o. with OAED card	5.33%

Access to services off-site	Public transportation	NO
	Distance to Citizens' Service Center (KEP)	3.6 Km
	Distance to Tax Office	31.9 Km
	Distance to ATM	5 Km

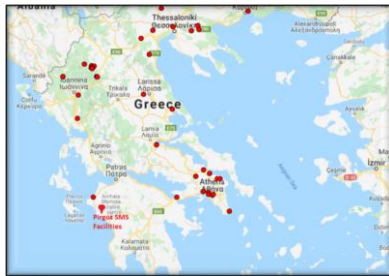
Cash Actor(s)	UNHCR - CRS
---------------	-------------

Site Factsheet

Supporting the Greek Authorities in Managing the National Reception System for Asylum Seekers and Vulnerable Migrants (SMS)

Pirgos SMS Facilities

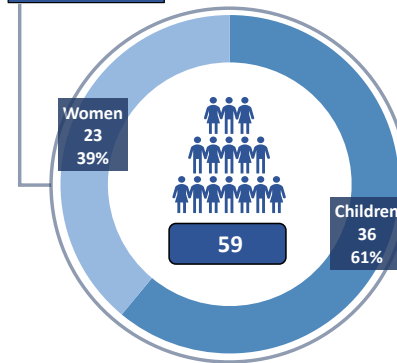
April-21



Latitude: 37.683111 - Longitude: 21.419083

The Accommodation Center of Pyrgos-Agia Filothei is located in Peloponnese and more specifically in the Region of Ilia. The building is hosting young female pupils and students on the 1st and 2nd floor of the building. The 3rd floor has been provided to host Female Single households. It is situated 2,1 km away from the city center, providing easy access to public services. The General hospital is located 300m away from the site.

Total Population



Reporting Agency: International Organization for Migration

Occupancy

73.75%

of Registered beneficiaries

56

of Unregistered

-

of Visitors

3

of Singles

0

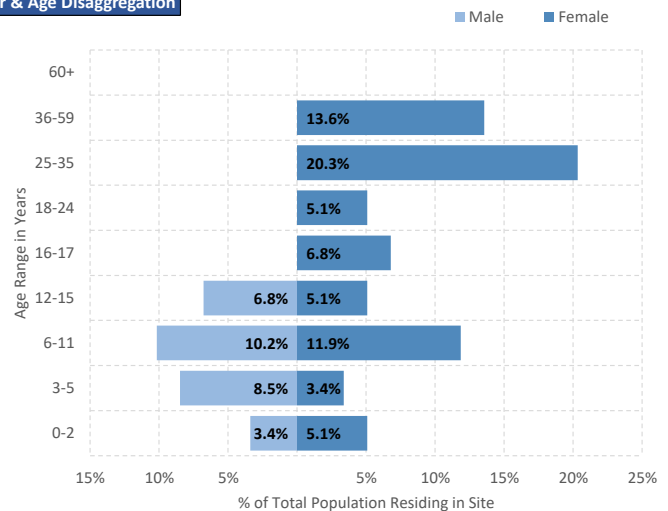
of Households

22

of UMCs in Safe Zone

N/A

Gender & Age Disaggregation



Total Area covered: 7,577 m²

Maximum Capacity: 80

of Total Shelter Units: 12

of Containers: 0

of Apartments/Rooms: 12

of Cabins: 0

of Other: 0

Emergency Units:

of Partitioned Rooms in Rubhalls: 0

of Tents: 0

Camp Management	Actor(s)	Ministry of Migration and Asylum (RIS)
	Type of Site	Long Term Accommodation Site

Site Management Support	Actor(s)	IOM
	Coordination meetings	NO
	Community meetings	NO
	Community feedback mechanism	NO

Shelter	Actor(s)	IOM
	# of accommodation units in need of repairs	0
	# of beneficiaries residing in tents	0
	# of beneficiaries residing in rubhalls	0
	# of beneficiaries residing in common areas	0
	# of beneficiaries residing in makeshift shelters	0

WASH	Actor(s)	IOM
	# of accommodation units with latrines	1
	# of latrines in common spaces	6
	Separation for men and women	Not applicable
	# of accommodation units with showers	1
	# of showers in common spaces	6
	Separation for men and women	Not applicable

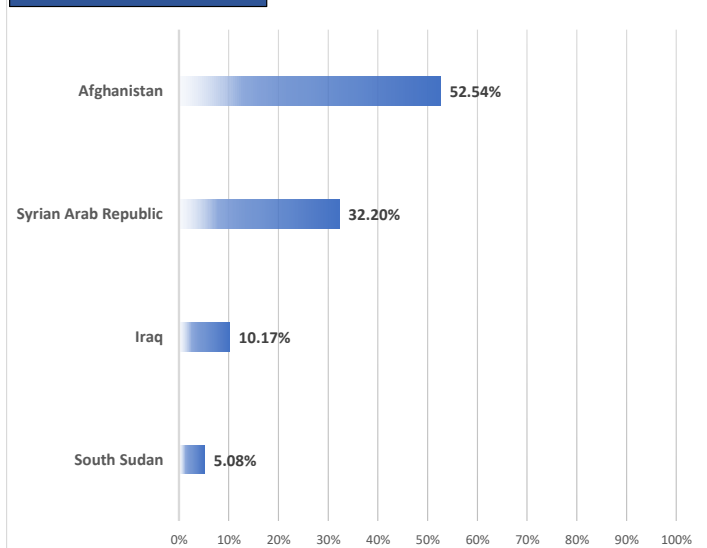
Health	Actor(s)	Hellenic Army
	Doctor present in Site	YES
	Distance to nearest health facility	0.3 Km
	Distance to nearest pharmacy	2.4 Km
	% of population with Social Security Number	100.00%

Protection	Protection Actor(s)	IOM
	Child Protection Actor(s)	IOM
	Safe Zone Actor(s)	Not Applicable
	Protection meetings	NO
	Psychosocial Support	YES
	Children Friendly Space	YES
	Female Friendly Space	YES
	Safe Zone in Site	NO
	Legal Assistance	YES
	SGBV referral mechanism	YES
	PWSN referral mechanism	YES
	UMC referral mechanism	YES

Education	Formal Education Actor(s)	Ministry of Education
	NFE Actor(s)	N/A
	# of students enrolled in Public School	24
	Access to public school(s)	Limited (e-learning)
	Non-formal Education services in Site	NO
	NFE courses for minors	N/A
	NFE courses for adults	N/A

Distributions	Actor(s)	IOM
---------------	----------	-----

NATIONALITY BREAKDOWN %



Demographic Data updated: 30-04-21

Access to labour-market	% of population with Tax Number (AFM-holders)	43.48%
	% of population above 15 y.o. with OED card	6.90%

Access to services off-site	Public transportation	YES
	Distance to Citizens' Service Center (KEP)	2.1 Km
	Distance to Tax Office	2.2 Km
	Distance to ATM	2.6 Km

Cash Actor(s) UNHCR - CRS

Site Factsheet

Supporting the Greek Authorities in Managing the National Reception System for Asylum Seekers and Vulnerable Migrants (SMS)

Ritsona

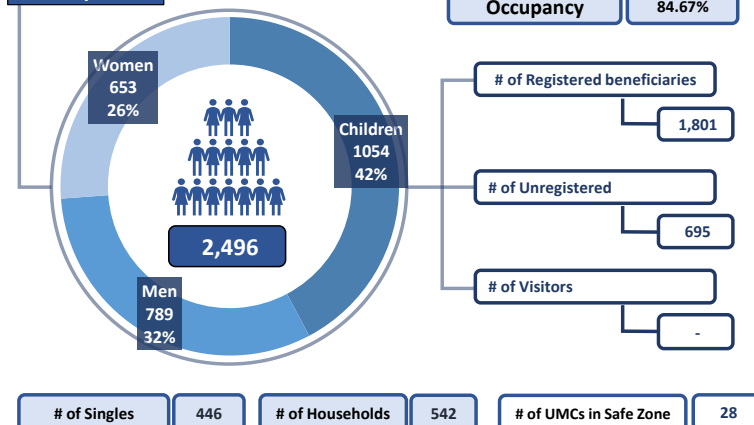
April-21



Latitude: 38.388193 - Longitude: 23.503318

Ritsona Long-Term Accommodation Site is located between the geographical boundaries of the Prefecture of Viotia and the Prefecture of Evia and belongs to the geographical Department of Sterea Ellada. It is located 12km away from Chalkida, which is the nearest urban destination and 75km away from Athens. The connection is via the National Highway. Ritsona LTAC is reachable through the intercity bus, while the main bus station in Athens is centrally located (Ave. Liosion 260). The intercity bus stop is located at the industrial area of Ritsona, 700m away from the Site. Chalkida Hospital is 18km away and is accessible by bus.

Total Population

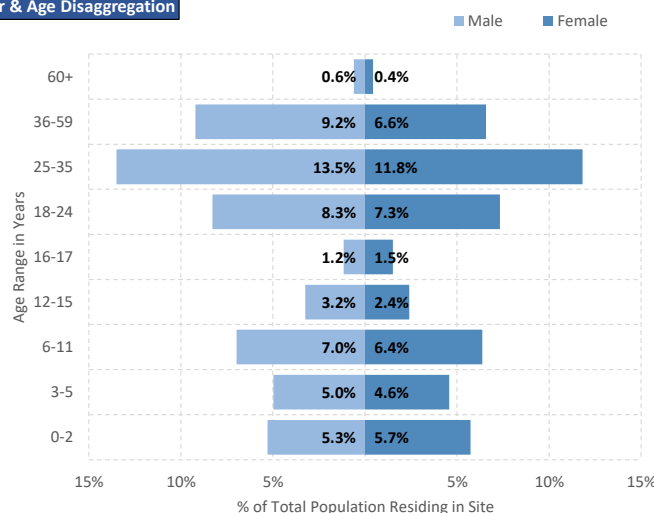


Total Area covered: 175,705 m²

Maximum Capacity: 2,948
of Total Shelter Units: 455
of Containers: 195
of Apartments/Rooms: 260
of Cabins: 0
of Other: 0

Emergency Units:
of Partitioned Rooms in Rubhalls: 0
of Tents: 0

Gender & Age Disaggregation



Camp Management	Actor(s)	Ministry of Migration and Asylum (RIS)
	Type of Site	Long Term Accommodation Site

Site Management Support	Actor(s)	IOM
	Coordination meetings	YES
	Community meetings	YES
	Community feedback mechanism	YES

Shelter	Actor(s)	IOM
	# of accommodation units in need of repairs	0
	# of beneficiaries residing in tents	0
	# of beneficiaries residing in rubhalls	0
	# of beneficiaries residing in common areas	0
	# of beneficiaries residing in makeshift shelters	0

WASH	Actor(s)	IOM
	# of accommodation units with latrines	453
	# of latrines in common spaces	0
	Separation for men and women	Not applicable
	# of accommodation units with showers	453
	# of showers in common spaces	0
	Separation for men and women	Not applicable

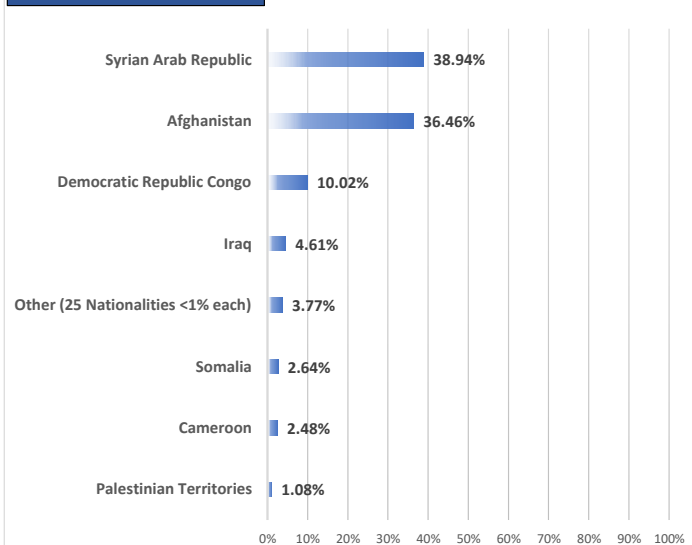
Health	Actor(s)	EODY
	Doctor present in Site	YES
	Distance to nearest health facility	18.4 Km
	Distance to nearest pharmacy	10.5 Km
	% of population with Social Security Number	70.23%

Protection	Protection Actor(s)	IOM
	Child Protection Actor(s)	UNICEF - Solidarity Now
	Safe Zone Actor(s)	IOM - ARSIS
	Protection meetings	YES
	Psychosocial Support	YES
	Children Friendly Space	YES
	Female Friendly Space	YES
	Safe Zone in Site	YES
	Legal Assistance	YES
	SGBV referral mechanism	YES
	PWSN referral mechanism	YES
	UMC referral mechanism	YES

Education	Formal Education Actor(s)	Ministry of Education
	NFE Actor(s)	UNICEF - Solidarity Now- Lighthouse Relief
	# of students enrolled in Public School	471
	Access to public school(s)	NO
	Non-formal Education services in Site	YES
	NFE courses for minors	Greek - English
	NFE courses for adults	N/A

Distributions	Actor(s)	IOM
---------------	----------	-----

NATIONALITY BREAKDOWN %



Demographic Data updated: 30-04-21

Access to labour-market	% of population with Tax Number (AFM-holders)	43.07%
	% of population above 15 y.o. with OAED card	20.29%

Access to services off-site	Public transportation	NO
	Distance to Citizens' Service Center (KEP)	10.7 Km
	Distance to Tax Office	20.4 Km
	Distance to ATM	5 Km

Cash Actor(s)	UNHCR - CRS
---------------	-------------

Site Factsheet

Supporting the Greek Authorities in Managing the National Reception System for Asylum Seekers and Vulnerable Migrants (SMS)

Schisto

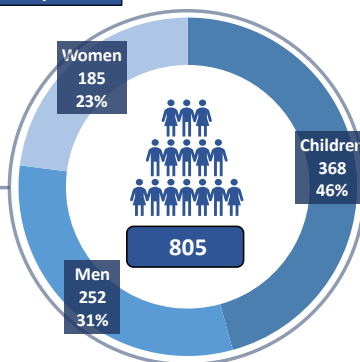
April-21



Latitude: 37.978211 - Longitude: 23.593508

Schisto is located 10 km west of Piraeus and 18 km away from the center of Athens. The nearest urban center is Keratsini (3.9 km away from the site). Public buses connect the LTAS with Keratsini and Athens, with the bus stop being outside the LTAS. The nearest hospital is the General Hospital of Nikaia.

Total Population



Reporting Agency: DRC

Occupancy 75.23%

of Registered beneficiaries 598

of Unregistered 207

of Visitors 0



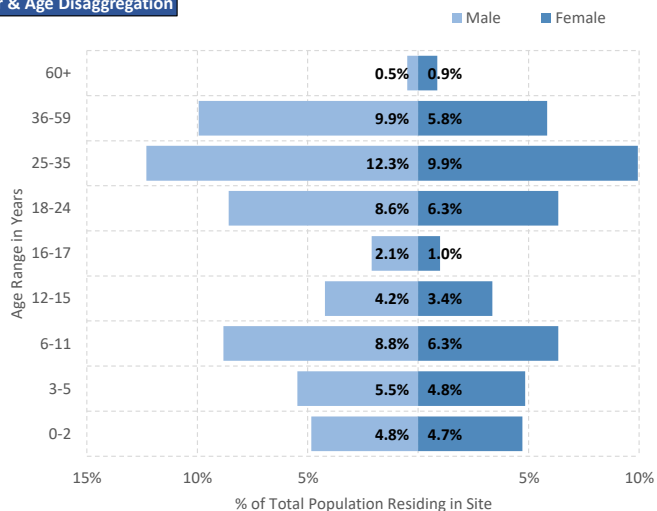
Total Area covered: 38,264 m²

Maximum Capacity: 1,070
of Total Shelter Units: 194
 # of Containers: 168
 # of Apartments/Rooms: 26
 # of Cabins: 0
 # of Other: 0

Emergency Units:
 # of Partitioned Rooms in Rubhalls: 0
 # of Tents: 0

of Singles 120 # of Households 172 # of UMCs in Safe Zone 26

Gender & Age Disaggregation



Camp Management	Actor(s)	Ministry of Migration and Asylum (RIS)
	Type of Site	Long Term Accommodation Site

Site Management Support	Actor(s)	DRC
	Coordination meetings	NO
	Community meetings	NO
	Community feedback mechanism	YES

Shelter	Actor(s)	DRC
	# of accommodation units in need of repairs	5
	# of beneficiaries residing in tents	0
	# of beneficiaries residing in rubhalls	0
	# of beneficiaries residing in common areas	39
	# of beneficiaries residing in makeshift shelters	0

WASH	Actor(s)	DRC
	# of accommodation units with latrines	168
	# of latrines in common spaces	31
	Separation for men and women	YES
	# of accommodation units with showers	168
	# of showers in common spaces	27
	Separation for men and women	YES

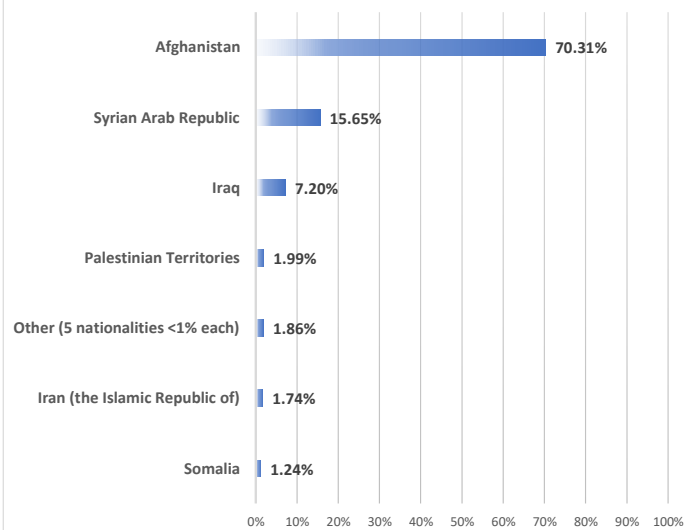
Health	Actor(s)	EODY - Hellenic Air Force
	Doctor present in Site	YES
	Distance to nearest health facility	7.5 km
	Distance to nearest pharmacy	3.8 km
	% of population with Social Security Number	62.73%

Protection	Protection Actor(s)	DRC
	Child Protection Actor(s)	ARSIS - TdH - DRC
	Safe Zone Actor(s)	IOM - ARSIS
	Protection meetings	NO
	Psychosocial Support	YES
	Children Friendly Space	NO
	Female Friendly Space	NO
	Safe Zone in Site	YES
	Legal Assistance	YES
	SGBV referral mechanism	YES
	PWSN referral mechanism	YES
	UMC referral mechanism	YES

Education	Formal Education Actor(s)	Ministry of Education
	NFE Actor(s)	DRC
	# of students enrolled in Public School	284
	Access to public school(s)	Limited (e-learning)
	Non-formal Education services in Site	YES
	NFE courses for minors	Greek - English - School Support
	NFE courses for adults	N/A

Distributions	Actor(s)	DRC
---------------	----------	-----

NATIONALITY BREAKDOWN %



Demographic Data updated: 30-04-21

Access to labour-market	% of population with Tax Number (AFM-holders)	19.45%
	% of population above 15 y.o. with OAED card	9.24%

Access to services off-site	Public transportation	YES
	Distance to Citizens' Service Center (KEP)	5 Km
	Distance to Tax Office	10 Km
	Distance to ATM	3.6 Km

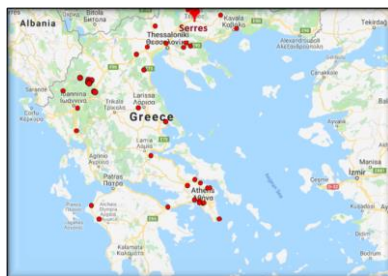
Cash Actor(s)	UNHCR - CRS
---------------	-------------

Site Factsheet

Supporting the Greek Authorities in Managing the National Reception System for Asylum Seekers and Vulnerable Migrants (SMS)

Serres

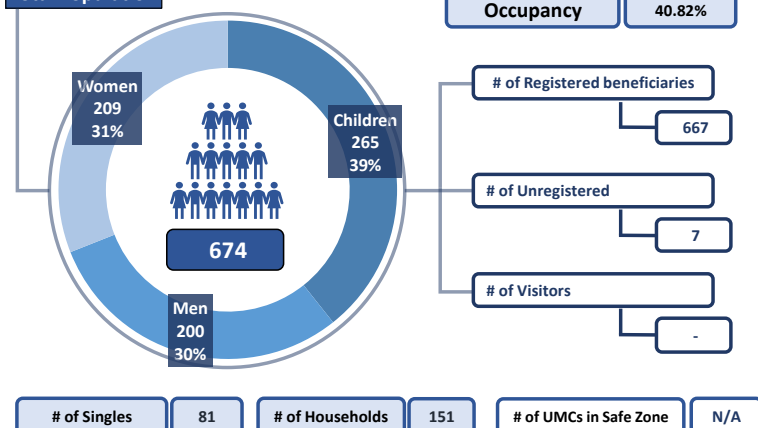
April-21



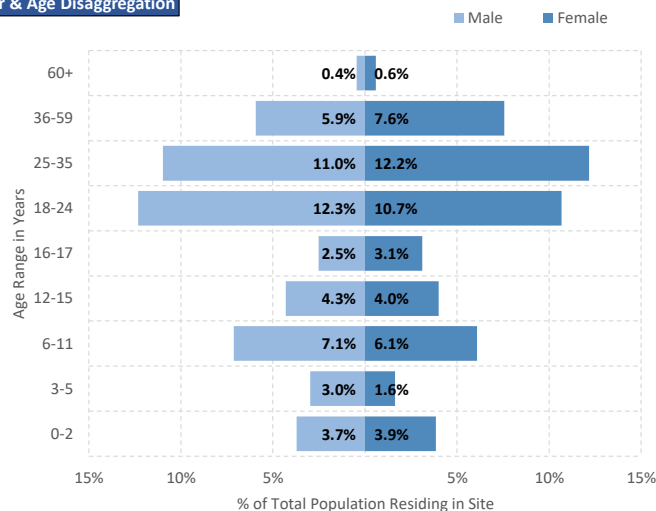
Latitude: 41.07245 - Longitude: 23.54729

Serres Long-Term Accommodation Site is located on the south side of Serres, 4km away from Serres center and 100km north to Thessaloniki. The Central Bus Station (KTEL) and train station are very close to the site, approximately 500m away. Transportation to General Hospital of Serres is provided by bus and the starting point is in the city of Serres with regular routes. Super markets and pharmacies are also easily accessible.

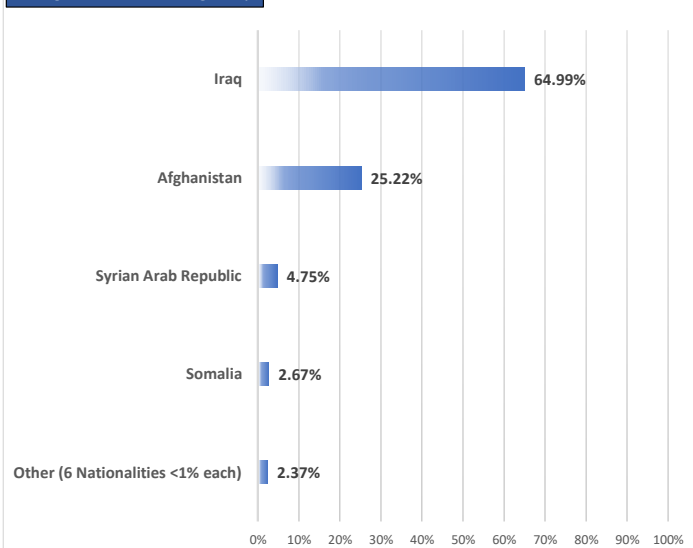
Total Population



Gender & Age Disaggregation



NATIONALITY BREAKDOWN %



Demographic Data updated: 30-04-21

Camp Management	Actor(s)	Ministry of Migration and Asylum (RIS)
	Type of Site	Long Term Accommodation Site

Site Management Support	Actor(s)	IOM
	Coordination meetings	YES
	Community meetings	YES
	Community feedback mechanism	YES

Shelter	Actor(s)	IOM
	# of accommodation units in need of repairs	2
	# of beneficiaries residing in tents	0
	# of beneficiaries residing in rubhalls	0
	# of beneficiaries residing in common areas	0
	# of beneficiaries residing in makeshift shelters	0

WASH	Actor(s)	IOM
	# of accommodation units with latrines	214
	# of latrines in common spaces	12
	Separation for men and women	YES
	# of accommodation units with showers	214
	# of showers in common spaces	12
	Separation for men and women	YES

Health	Actor(s)	EODY
	Doctor present in Site	YES
	Distance to nearest health facility	3 Km
	Distance to nearest pharmacy	2 Km
	% of population with Social Security Number	93.03%

Protection	Protection Actor(s)	IOM
	Child Protection Actor(s)	UNICEF - Solidarity Now
	Safe Zone Actor(s)	Not Applicable
	Protection meetings	YES
	Psychosocial Support	YES
	Children Friendly Space	YES
	Female Friendly Space	YES
	Safe Zone in Site	NO
	Legal Assistance	YES
	SGBV referral mechanism	YES
	PWSN referral mechanism	YES
	UMC referral mechanism	YES

Education	Formal Education Actor(s)	Ministry of Education
	NFE Actor(s)	UNICEF - Solidarity Now
	# of students enrolled in Public School	195
	Access to public school(s)	YES
	Non-formal Education services in Site	YES
	NFE courses for minors	Greek - English - School Support
	NFE courses for adults	N/A

Distributions	Actor(s)	IOM
---------------	----------	-----

Access to labour-market	% of population with Tax Number (AFM-holders)	49.63%
	% of population above 15 y.o. with OAED card	5.87%
Access to services off-site	Public transportation	NO
	Distance to Citizens' Service Center (KEP)	2 Km
	Distance to Tax Office	2 Km
	Distance to ATM	2 Km

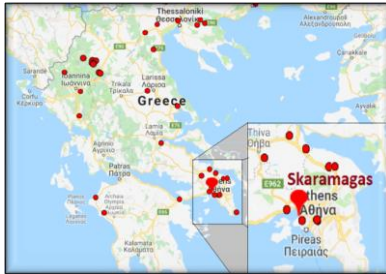
Cash Actor(s)	UNHCR - IFRC
---------------	--------------

Site Factsheet

Supporting the Greek Authorities in Managing the National Reception System for Asylum Seekers and Vulnerable Migrants (SMS)

Skaramangas

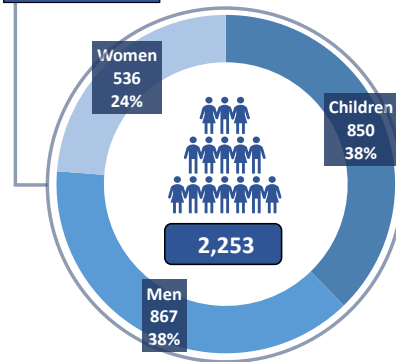
April-21



Latitude: 38.010000 - Longitude: 23.600000

Skaramangas is located 13 km west of Athens, belonging administratively to the Municipality of Chaidari. The nearest urban centers are Chaidari (7 km) and Aspropyrgos (7.5 km), which are reachable by bus. The bus station is located outside the LTAS. The closest metro station is Agia Marina and provides direct connection to the center of Athens. The nearest public hospital, Attikon General Hospital, lies 6.5 km away from the LTAS.

Total Population



Reporting Agency: DRC

Occupancy 70.49%

of Registered beneficiaries 2,025

of Unregistered 228

of Visitors 0

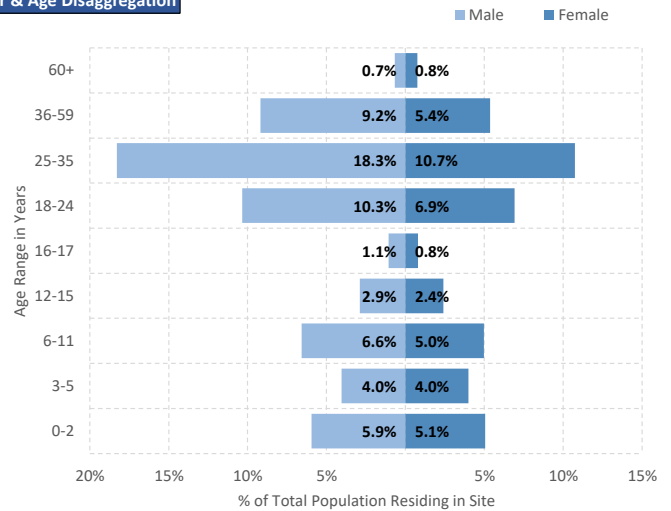


Total Area covered: 83,367 m²

Maximum Capacity: 3,196
of Total Shelter Units: 459
 # of Containers: 459
 # of Apartments/Rooms: 0
 # of Cabins: 0
 # of Other: 0
Emergency Units:
 # of Partitioned Rooms in Rubhalls: 0
 # of Tents: 0

of Singles 600 # of Households 456 # of UMCs in Safe Zone 16

Gender & Age Disaggregation



Camp Management	Actor(s)	Ministry of Migration and Asylum (RIS)
	Type of Site	Long Term Accommodation Site

Site Management Support	Actor(s)	DRC
	Coordination meetings	NO
	Community meetings	NO
	Community feedback mechanism	YES

Shelter	Actor(s)	DRC
	# of accommodation units in need of repairs	0
	# of beneficiaries residing in tents	0
	# of beneficiaries residing in rubhalls	0
	# of beneficiaries residing in common areas	269
	# of beneficiaries residing in makeshift shelters	0

WASH	Actor(s)	DRC
	# of accommodation units with latrines	459
	# of latrines in common spaces	18
	Separation for men and women	YES
	# of accommodation units with showers	459
	# of showers in common spaces	8
	Separation for men and women	YES

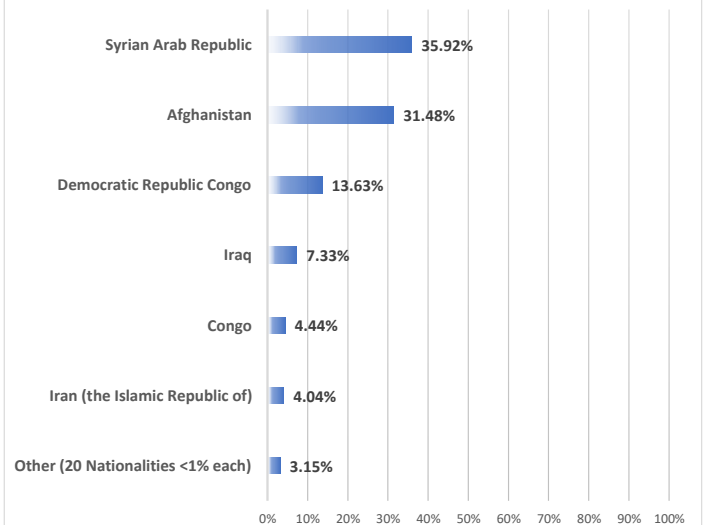
Health	Actor(s)	Hellenic Navy - EODY
	Doctor present in Site	YES
	Distance to nearest health facility	9.8 Km
	Distance to nearest pharmacy	6 Km
	% of population with Social Security Number	56.90%

Protection	Protection Actor(s)	DRC
	Child Protection Actor(s)	TdH - DRC
	Safe Zone Actor(s)	IOM - TdH
	Protection meetings	NO
	Psychosocial Support	YES
	Children Friendly Space	YES
	Female Friendly Space	NO
	Safe Zone in Site	YES
	Legal Assistance	YES
	SGBV referral mechanism	NO
	PWSN referral mechanism	YES
	UMC referral mechanism	YES

Education	Formal Education Actor(s)	Ministry of Education
	NFE Actor(s)	DRC
	# of students enrolled in Public School	540
	Access to public school(s)	Limited (e-learning)
	Non-formal Education services in Site	YES
	NFE courses for minors	Greek - English - School Support
	NFE courses for adults	N/A

Distributions	Actor(s)	DRC - Drop in the Ocean
---------------	----------	-------------------------

NATIONALITY BREAKDOWN %



Demographic Data updated: 30-04-21

Access to labour-market	% of population with Tax Number (AFM-holders)	23.24%
	% of population above 15 y.o. with OAED card	14.24%

Access to services off-site	Public transportation	YES
	Distance to Citizens' Service Center (KEP)	6.6 Km
	Distance to Tax Office	8.9 Km
	Distance to ATM	5 Km

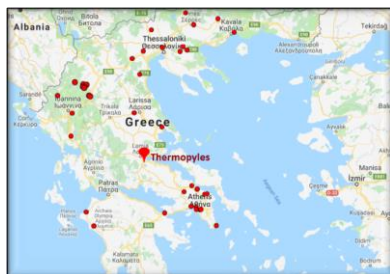
Cash Actor(s)	IUNHCR - CRS
---------------	--------------

Site Factsheet

Supporting the Greek Authorities in Managing the National Reception System for Asylum Seekers and Vulnerable Migrants (SMS)

Thermopyles

April-21



Latitude: 38.794139 - Longitude: 22.526612

Thermopyles Long-Term Accommodation Site is located in the Prefecture of Fthiotida. The Accommodation Center is located 1km away from Thermopyles village, 15km away from Lamia city and 200km away from Athens. Intercity bus transportation to Lamia is available. Athens is also accessible from Thermopyles village and Lamia through public transportation. The General Hospital of Lamia is located 20km from Thermopyles camp.



Total Area covered: Undefined (no fencing)

Maximum Capacity: 560
of Total Shelter Units: 110
of Containers: 12
of Apartments/Rooms: 98
of Cabins: 0
of Other: 0
Emergency Units:
of Partitioned Rooms in Rubhalls: 0
of Tents: 0

Camp Management	Actor(s)	Ministry of Migration and Asylum (RIS)
	Type of Site	Long Term Accommodation Site

Site Management Support	Actor(s)	IOM
	Coordination meetings	NO
	Community meetings	YES
	Community feedback mechanism	YES

Shelter	Actor(s)	IOM
	# of accommodation units in need of repairs	4
	# of beneficiaries residing in tents	0
	# of beneficiaries residing in rubhalls	0
	# of beneficiaries residing in common areas	0
	# of beneficiaries residing in makeshift shelters	0

WASH	Actor(s)	IOM
	# of accommodation units with latrines	51
	# of latrines in common spaces	29
	Separation for men and women	YES
	# of accommodation units with showers	51
	# of showers in common spaces	19
	Separation for men and women	YES

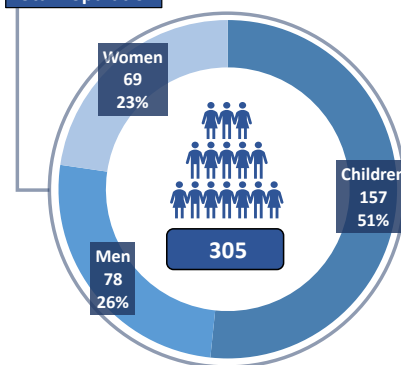
Health	Actor(s)	EODY
	Doctor present in Site	YES
	Distance to nearest health facility	20 Km
	Distance to nearest pharmacy	15 Km
	% of population with Social Security Number	90.82%

Protection	Protection Actor(s)	Ministry of Migration and Asylum (RIS) - IOM
	Child Protection Actor(s)	UNICEF - Solidarity Now
	Safe Zone Actor(s)	Not Applicable
	Protection meetings	YES
	Psychosocial Support	YES
	Children Friendly Space	YES
	Female Friendly Space	YES
	Safe Zone in Site	NO
	Legal Assistance	YES
	SGBV referral mechanism	YES
	PWSN referral mechanism	YES
	UMC referral mechanism	YES

Education	Formal Education Actor(s)	Ministry of Education
	NFE Actor(s)	Prefecture of Central Greece
	# of students enrolled in Public School	66
	Access to public school(s)	Limited (e-learning)
	Non-formal Education services in Site	YES
	NFE courses for minors	Greek - English
	NFE courses for adults	N/A

Distributions	Actor(s)	IOM
----------------------	----------	-----

Total Population



Reporting Agency: International Organization for Migration

Occupancy

54.46%

of Registered beneficiaries

299

of Unregistered

-

of Visitors

6

of Singles

15

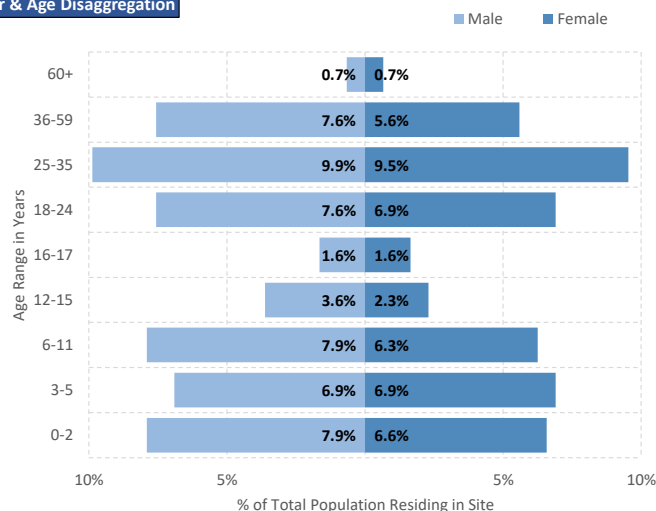
of Households

61

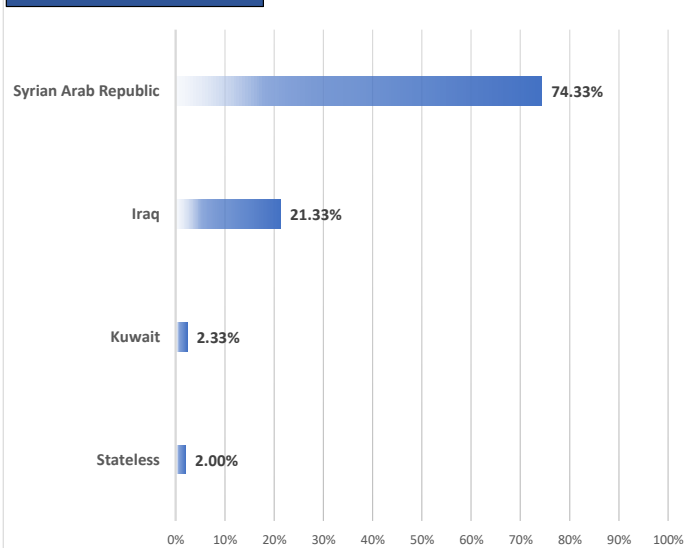
of UMCs in Safe Zone

N/A

Gender & Age Disaggregation



NATIONALITY BREAKDOWN %



Demographic Data updated: 30-04-21

Access to labour-market	% of population with Tax Number (AFM-holders)	66.67%
	% of population above 15 y.o. with OAED card	15.92%

Access to services off-site	Public transportation	YES
	Distance to Citizens' Service Center (KEP)	17 Km
	Distance to Tax Office	17 Km
	Distance to ATM	15 Km

Cash Actor(s)	UNHCR - CRS
----------------------	-------------

Site Factsheet

Supporting the Greek Authorities in Managing the National Reception System for Asylum Seekers and Vulnerable Migrants (SMS)

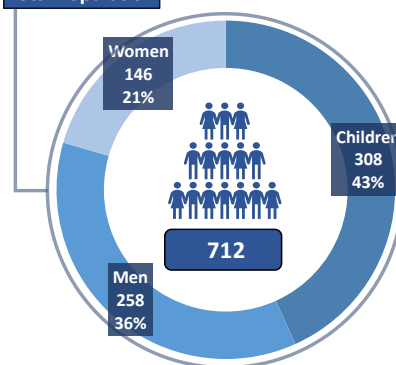
Thiva
April-21



Latitude: 38.282793 - Longitude: 23.332247

Thiva Long-Term Accommodation Site is located in the Prefecture of Viotia and is 60 km away from the center of Athens and 5km from the city of Thiva, which is accessible by bus. Thiva is connected with Athens through intercity bus, with routes every hour. Thiva Hospital is 7,5km away from the accommodation center and it is easily accessible by bus.

Total Population



Reporting Agency: International Organization for Migration

Occupancy

73.78%

of Registered beneficiaries


591

of Unregistered

115

of Visitors

6



Total Area covered: 36,308 m²

Maximum Capacity: 965
of Total Shelter Units: 140
of Containers: 64
of Apartments/Rooms: 63
of Cabins: 0
of Other: 0
Emergency Units:
of Partitioned Rooms in Rubhalls: 0
of Tents: 13

of Singles

125

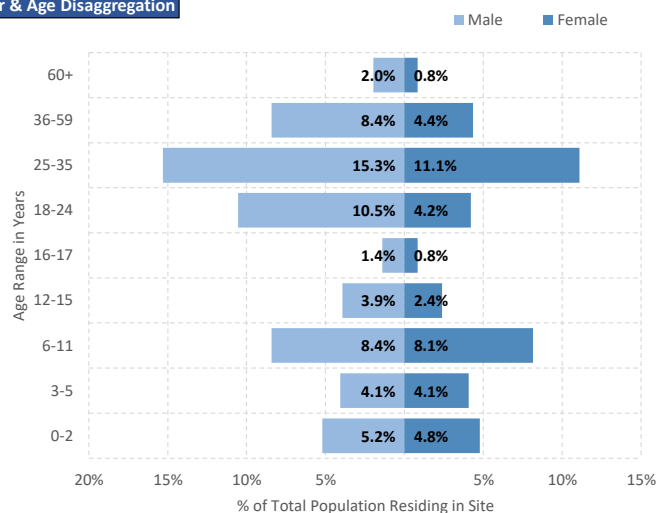
of Households

140

of UMCs in Safe Zone

21

Gender & Age Disaggregation



Camp Management	Actor(s)	Ministry of Migration and Asylum (RIS)
	Type of Site	Long Term Accommodation Site

Site Management Support	Actor(s)	IOM
	Coordination meetings	YES
	Community meetings	YES
	Community feedback mechanism	YES

Shelter	Actor(s)	IOM
	# of accommodation units in need of repairs	1
	# of beneficiaries residing in tents	61
	# of beneficiaries residing in rubhalls	0
	# of beneficiaries residing in common areas	19
	# of beneficiaries residing in makeshift shelters	0

WASH	Actor(s)	IOM
	# of accommodation units with latrines	64
	# of latrines in common spaces	76
	Separation for men and women	YES
	# of accommodation units with showers	64
	# of showers in common spaces	76
	Separation for men and women	YES

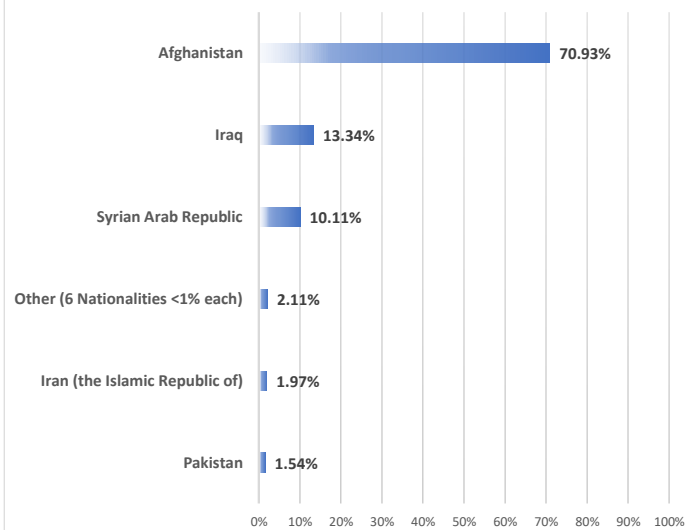
Health	Actor(s)	EODY - Hellenic Army
	Doctor present in Site	YES
	Distance to nearest health facility	7.5 Km
	Distance to nearest pharmacy	3.2 Km
	% of population with Social Security Number	84.69%

Protection	Protection Actor(s)	IOM
	Child Protection Actor(s)	UNICEF - Solidarity Now
	Safe Zone Actor(s)	IOM - ARSIS
	Protection meetings	YES
	Psychosocial Support	YES
	Children Friendly Space	NO
	Female Friendly Space	YES
	Safe Zone in Site	YES
	Legal Assistance	YES
	SGBV referral mechanism	YES
	PWSN referral mechanism	YES
	UMC referral mechanism	YES

Education	Formal Education Actor(s)	Ministry of Education
	NFE Actor(s)	UNICEF - Solidarity Now
	# of students enrolled in Public School	223
	Access to public school(s)	YES
	Non-formal Education services in Site	YES
	NFE courses for minors	Greek - English
	NFE courses for adults	N/A

Distributions	Actor(s)	IOM
---------------	----------	-----

NATIONALITY BREAKDOWN %



Demographic Data updated: 30-04-21

Access to labour-market	% of population with Tax Number (AFM-holders)	47.28%
	% of population above 15 y.o. with OAED card	30.77%

Access to services off-site	Public transportation	YES
	Distance to Citizens' Service Center (KEP)	4.7 Km
	Distance to Tax Office	4 Km
	Distance to ATM	4.5 Km

Cash Actor(s)	UNHCR - CRS
---------------	-------------

Site Factsheet

Supporting the Greek Authorities in Managing the National Reception System for Asylum Seekers and Vulnerable Migrants (SMS)

Vagiochori

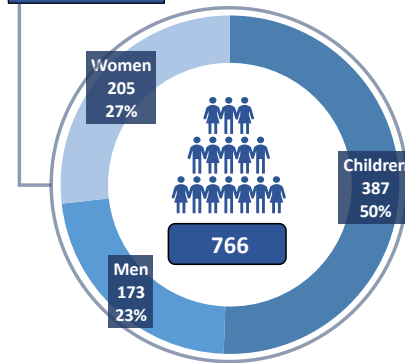
April-21



Latitude: 40.712543 - Longitude: 23.378768

Vagiochori Long-Term Accommodation Site is located in located near the village of Vagiochori and in the eastern part of the Thessaloniki area. Lagkadas, the closest urban center is 28km away. Public bus transportation (KTEL) is available just outside the Site.

Total Population



Reporting Agency: International Organization for Migration

Occupancy

96.72%

of Registered beneficiaries

741

of Unregistered

-

of Visitors

25

of Singles

8

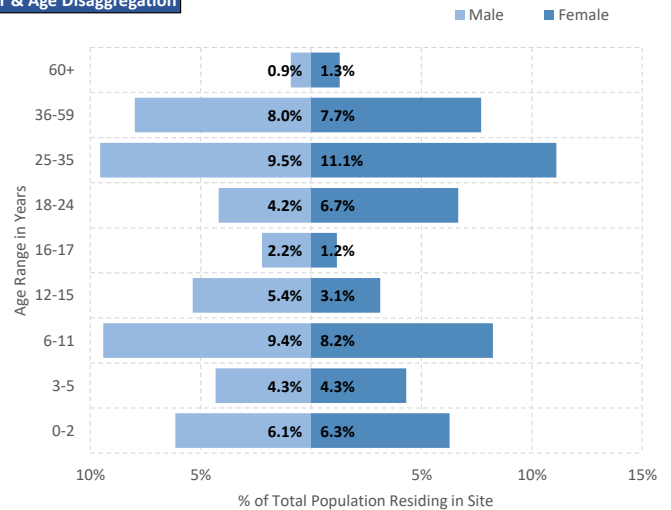
of Households

193

of UMCs in Safe Zone

23

Gender & Age Disaggregation



Camp Management	Actor(s)	Ministry of Migration and Asylum (RIS)
	Type of Site	Long Term Accommodation Site

Site Management Support	Actor(s)	IOM
	Coordination meetings	YES
	Community meetings	NO
	Community feedback mechanism	YES

Shelter	Actor(s)	IOM
	# of accommodation units in need of repairs	0
	# of beneficiaries residing in tents	0
	# of beneficiaries residing in rubhalls	0
	# of beneficiaries residing in common areas	0
	# of beneficiaries residing in makeshift shelters	0

WASH	Actor(s)	IOM
	# of accommodation units with latrines	132
	# of latrines in common spaces	2
	Separation for men and women	Not applicable
	# of accommodation units with showers	132
	# of showers in common spaces	2
	Separation for men and women	Not applicable

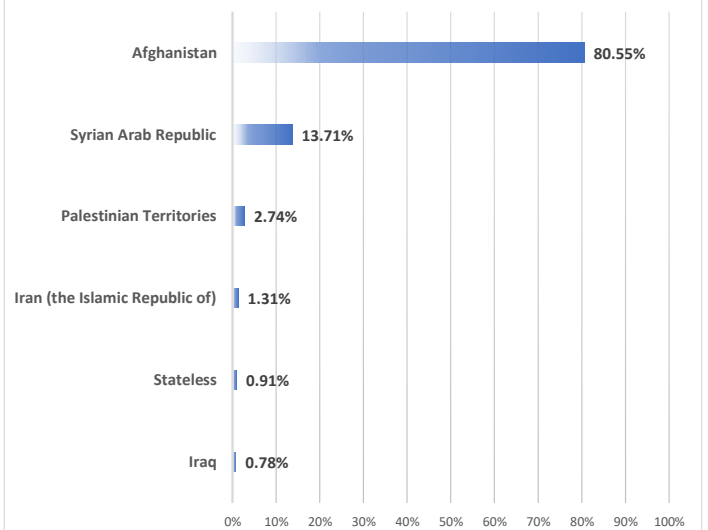
Health	Actor(s)	EODY
	Doctor present in Site	YES
	Distance to nearest health facility	39 Km
	Distance to nearest pharmacy	6 Km
	% of population with Social Security Number	94.26%

Protection	Protection Actor(s)	IOM
	Child Protection Actor(s)	UNICEF - Solidarity Now
	Safe Zone Actor(s)	IOM
	Protection meetings	YES
	Psychosocial Support	YES
	Children Friendly Space	YES
	Female Friendly Space	YES
	Safe Zone in Site	YES
	Legal Assistance	YES
	SGBV referral mechanism	YES
	PWSN referral mechanism	YES
	UMC referral mechanism	YES

Education	Formal Education Actor(s)	Ministry of Education
	NFE Actor(s)	UNICEF - Solidarity Now
	# of students enrolled in Public School	252
	Access to public school(s)	YES
	Non-formal Education services in Site	YES
	NFE courses for minors	Greek - English - School Support
	NFE courses for adults	N/A

Distributions	Actor(s)	IOM
---------------	----------	-----

NATIONALITY BREAKDOWN %



Demographic Data updated: 30-04-21

Access to labour-market	% of population with Tax Number (AFM-holders)	35.45%
	% of population above 15 y.o. with OAED card	11.88%

Access to services off-site	Public transportation	YES
	Distance to Citizens' Service Center (KEP)	28 Km
	Distance to Tax Office	28 Km
	Distance to ATM	28 Km

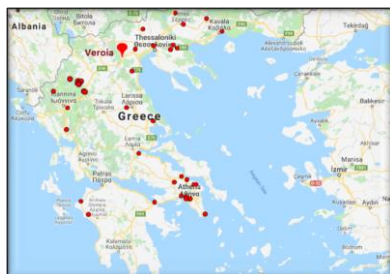
Cash Actor(s)	UNHCR - IFRC
---------------	--------------

Site Factsheet

Supporting the Greek Authorities in Managing the National Reception System for Asylum Seekers and Vulnerable Migrants (SMS)

Veria

April-21



Latitude: 40.489315 - Longitude: 22.250298

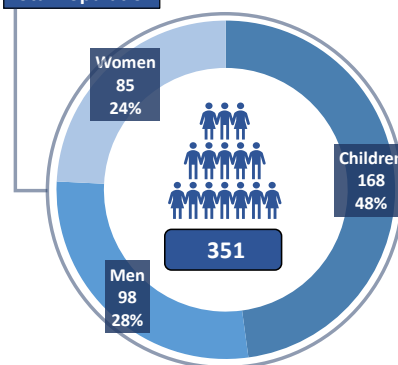
Veria is located in a military center in the village of Agia Varvara, which is 5 km away from the city center of Veria and 73 km away from Thessaloniki. An intercity bus service connects the LTAS with the city of Veria, where the General Hospital and super markets are available. The bus stop is outside of the LTAS. In Agia Varvara, there is a mini market and a pharmacy.



Total Area covered: 64,982.2 m²

Maximum Capacity: 489
of Total Shelter Units: 139
 # of Containers: 0
 # of Apartments/Rooms: 127
 # of Cabins: 0
 # of Other: 12
Emergency Units:
 # of Partitioned Rooms in Rubhalls: 0
 # of Tents: 0

Total Population



Reporting Agency: DRC

Occupancy: 71.78%

of Registered beneficiaries: 349

of Unregistered: 1

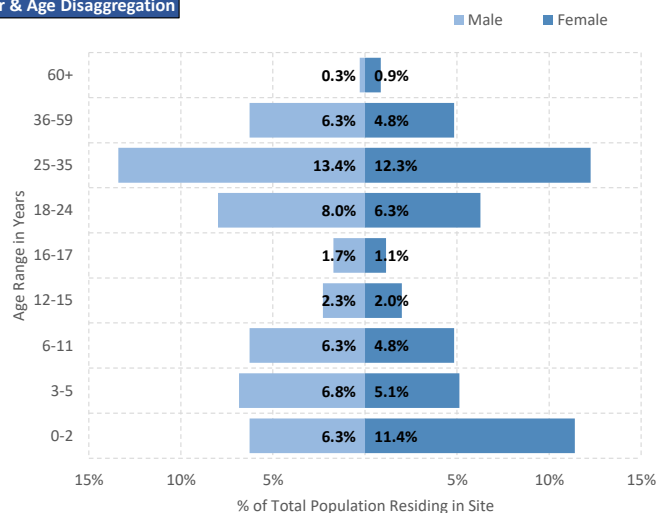
of Visitors: 1

of Singles: 32

of Households: 81

of UMCs in Safe Zone: 25

Gender & Age Disaggregation



Camp Management	Actor(s)	Ministry of Migration and Asylum (RIS)
	Type of Site	Long Term Accommodation Site

Site Management Support	Actor(s)	DRC
	Coordination meetings	YES
	Community meetings	YES
	Community feedback mechanism	YES

Shelter	Actor(s)	DRC
	# of accommodation units in need of repairs	3
	# of beneficiaries residing in tents	0
	# of beneficiaries residing in rubhalls	0
	# of beneficiaries residing in common areas	0
	# of beneficiaries residing in makeshift shelters	0

WASH	Actor(s)	DRC
	# of accommodation units with latrines	24
	# of latrines in common spaces	59
	Separation for men and women	YES
	# of accommodation units with showers	24
	# of showers in common spaces	25
	Separation for men and women	YES

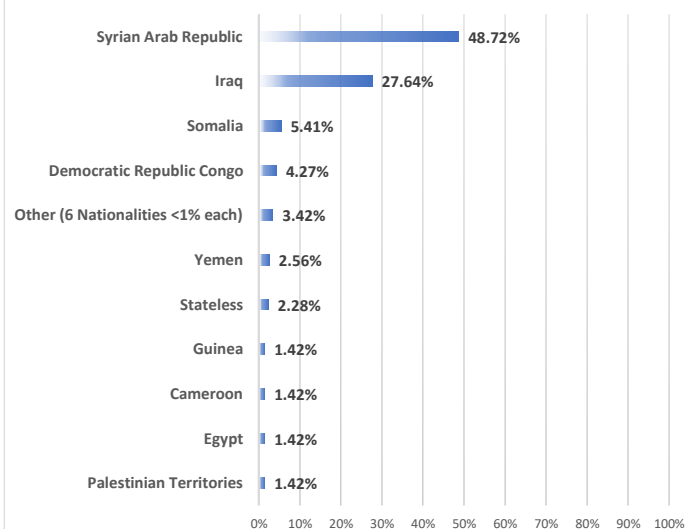
Health	Actor(s)	EODY
	Doctor present in Site	YES
	Distance to nearest health facility	7 Km
	Distance to nearest pharmacy	1 Km
	% of population with Social Security Number	61.54%

Protection	Protection Actor(s)	DRC
	Child Protection Actor(s)	TdH - DRC
	Safe Zone Actor(s)	IOM - TdH
	Protection meetings	YES
	Psychosocial Support	YES
	Children Friendly Space	YES
	Female Friendly Space	NO
	Safe Zone in Site	YES
	Legal Assistance	YES
	SGBV referral mechanism	YES
	PWSN referral mechanism	YES
	UMC referral mechanism	YES

Education	Formal Education Actor(s)	Ministry of Education
	NFE Actor(s)	DRC
	# of students enrolled in Public School	102
	Access to public school(s)	Limitd (e-learning)
	Non-formal Education services in Site	YES
	NFE courses for minors	Greek - English - School Support
	NFE courses for adults	N/A

Distributions	Actor(s)	DRC
---------------	----------	-----

NATIONALITY BREAKDOWN %



Demographic Data updated: 30-04-21

Access to labour-market	% of population with Tax Number (AFM-holders)	43.17%
	% of population above 15 y.o. with OAED card	No data available

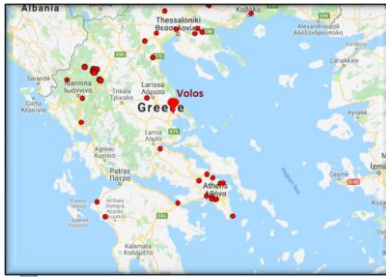
Access to services off-site	Public transportation	YES
	Distance to Citizens' Service Center (KEP)	8 Km
	Distance to Tax Office	8 Km
	Distance to ATM	7.0 Km

Cash Actor(s)	UNHCR - IFRC
---------------	--------------

Site Factsheet

Supporting the Greek Authorities in Managing the National Reception System for Asylum Seekers and Vulnerable Migrants (SMS)

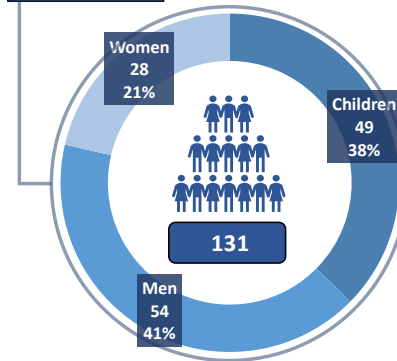
Volos
April-21



Latitude: 39.380000 - Longitude: 22.850000

The site lies 7.7 km away from the city of Volos, which is the nearest urban center. The site is connected with the city by a bus service, provided by DRC due to the lack of public transportation options near the LTAS. Volos city is also connected with Athens through the intercity bus (KTEL). The General Hospital of Volos is located 10 km from the LTAS.

Total Population



Reporting Agency: Danish Refugee Council

Occupancy: 87.92%

of Registered beneficiaries: 129

of Unregistered: 2

of Visitors: 0



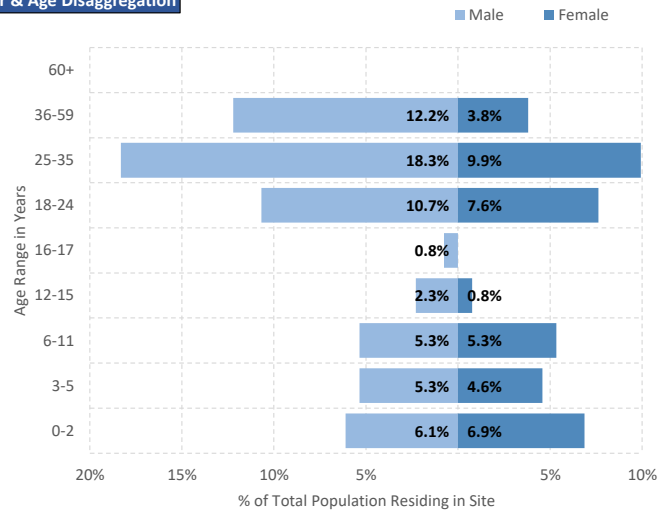
Total Area covered: 9,380.59 m²

Maximum Capacity: 149
of Total Shelter Units: 33
of Containers: 1
of Apartments/Rooms: 32
of Cabins: 0
of Other: 0

Emergency Units:
of Partitioned Rooms in Rubhalls: 0
of Tents: 0

of Singles: 38 # of Households: 24 # of UMCs in Safe Zone: N/A

Gender & Age Disaggregation



Camp Management	Actor(s)	Ministry of Migration and Asylum (RIS)
	Type of Site	Long Term Accommodation Site

Site Management Support	Actor(s)	DRC
	Coordination meetings	YES
	Community meetings	YES
	Community feedback mechanism	YES

Shelter	Actor(s)	DRC
	# of accommodation units in need of repairs	0
	# of beneficiaries residing in tents	0
	# of beneficiaries residing in rubhalls	0
	# of beneficiaries residing in common areas	12
	# of beneficiaries residing in makeshift shelters	0

WASH	Actor(s)	DRC
	# of accommodation units with latrines	0
	# of latrines in common spaces	12
	Separation for men and women	YES
	# of accommodation units with showers	0
	# of showers in common spaces	12
	Separation for men and women	YES

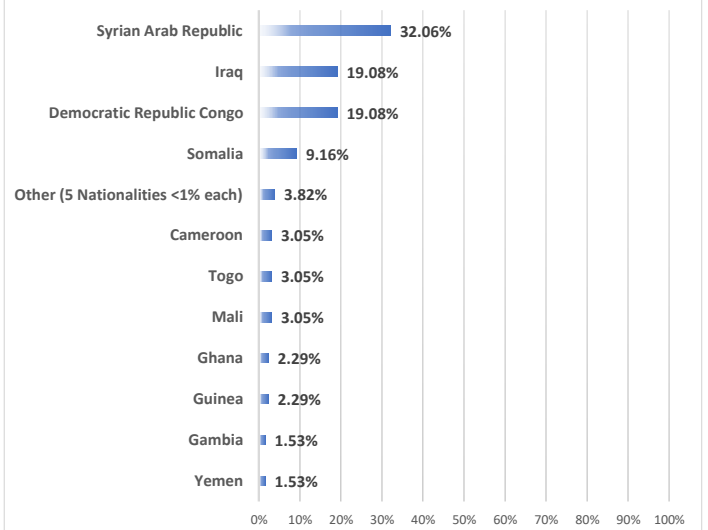
Health	Actor(s)	EODY
	Doctor present in Site	YES
	Distance to nearest health facility	10 Km
	Distance to nearest pharmacy	5.8 Km
	% of population with Social Security Number	66.41%

Protection	Protection Actor(s)	DRC
	Child Protection Actor(s)	TdH - DRC
	Safe Zone Actor(s)	Not Applicable
	Protection meetings	YES
	Psychosocial Support	YES
	Children Friendly Space	YES
	Female Friendly Space	YES
	Safe Zone in Site	NO
	Legal Assistance	YES
	SGBV referral mechanism	YES
	PWSN referral mechanism	YES
	UMC referral mechanism	YES

Education	Formal Education Actor(s)	Ministry of Education
	NFE Actor(s)	DRC
	# of students enrolled in Public School	30
	Access to public school(s)	YES
	Non-formal Education services in Site	YES
	NFE courses for minors	Greek - English - School Support
	NFE courses for adults	N/A

Distributions	Actor(s)	DRC
---------------	----------	-----

NATIONALITY BREAKDOWN %



Demographic Data updated: 30-04-21

Access to labour-market	% of population with Tax Number (AFM-holders)	35.37%
	% of population above 15 y.o. with OAED card	3.49%

Access to services off-site	Public transportation	NO
	Distance to Citizens' Service Center (KEP)	8.5 Km
	Distance to Tax Office	8 Km
	Distance to ATM	6.4 Km

Cash Actor(s) UNHCR - IFRC

Site Factsheet

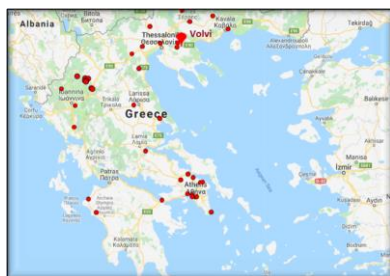
Supporting the Greek Authorities in Managing the National Reception System for Asylum Seekers and Vulnerable Migrants (SMS)

Volvi

April-21



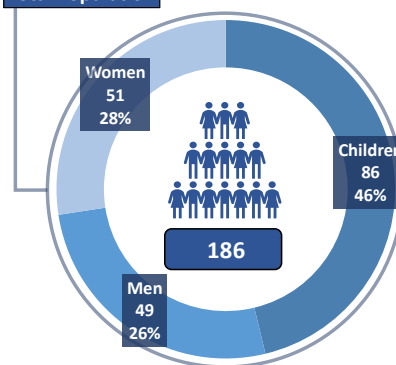
The Site is in closure procedure



Latitude: 40.6579904 - Longitude: 23.403709

Volvi Long-Term Accommodation Site is a previous touristic resort, 5km away from Nea Apollonia and 52km from Thessaloniki. Transportation is provided by intercity bus with regular routes to Thessaloniki, where hospitals are located, Nea Madytos, where the closest health center is and to Nea Apollonia. Mini market, super markets, pharmacies and ATM are located in Nea Apollonia.

Total Population



Reporting Agency: International Organization for Migration

Occupancy

18.60%

of Registered beneficiaries

171

of Unregistered

14

of Visitors

1

of Singles

13

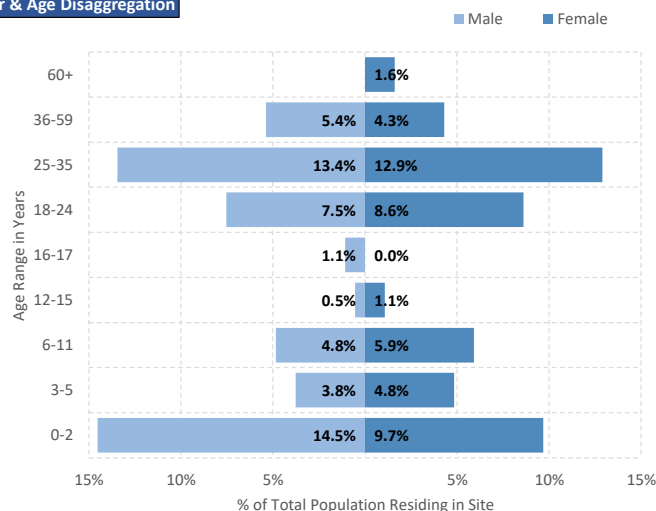
of Households

49

of UMCs in Safe Zone

N/A

Gender & Age Disaggregation



Total Area covered: 41,000 m²

Maximum Capacity: 1,000
of Total Shelter Units: 392
 # of Containers: 0
 # of Apartments/Rooms: 392
 # of Cabins: 0
 # of Other: 0

Emergency Units:
 # of Partitioned Rooms in Rubhalls: 0
 # of Tents: 0

Camp Management	Actor(s)	Ministry of Migration and Asylum (RIS)
	Type of Site	Long Term Accommodation Site

Site Management Support	Actor(s)	IOM
	Coordination meetings	NO
	Community meetings	NO
	Community feedback mechanism	NO

Shelter	Actor(s)	IOM
	# of accommodation units in need of repairs	0
	# of beneficiaries residing in tents	0
	# of beneficiaries residing in rubhalls	0
	# of beneficiaries residing in common areas	0
	# of beneficiaries residing in makeshift shelters	0

WASH	Actor(s)	IOM
	# of accommodation units with latrines	392
	# of latrines in common spaces	0
	Separation for men and women	Not applicable
	# of accommodation units with showers	392
	# of showers in common spaces	0
	Separation for men and women	Not applicable

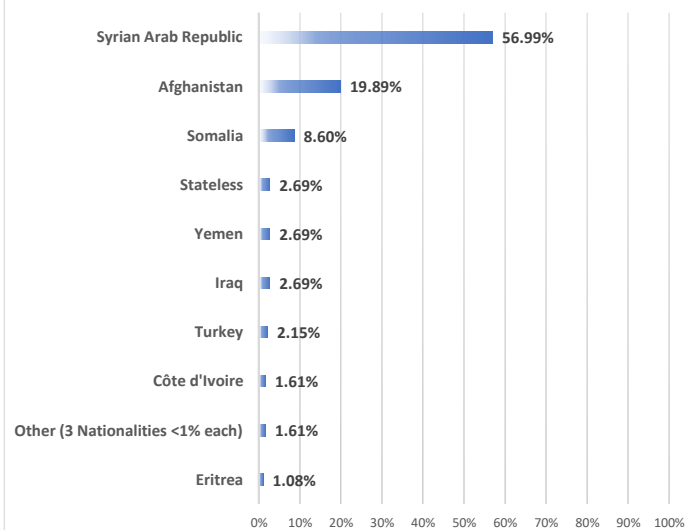
Health	Actor(s)	EODY
	Doctor present in Site	YES
	Distance to nearest health facility	15 Km
	Distance to nearest pharmacy	7 Km
	% of population with Social Security Number	95.70%

Protection	Protection Actor(s)	IOM
	Child Protection Actor(s)	UNICEF - Solidarity Now
	Safe Zone Actor(s)	Not Applicable
	Protection meetings	NO
	Psychosocial Support	YES
	Children Friendly Space	NO
	Female Friendly Space	NO
	Safe Zone in Site	NO
	Legal Assistance	YES
	SGBV referral mechanism	YES
	PWSN referral mechanism	YES
	UMC referral mechanism	YES

Education	Formal Education Actor(s)	Ministry of Education
	NFE Actor(s)	UNICEF - Solidarity Now
	# of students enrolled in Public School	0
	Access to public school(s)	NO
	Non-formal Education services in Site	NO
	NFE courses for minors	N/A
	NFE courses for adults	N/A

Distributions	Actor(s)	IOM
---------------	----------	-----

NATIONALITY BREAKDOWN %



Demographic Data updated: 30-04-21

Access to labour-market	% of population with Tax Number (AFM-holders)	92.00%
	% of population above 15 y.o. with OAED card	42.31%

Access to services off-site	Public transportation	YES
	Distance to Citizens' Service Center (KEP)	7 Km
	Distance to Tax Office	39 Km
	Distance to ATM	7 Km

Cash Actor(s)	UNHCR - IFRC
---------------	--------------