



Funded by the
Asylum, Migration and
Integration Fund of the
European Union



Supporting the Greek Authorities in Managing the National Reception System for Asylum Seekers and Vulnerable Migrants (SMS)

**FACTSHEETS
AUGUST 2021**

Acronyms & Abbreviations

ARSIS	Association for the Social Support of Youth
ADDMA	Athens Development and Destination Management Agency
ASB	Arbeiter – Samariter – Bund
AVRR	Assisted Voluntary Return and Reintegration
CRS	Catholic Relief Services
DRC	Danish Refugee Council
EODY	National Organization of Public Health
GCR	Greek Council for Refugees
IFRC	International Federation of Red Cross and Red Crescent Societies
IOM	International Organization for Migration
MoE	Ministry of Education
MSF	Medecins Sans Frontieres
REC	Refugee Education Coordinators
RIS	Reception and Identification Service
SAMS	Syrian American Medical Society
SMS	Site Management Support
TdH	Terre de Hommes
UNICEF	United Nations International Children's Emergency Fund
UNHCR	United Nations High Commissioner for Refugees

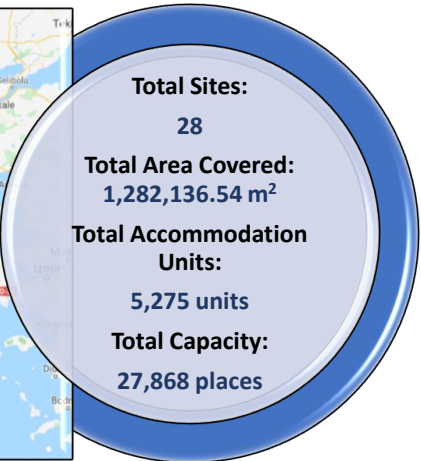
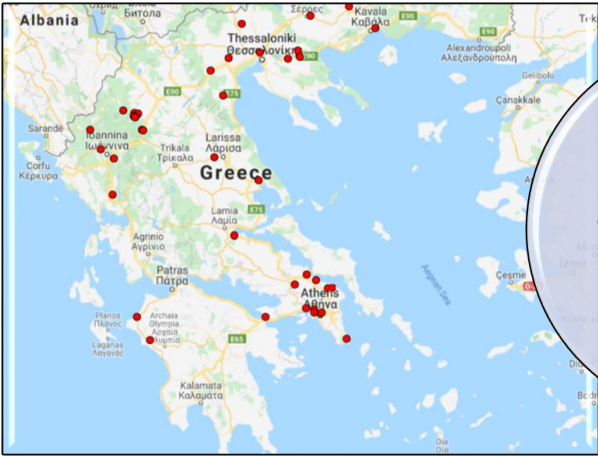
Site Factsheet

Supporting the Greek Authorities in Managing the National Reception System for Asylum Seekers and Vulnerable Migrants (SMS)

Site Management Support
in Mainland Open Accommodation Sites



August-21



Through this action, IOM is aiming at ensuring dignified and harmonized reception conditions for migrants - including asylum seekers and beneficiaries of international protection in Greece through Site Management Support, Protection assistance and Non Formal Education services. Together with UNICEF and other partners such as Danish Refugee Council Greece (DRC Greece), Arbeiter Samariter Bund (ASB), ARSIS, Greek Council for Refugees (GCR), and METAdrasi, IOM daily supports the Greek Government in the management of all long term accommodation sites in mainland Greece. The project is funded and implemented in coordination with the Directorate General Migration and Home Affairs of the European Commission (DG HOME).

Maximum Official Capacity:	Accommodation Units: 4,675
	Containers: 3,259
	Apartments/Rooms: 1,398
	Other shelter units: 18
Maximum Emergency Capacity:	Emergency Units: 600
	Tents: 49
	Partitioned rooms in Rub-Halls: 551 rooms in 39 Rubhalls

Camp Management	Actor(s)	Ministry of Migration and Asylum (RIS): 28 Sites
	Types of Sites	28 Sites

Site Management Support	Actor(s)	ADDMA, ASB, DRC, IOM
	Coordination meetings	16 Sites / 57.14%
	Community meetings	19 Sites / 67.86%
	Community feedback mechanism	26 Sites / 92.86%

Shelter	Actor(s)	ASB, DRC, IOM, Ministry of Migration and Asylum (RIS)
	# of accommodation units in need of repairs	111 Units / 0.021%
	# of beneficiaries residing in tents	116 / 0.57%
	# of beneficiaries residing in rubhalls	1667 / 8.2%
	# of beneficiaries residing in common areas	434 / 2.13%
	# of beneficiaries residing in makeshift shelters	375 / 1.84%

WASH	Actor(s)	ASB, DRC, IOM, Ministry of Migration and Asylum (RIS)
	# of accommodation units with latrines	3770 Units / 71.47%
	# of latrines in common spaces	867
	Separation for men and women	22 Sites
	# of accommodation units with showers	3722 Units / 70.56%
	# of showers in common spaces	595
	Separation for men and women	21 Sites

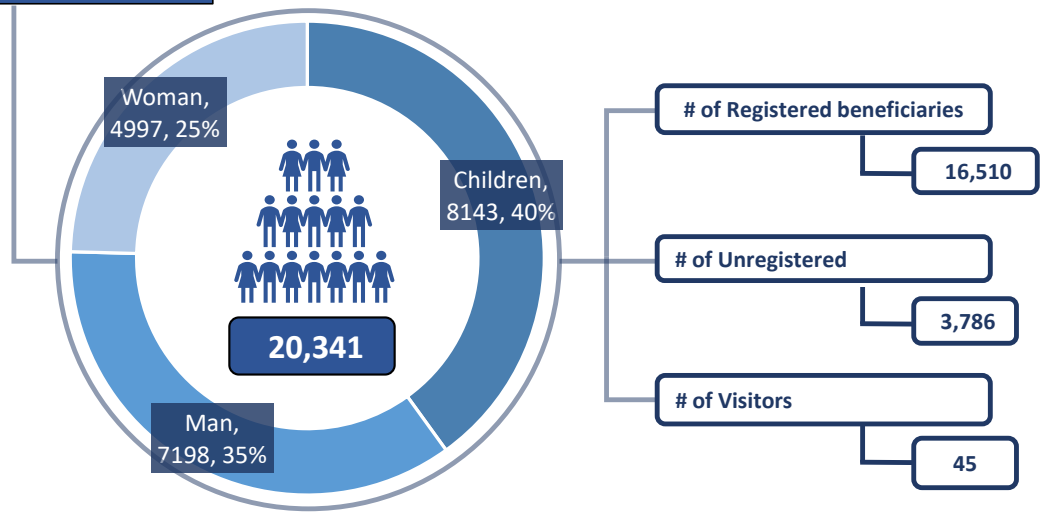
Health	Actor(s)	EODY, Hellenic Air Force, Hellenic Army, Hellenic Navy, Hellenic Red Cross, MSF, Municipality Staff, SAMS
	Doctor present in Site	27 Sites / 96.43%
	Average distance to nearest health facility	9.30 Km
	Average distance to nearest pharmacy	5.52 Km
	% of population with Social Security Number	75.89%

Protection	Protection Actor(s)	ADDMA, ASB, DRC, EODY, IOM, RIS, Solidarity Now, UNICEF
	Child Protection Actor(s)	ARSIS, ASB, IOM, Solidarity Now, TdH, UNICEF
	Safe Zone Actor(s)	IOM - ARSIS: 6 IOM - GCR: 1 IOM - Zeuxis: 1 IOM - TdH: 1 IOM: 1
	Protection meetings	24 Sites / 85.71%
	Psychosocial Support	28 Sites / 100%
	Children Friendly Space	20 Sites / 71.43%
	Female Friendly Space	23 Sites / 82.14%
	Safe Zone in Site	11 Sites
	Legal Assistance	28 Sites / 100%
	SGBV referral mechanism	28 Sites / 100%
	PWSN referral mechanism	28 Sites / 100%
	UMC referral mechanism	28 Sites / 100%

Education	Formal Education Actor(s)	MoE: 27 Sites - No Representative: 1 Site
	NFE Actor(s)	ASB, DRC, Drop in the Ocean, ELUX, IOM, GCR, Lighthouse Relief, Metadrasi, Prefecture of Central Greece, Solidarity Now, UNICEF
	# of students (4-18 y.o.) enrolled in Public School	N/A
	Access to public school(s)	N/A - Closed schools for summer break
	Non-formal Education services in Site	26 Sites / 92.86%
	NFE courses for minors (% of Sites conducted)	Greek:25 English:24 School support:0 ICT:3
	NFE courses for adults (% of Sites conducted)	0 Sites / 0%

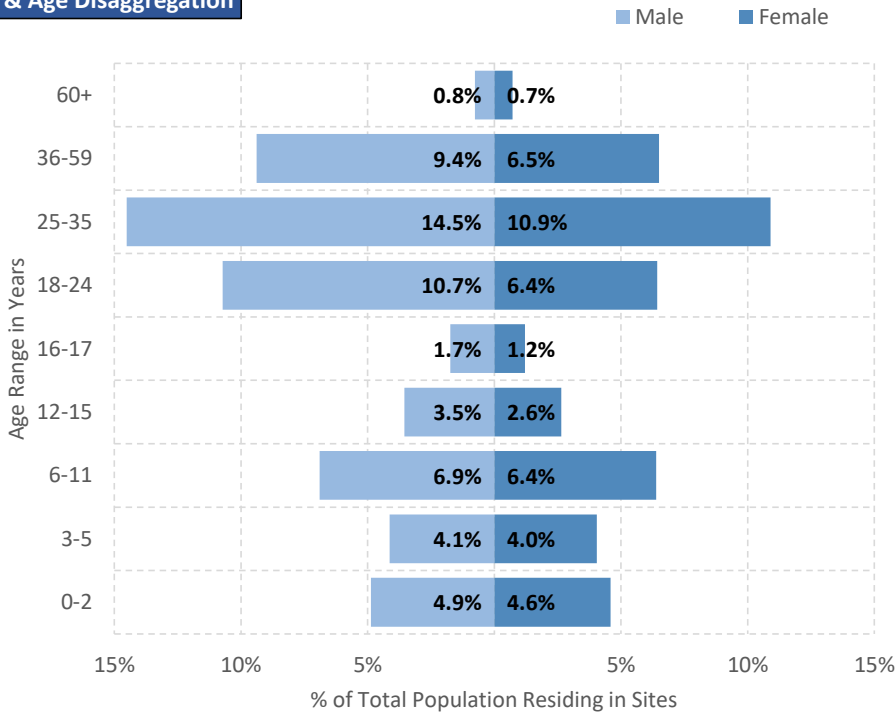
Distributions	Actor(s)	ADDMA, ASB, DRC, Drop in the Ocean, ELEA Project, Hellenic Army, IOM, Refugee Help, RIS
---------------	----------	---

Total Population

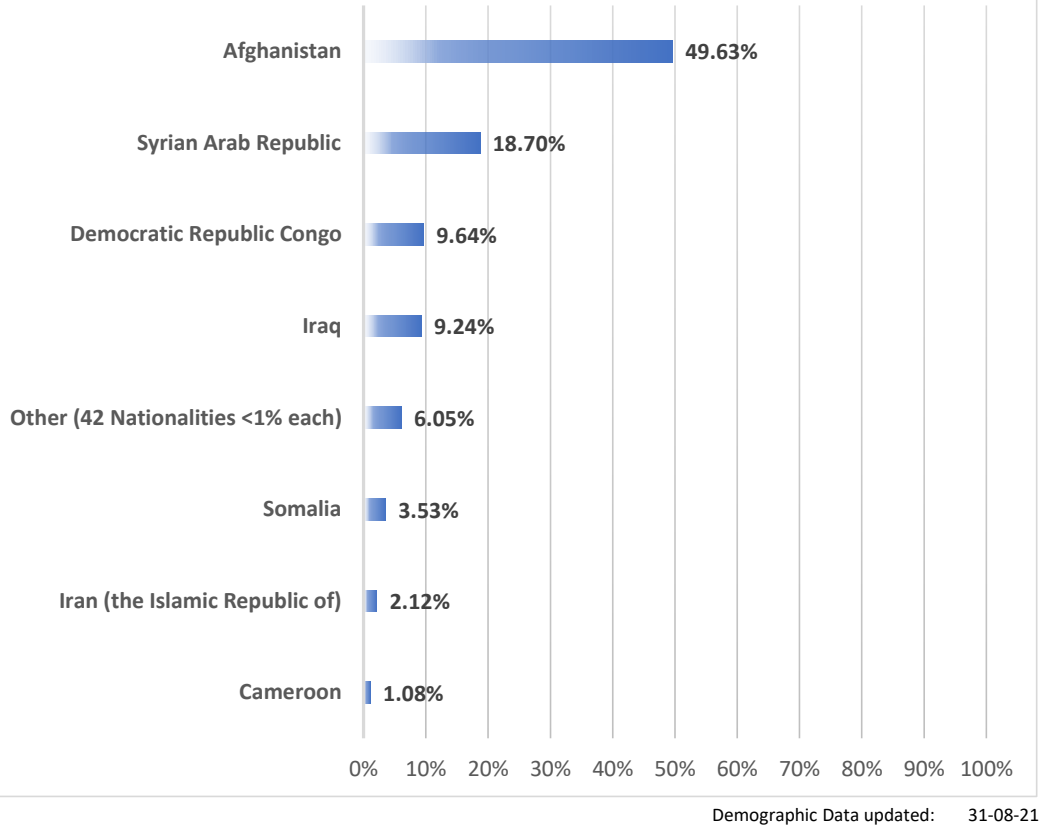


# of Singles	4,523	# of Households	4,042	# of UMCs in Safe Zones	257
--------------	-------	-----------------	-------	-------------------------	-----

Gender & Age Disaggregation



NATIONALITY BREAKDOWN %



Access to labour market	% of beneficiaries above 18 y.o. with Tax Number (AFM-holders)	31.16%
	% of beneficiaries above 15 y.o with unemployment card (OAED)	10.66%

Access to services off-site	% of Sites with public transportation	23 Sites / 78.57%
	Average distance to Citizens' Service Center (KEP)	8.09 Km
	Average distance to Tax Office	13.41 Km
	Average distance to ATM	6.76 Km

Cash Actor(s)	UNHCR
	12 sites under CRS, 16 sites under IFRC



Site Factsheet

Supporting the Greek Authorities in Managing the National Reception System for Asylum Seekers and Vulnerable Migrants (SMS)

Agia Eleni

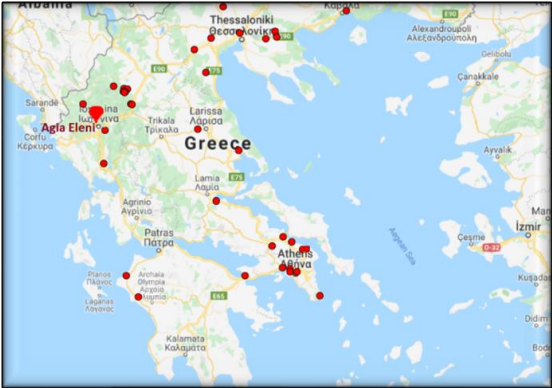
August-21



Funded by the Asylum, Migration and Integration Fund of the European Union



IOM • OIM



Latitude: 39.693905 - Longitude: 20.815826

A renovated former home for children in the western Greece town of Ioannina accommodates families after being transported from the islands. 20 spacious stone buildings, 13 of which house apartments that will provide shelter. There are also four communal buildings in the facility's garden-like setting. The site has a new sewage network, accessibility ramps and is surrounded by fencing.



Total Area covered: 6,081 m²

Site Capacity: 462
Safe Zone Capacity: 30

of Total Shelter Units: 85
of Containers: 0
of Apartments/Rooms: 85
of Cabins: 0
of Other: 0

Emergency Units:
of Partitioned Rooms in Rubhalls: 0
of Tents: 0

Camp Management	Actor(s)	Ministry of Migration and Asylum (RIS)
	Type of Site	Long Term Accommodation Site

Site Management Support	Actor(s)	ASB
	Coordination meetings	NO
	Community meetings	YES
	Community feedback mechanism	YES

Shelter	Actor(s)	ASB
	# of accommodation units in need of repairs	0
	# of beneficiaries residing in tents	0
	# of beneficiaries residing in rubhalls	0
	# of beneficiaries residing in common areas	0
	# of beneficiaries residing in makeshift shelters	0

WASH	Actor(s)	ASB
	# of accommodation units with latrines	0
	# of latrines in common spaces	98
	Separation for men and women	Not applicable
	# of accommodation units with showers	0
	# of showers in common spaces	79
	Separation for men and women	Not applicable

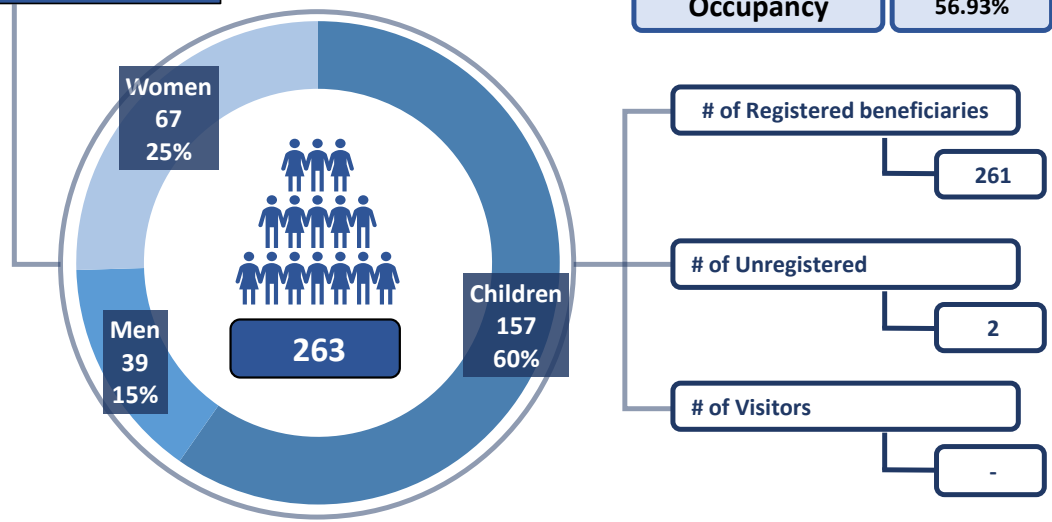
Health	Actor(s)	EODY
	Doctor present in Site	YES
	Distance to nearest health facility	3.0 Km
	Distance to nearest pharmacy	3.0 Km
	% of population with Social Security Number	90.49%

Protection	Protection Actor(s)	ASB
	Child Protection Actor(s)	ASB
	Safe Zone Actor(s)	IOM - ARSIS
	Protection meetings	YES
	Psychosocial Support	YES
	Children Friendly Space	YES
	Female Friendly Space	YES
	Safe Zone in Site	YES
	Legal Assistance	YES
	SGBV referral mechanism	YES
	PWSN referral mechanism	YES
	UMC referral mechanism	YES

Education	Formal Education Actor(s)	Ministry of Education
	NFE Actor(s)	ASB
	# of students enrolled in Public School	N/A
	Access to public school(s)	N/A
	Non-formal Education services in Site	YES
	NFE courses for minors	Greek
	NFE courses for adults	N/A

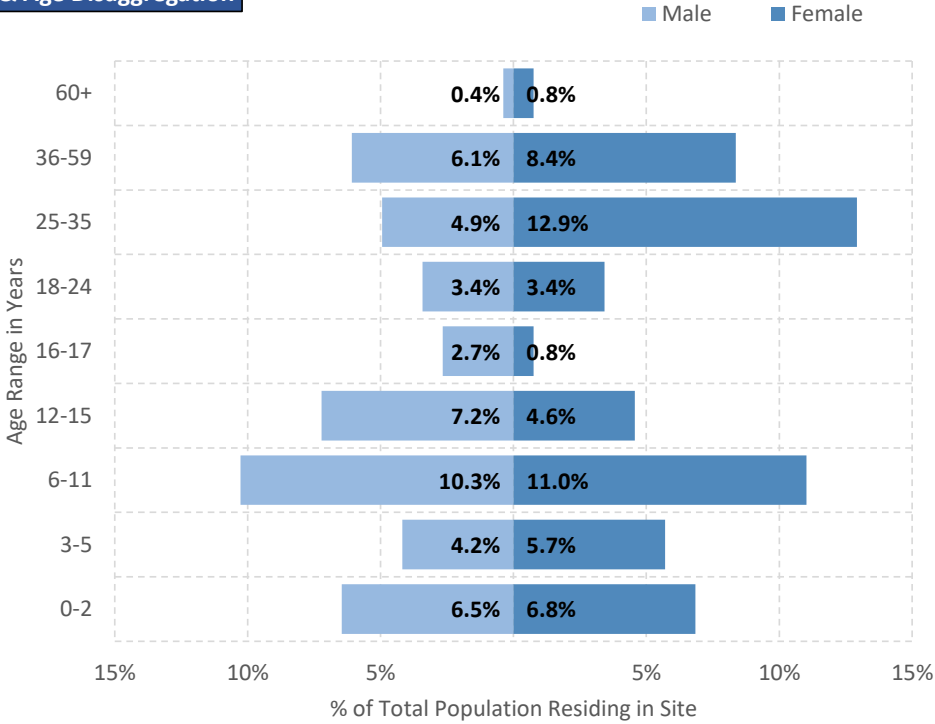
Distributions	Actor(s)	ASB
---------------	----------	-----

Total Population

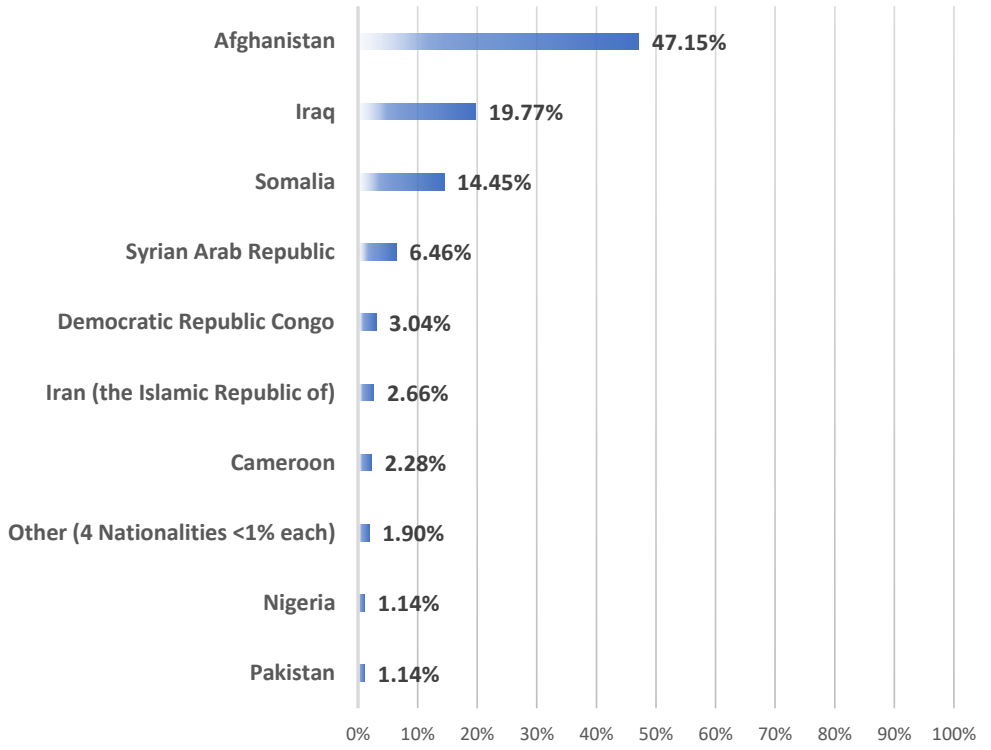


# of Singles	17	# of Households	58	# of UMCs in Safe Zone	12
--------------	----	-----------------	----	------------------------	----

Gender & Age Disaggregation



NATIONALITY BREAKDOWN %



Demographic Data updated: 31-08-21

Access to labour-market	% of population with Tax Number (AFM-holders)	59.43%
	% of population above 15 y.o. with OAED card	3.28%
Access to services off-site	Public transportation	YES
	Distance to Citizens' Service Center (KEP)	5.0 Km
	Distance to Tax Office	7.0 Km
	Distance to ATM	5.0 Km

Cash Actor(s)	IFRC - UNHCR
---------------	--------------



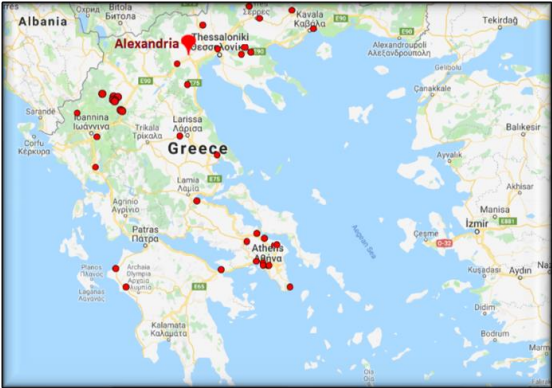
Funded by the Asylum, Migration and Integration Fund of the European Union



Site Factsheet

Supporting the Greek Authorities in Managing the National Reception System for Asylum Seekers and Vulnerable Migrants (SMS)

Alexandria
August-21



Latitude: 40.635371 - Longitude: 22.453998

The LTAS is 1 km away from the city of Alexandria, which belongs to the Imathia regional unit of Central Macedonia, 55 km west of Thessaloniki. There are bus and train services with regular routes to Thessaloniki, and the closest hospital is located in Veria. In Alexandria, there are a health center, super markets and pharmacies.



Total Area covered: 36,802.49 m²

Site Capacity: 584
Safe Zone Capacity: 30

of Total Shelter Units: 148
of Containers: 64
of Apartments/Rooms: 84
of Cabins: 0
of Other: 0

Emergency Units:
of Partitioned Rooms in Rubhalls: 0
of Tents: 0

Camp Management	Actor(s)	Ministry of Migration and Asylum (RIS)
	Type of Site	Long Term Accommodation Site

Site Management Support	Actor(s)	DRC
	Coordination meetings	YES
	Community meetings	YES
	Community feedback mechanism	YES

Shelter	Actor(s)	DRC
	# of accommodation units in need of repairs	0
	# of beneficiaries residing in tents	0
	# of beneficiaries residing in rubhalls	0
	# of beneficiaries residing in common areas	0
	# of beneficiaries residing in makeshift shelters	4

WASH	Actor(s)	DRC
	# of accommodation units with latrines	148
	# of latrines in common spaces	28
	Separation for men and women	YES
	# of accommodation units with showers	148
	# of showers in common spaces	25
	Separation for men and women	YES

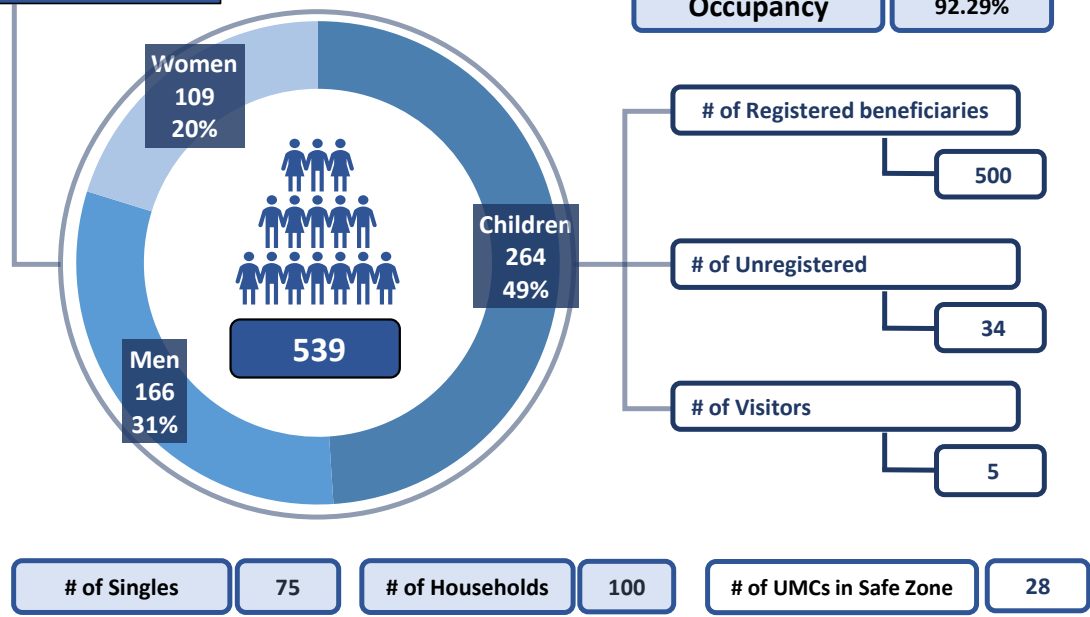
Health	Actor(s)	EODY
	Doctor present in Site	YES
	Distance to nearest health facility	1.0 Km
	Distance to nearest pharmacy	1.0 Km
	% of population with Social Security Number	91.28%

Protection	Protection Actor(s)	DRC
	Child Protection Actor(s)	TdH
	Safe Zone Actor(s)	IOM - GCR
	Protection meetings	YES
	Psychosocial Support	YES
	Children Friendly Space	YES
	Female Friendly Space	YES
	Safe Zone in Site	YES
	Legal Assistance	YES
	SGBV referral mechanism	YES
	PWSN referral mechanism	YES
	UMC referral mechanism	YES

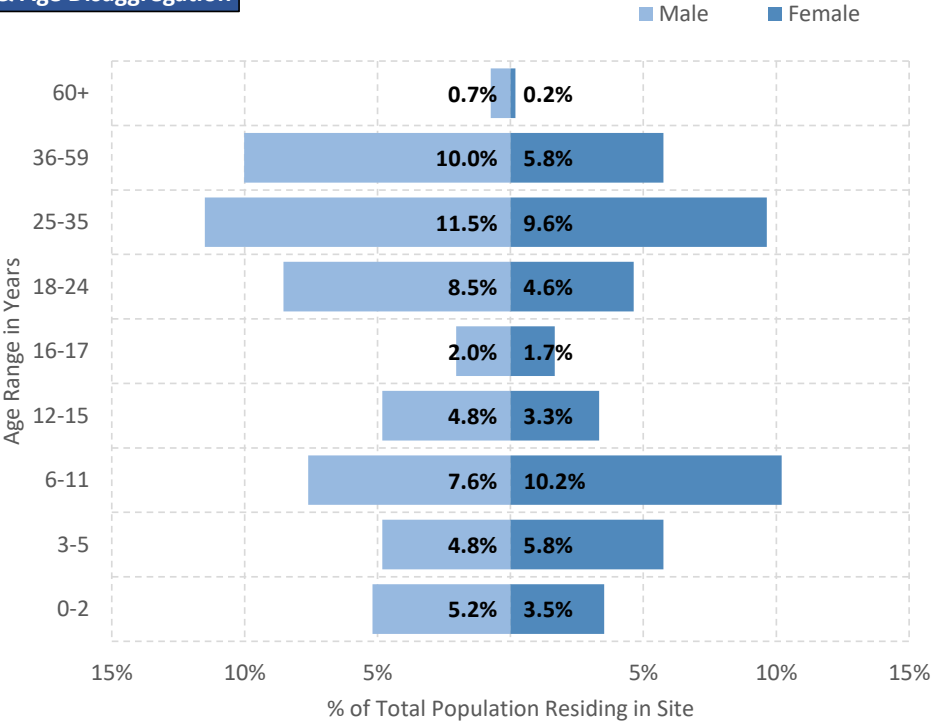
Education	Formal Education Actor(s)	Ministry of Education
	NFE Actor(s)	DRC
	# of students enrolled in Public School	N/A
	Access to public school(s)	N/A
	Non-formal Education services in Site	YES
	NFE courses for minors	Greek - English
	NFE courses for adults	N/A

Distributions	Actor(s)	DRC
---------------	----------	-----

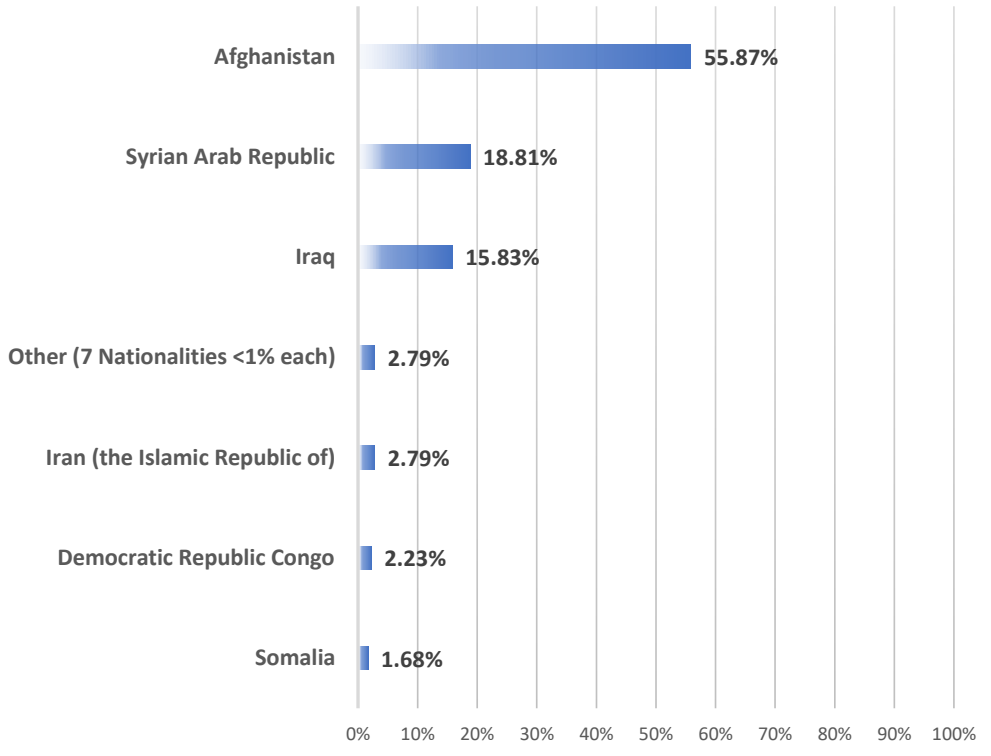
Total Population



Gender & Age Disaggregation



NATIONALITY BREAKDOWN %



Demographic Data updated: 31-08-21

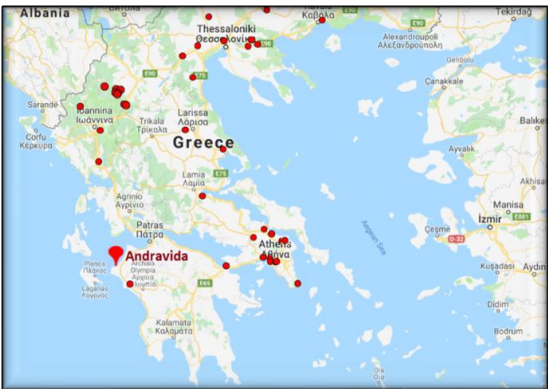
Access to labour-market	% of population with Tax Number (AFM-holders)	34.55%
	% of population above 15 y.o. with OAED card	No data available
Access to services off-site	Public transportation	YES
	Distance to Citizens' Service Center (KEP)	1.4 Km
	Distance to Tax Office	1.4 Km
	Distance to ATM	2.0 Km

Cash Actor(s)	IFRC - UNHCR
---------------	--------------

Site Factsheet

Supporting the Greek Authorities in Managing the National Reception System for Asylum Seekers and Vulnerable Migrants (SMS)

Andravida
August-21



Latitude: 37.938347 - Longitude: 21.206854

Andravida Long-Term Accommodation Site is located in Myrsini, which belongs to the municipality of Andravida - Kyllini. Lechaina is the closest urban city, 6km away from Andravida. The nearest hospital is located in Amaliada, which is reachable by bus from Lechaina. Lechaina is also connected with Patra, Pirgos and Athens through the intercity bus.



Total Area covered: 50,776 m²

Site Capacity: 498

of Total Shelter Units: 100
of Containers: 0
of Apartments/Rooms: 53
of Cabins: 0
of Other: 0

Emergency Units:
of Partitioned Rooms in Rubhalls: 47
of Tents: 0

Camp Management	Actor(s)	Ministry of Migration and Asylum (RIS)
	Type of Site	Long Term Accommodation Site

Site Management Support	Actor(s)	IOM
	Coordination meetings	NO
	Community meetings	NO
	Community feedback mechanism	YES

Shelter	Actor(s)	IOM
	# of accommodation units in need of repairs	2
	# of beneficiaries residing in tents	0
	# of beneficiaries residing in rubhalls	8
	# of beneficiaries residing in common areas	0
	# of beneficiaries residing in makeshift shelters	0

WASH	Actor(s)	IOM
	# of accommodation units with latrines	53
	# of latrines in common spaces	7
	Separation for men and women	YES
	# of accommodation units with showers	53
	# of showers in common spaces	7
	Separation for men and women	YES

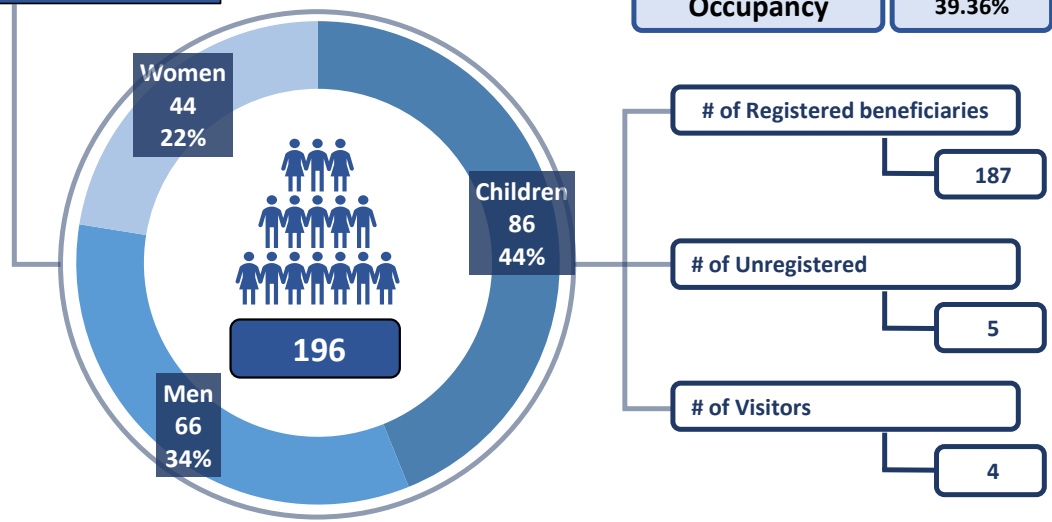
Health	Actor(s)	EODY
	Doctor present in Site	YES
	Distance to nearest health facility	6.5 Km
	Distance to nearest pharmacy	3.8 Km
	% of population with Social Security Number	78.06%

Protection	Protection Actor(s)	IOM
	Child Protection Actor(s)	UNICEF - Solidarity Now
	Safe Zone Actor(s)	Not Applicable
	Protection meetings	YES
	Psychosocial Support	YES
	Children Friendly Space	YES
	Female Friendly Space	YES
	Safe Zone in Site	NO
	Legal Assistance	YES
	SGBV referral mechanism	YES
	PWSN referral mechanism	YES
	UMC referral mechanism	YES

Education	Formal Education Actor(s)	Ministry of Education
	NFE Actor(s)	UNICEF - Solidarity Now
	# of students enrolled in Public School	N/A
	Access to public school(s)	N/A
	Non-formal Education services in Site	YES
	NFE courses for minors	Greek - English
	NFE courses for adults	N/A

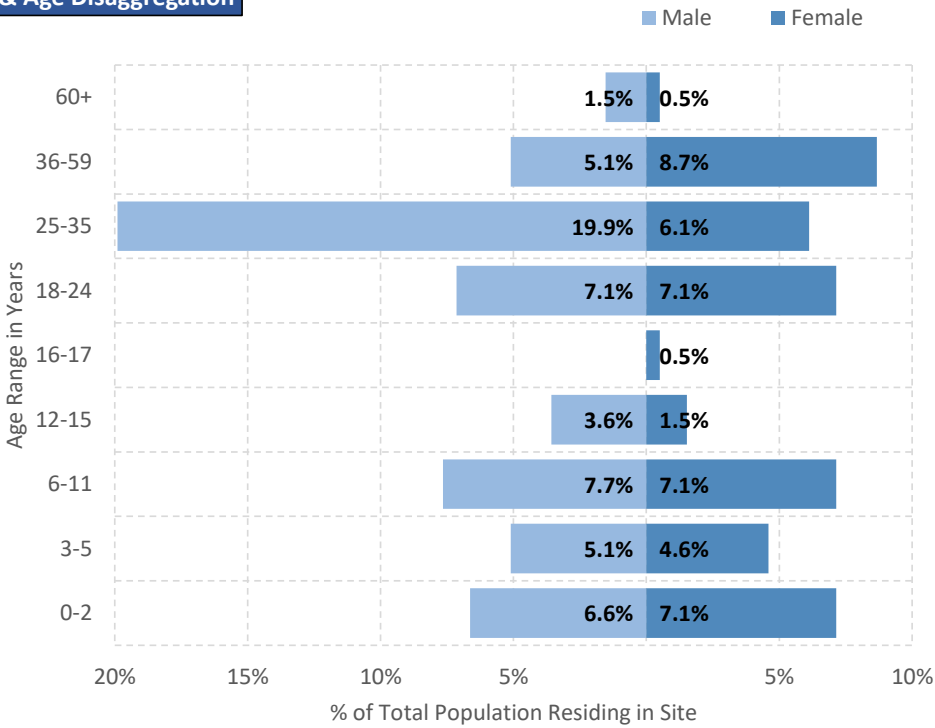
Distributions	Actor(s)	IOM
---------------	----------	-----

Total Population

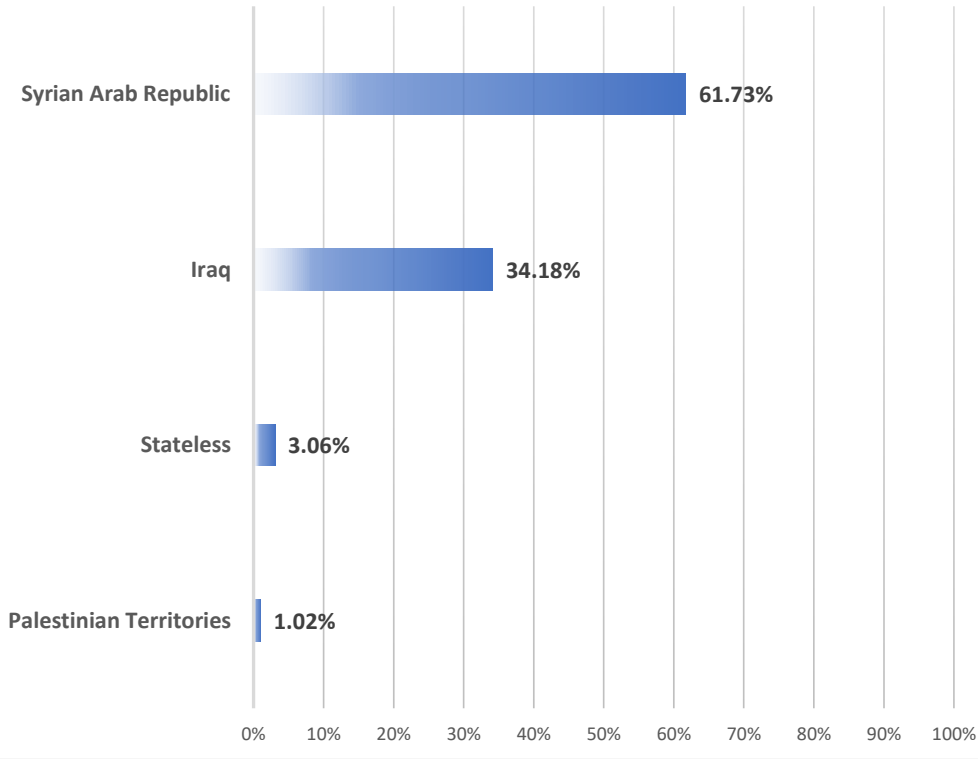


# of Singles	33	# of Households	44	# of UMCs in Safe Zone	N/A
--------------	----	-----------------	----	------------------------	-----

Gender & Age Disaggregation



NATIONALITY BREAKDOWN %



Demographic Data updated: 31-08-21

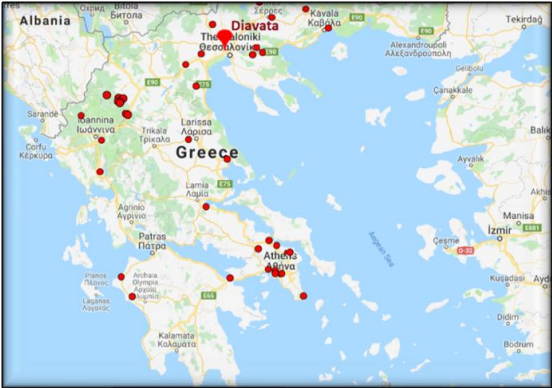
Access to labour-market	% of population with Tax Number (AFM-holders)	19.09%
	% of population above 15 y.o. with OAED card	9.82%
Access to services off-site	Public transportation	YES
	Distance to Citizens' Service Center (KEP)	6.3 Km
	Distance to Tax Office	26.0 Km
	Distance to ATM	6.3 Km

Cash Actor(s)	UNHCR - CRS
---------------	-------------

Site Factsheet

Supporting the Greek Authorities in Managing the National Reception System for Asylum Seekers and Vulnerable Migrants (SMS)

Diavata
August-21



Latitude: 40.701292 - Longitude: 22.863768

Diavata Long-Term Accommodation Site is located in Diavata village in northern Greece, 7km away from Thessaloniki center. There is a bus station outside of the site with a bus service every one hour to Thessaloniki. The site is 2km away from the village of Diavata, where there are super markets, pharmacies, ATM and a health center.



Total Area covered: 49,338 m²

Site Capacity: 912

of Total Shelter Units: 157
of Containers: 156
of Apartments/Rooms: 0
of Cabins: 0
of Other: 0

Emergency Units:
of Partitioned Rooms in Rubhalls: 0
of Tents: 1

Camp Management	Actor(s)	Ministry of Migration and Asylum (RIS)
	Type of Site	Long Term Accommodation Site

Site Management Support	Actor(s)	ASB
	Coordination meetings	NO
	Community meetings	NO
	Community feedback mechanism	YES

Shelter	Actor(s)	ASB
	# of accommodation units in need of repairs	1
	# of beneficiaries residing in tents	0
	# of beneficiaries residing in rubhalls	0
	# of beneficiaries residing in common areas	31
	# of beneficiaries residing in makeshift shelters	41

WASH	Actor(s)	Ministry of Migration and Asylum (RIS)
	# of accommodation units with latrines	156
	# of latrines in common spaces	19
	Separation for men and women	YES
	# of accommodation units with showers	156
	# of showers in common spaces	20
	Separation for men and women	YES

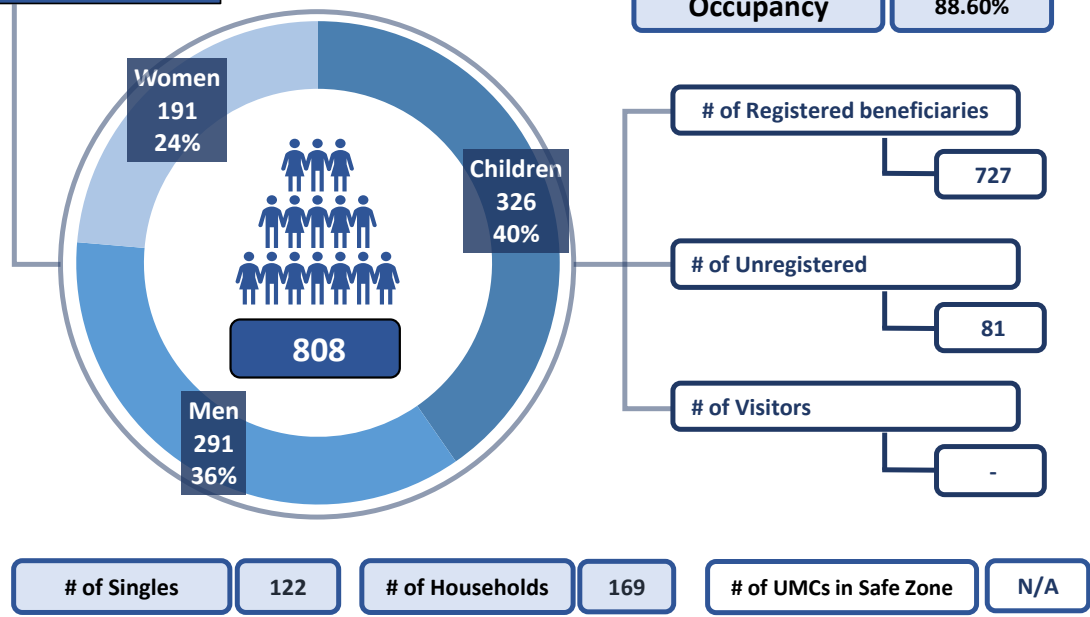
Health	Actor(s)	EODY
	Doctor present in Site	YES
	Distance to nearest health facility	2.0 Km
	Distance to nearest pharmacy	2.0 Km
	% of population with Social Security Number	90.47%

Protection	Protection Actor(s)	ASB
	Child Protection Actor(s)	ASB
	Safe Zone Actor(s)	Not Applicable
	Protection meetings	YES
	Psychosocial Support	YES
	Children Friendly Space	YES
	Female Friendly Space	YES
	Safe Zone in Site	NO
	Legal Assistance	YES
	SGBV referral mechanism	YES
	PWSN referral mechanism	YES
	UMC referral mechanism	YES

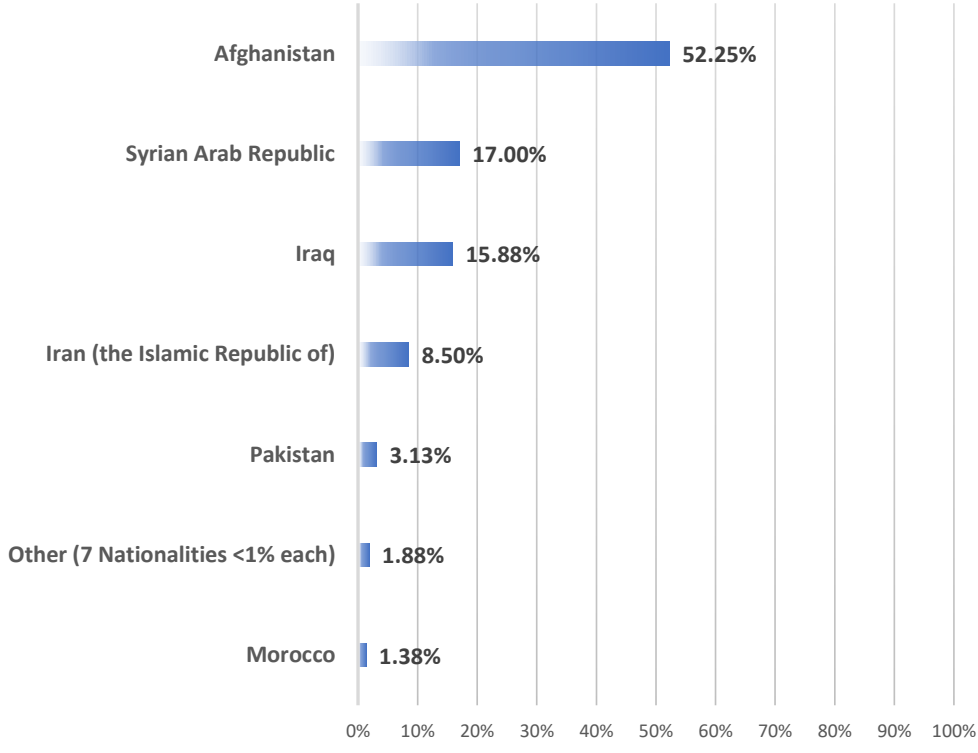
Education	Formal Education Actor(s)	Ministry of Education
	NFE Actor(s)	ASB
	# of students enrolled in Public School	N/A
	Access to public school(s)	N/A
	Non-formal Education services in Site	YES
	NFE courses for minors	Greek - English
	NFE courses for adults	N/A

Distributions	Actor(s)	ASB - Hellenic Army
---------------	----------	---------------------

Total Population



NATIONALITY BREAKDOWN %



Demographic Data updated: 31-08-21

Access to labour-market	% of population with Tax Number (AFM-holders)	22.61%
	% of population above 15 y.o. with OAED card	13.02%
Access to services off-site	Public transportation	YES
	Distance to Citizens' Service Center (KEP)	8.0 Km
	Distance to Tax Office	7.0 Km
	Distance to ATM	2.0 Km
Cash Actor(s)	IFRC - UNHCR	

Site Factsheet

Supporting the Greek Authorities in Managing the National Reception System for Asylum Seekers and Vulnerable Migrants (SMS)

Drama

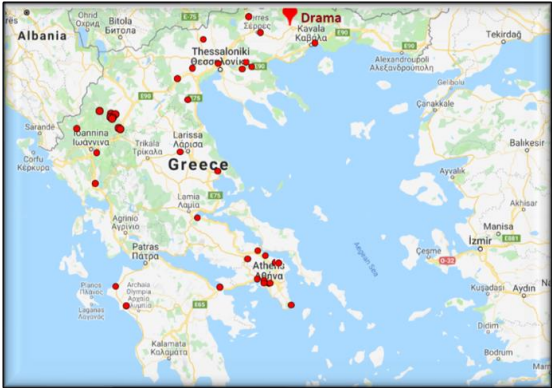
August-21



Funded by the Asylum, Migration and Integration Fund of the European Union



IOM • OIM



Latitude: 41.17154 - Longitude: 24.06855

Drama Long-Term Accommodation Site is placed in the industrial zone of Drama, 7km away from the city of Drama and 157km from Thessaloniki. Transportation from Drama to Drama center and to General Hospital of Drama is provided by bus 4 times per day and the bus station is outside of the site. Closest pharmacy and super market are 8 km away from the site.



Total Area covered: 22,000 m²

Site Capacity: 390
Safe Zone Capacity: 30

of Total Shelter Units: 69
of Containers: 0
of Apartments/Rooms: 69
of Cabins: 0
of Other: 0

Emergency Units:
of Partitioned Rooms in Rubhalls: 0
of Tents: 0

Camp Management	Actor(s)	Ministry of Migration and Asylum (RIS)
	Type of Site	Long Term Accommodation Site

Site Management Support	Actor(s)	IOM
	Coordination meetings	YES
	Community meetings	NO
	Community feedback mechanism	YES

Shelter	Actor(s)	IOM
	# of accommodation units in need of repairs	3
	# of beneficiaries residing in tents	0
	# of beneficiaries residing in rubhalls	0
	# of beneficiaries residing in common areas	0
	# of beneficiaries residing in makeshift shelters	0

WASH	Actor(s)	IOM
	# of accommodation units with latrines	0
	# of latrines in common spaces	54
	Separation for men and women	YES
	# of accommodation units with showers	0
	# of showers in common spaces	32
	Separation for men and women	YES

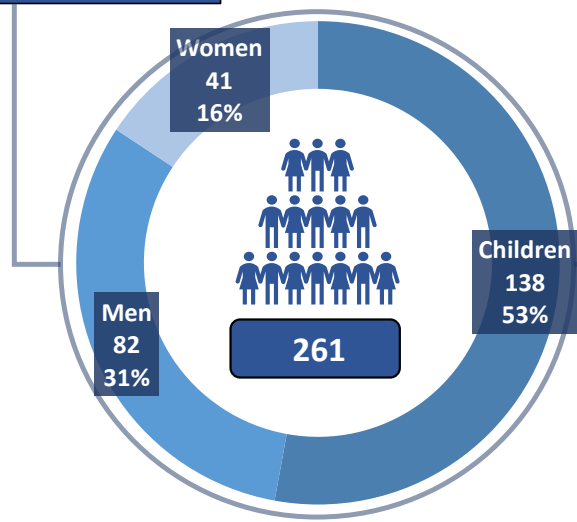
Health	Actor(s)	EODY
	Doctor present in Site	YES
	Distance to nearest health facility	8.4 Km
	Distance to nearest pharmacy	6.0 Km
	% of population with Social Security Number	80.08%

Protection	Protection Actor(s)	IOM - EODY
	Child Protection Actor(s)	UNICEF - Solidarity Now
	Safe Zone Actor(s)	IOM - ARSIS
	Protection meetings	YES
	Psychosocial Support	YES
	Children Friendly Space	NO
	Female Friendly Space	YES
	Safe Zone in Site	YES
	Legal Assistance	YES
	SGBV referral mechanism	YES
	PWSN referral mechanism	YES
	UMC referral mechanism	YES

Education	Formal Education Actor(s)	Ministry of Education
	NFE Actor(s)	UNICEF - Solidarity Now
	# of students enrolled in Public School	N/A
	Access to public school(s)	N/A
	Non-formal Education services in Site	YES
	NFE courses for minors	Greek - English
	NFE courses for adults	N/A

Distributions	Actor(s)	IOM
---------------	----------	-----

Total Population



Reporting Agency:

International Organization for Migration

Occupancy

66.92%

of Registered beneficiaries

251

of Unregistered

9

of Visitors

1

of Singles

55

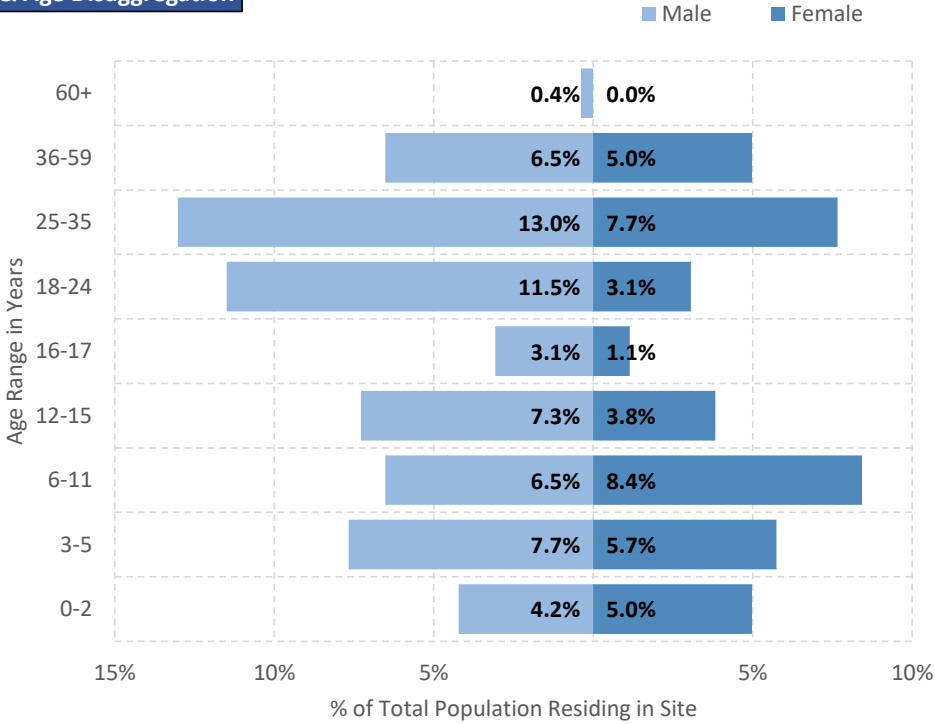
of Households

36

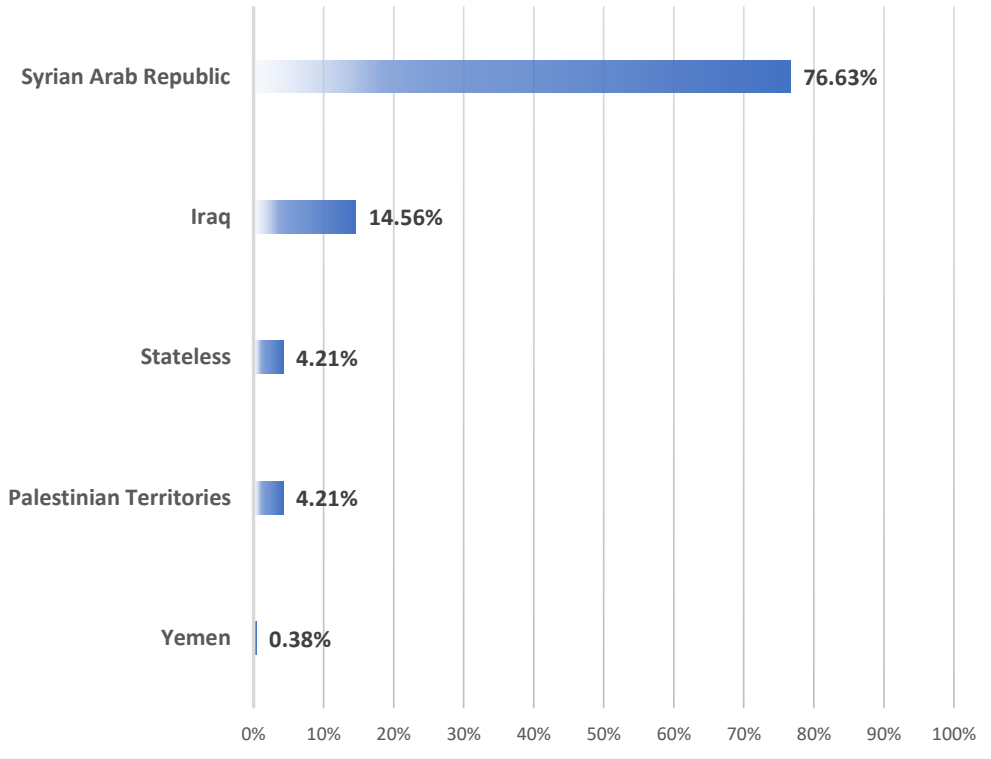
of UMCs in Safe Zone

16

Gender & Age Disaggregation



NATIONALITY BREAKDOWN %



Demographic Data updated: 31-08-21

Access to labour-market	% of population with Tax Number (AFM-holders)	37.40%
	% of population above 15 y.o. with OAED card	11.19%

Access to services off-site	Public transportation	YES
	Distance to Citizens' Service Center (KEP)	8.4 Km
	Distance to Tax Office	8.4 Km
	Distance to ATM	7.2 Km

Cash Actor(s)	UNHCR - IFRC
---------------	--------------



Funded by the Asylum, Migration and Integration Fund of the European Union

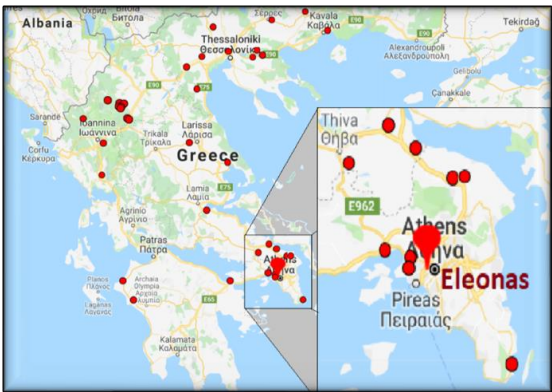


Site Factsheet

Supporting the Greek Authorities in Managing the National Reception System for Asylum Seekers and Vulnerable Migrants (SMS)

Eleonas

August-21



Latitude: 37.982881 - Longitude: 23.69876

Eleonas Long-Term Accommodation Site is located in the center of Athens where transportation can be achieved through the Subway and buses. It is under RIS management. Eleonas camp is opened since August 2015 providing shelter to over 1500 beneficiaries.



Total Area covered: 31,787 m²

Site Capacity: 1,980

of Total Shelter Units: 363
of Containers: 322
of Apartments/Rooms: 0
of Cabins: 0
of Other: 0

Emergency Units:
of Partitioned Rooms in Rubhalls: 0
of Tents: 41

Camp Management	Actor(s)	Ministry of Migration and Asylum (RIS)
	Type of Site	Long Term Accommodation Site

Site Management Support	Actor(s)	IOM - ADDMA
	Coordination meetings	YES
	Community meetings	NO
	Community feedback mechanism	NO

Shelter	Actor(s)	IOM
	# of accommodation units in need of repairs	5
	# of beneficiaries residing in tents	79
	# of beneficiaries residing in rubhalls	0
	# of beneficiaries residing in common areas	2
	# of beneficiaries residing in makeshift shelters	324

WASH	Actor(s)	IOM
	# of accommodation units with latrines	319
	# of latrines in common spaces	19
	Separation for men and women	YES
	# of accommodation units with showers	319
	# of showers in common spaces	7
	Separation for men and women	YES

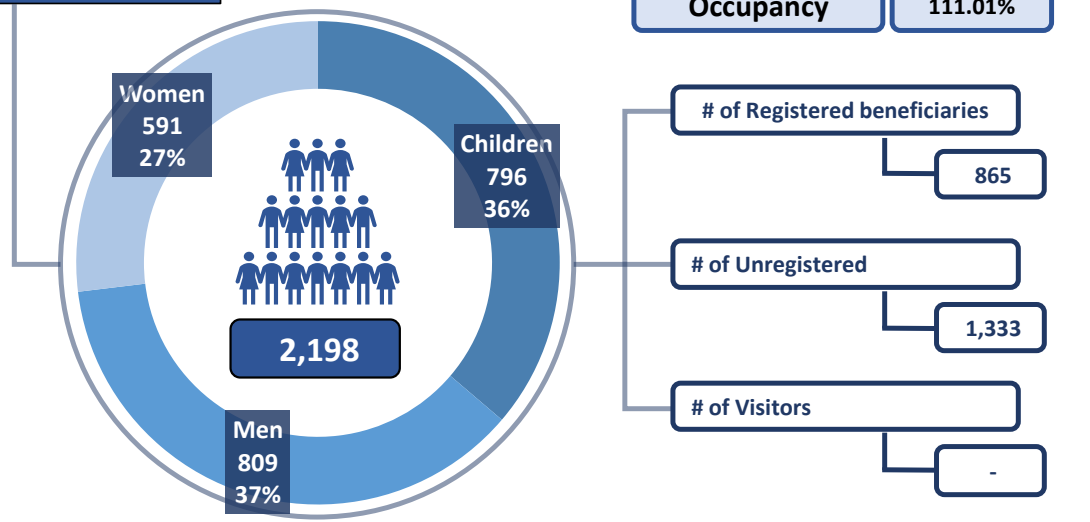
Health	Actor(s)	EODY
	Doctor present in Site	YES
	Distance to nearest health facility	3.0 Km
	Distance to nearest pharmacy	1.0 Km
	% of population with Social Security Number	49.00%

Protection	Protection Actor(s)	RIS - EODY - ADDMA
	Child Protection Actor(s)	UNICEF - Solidarity Now
	Safe Zone Actor(s)	Not Applicable
	Protection meetings	YES
	Psychosocial Support	YES
	Children Friendly Space	NO
	Female Friendly Space	YES
	Safe Zone in Site	NO
	Legal Assistance	YES
	SGBV referral mechanism	YES
	PWSN referral mechanism	YES
	UMC referral mechanism	YES

Education	Formal Education Actor(s)	Ministry of Education
	NFE Actor(s)	UNICEF - ELIX
	# of students enrolled in Public School	N/A
	Access to public school(s)	N/A
	Non-formal Education services in Site	YES
	NFE courses for minors	Greek - English
	NFE courses for adults	N/A

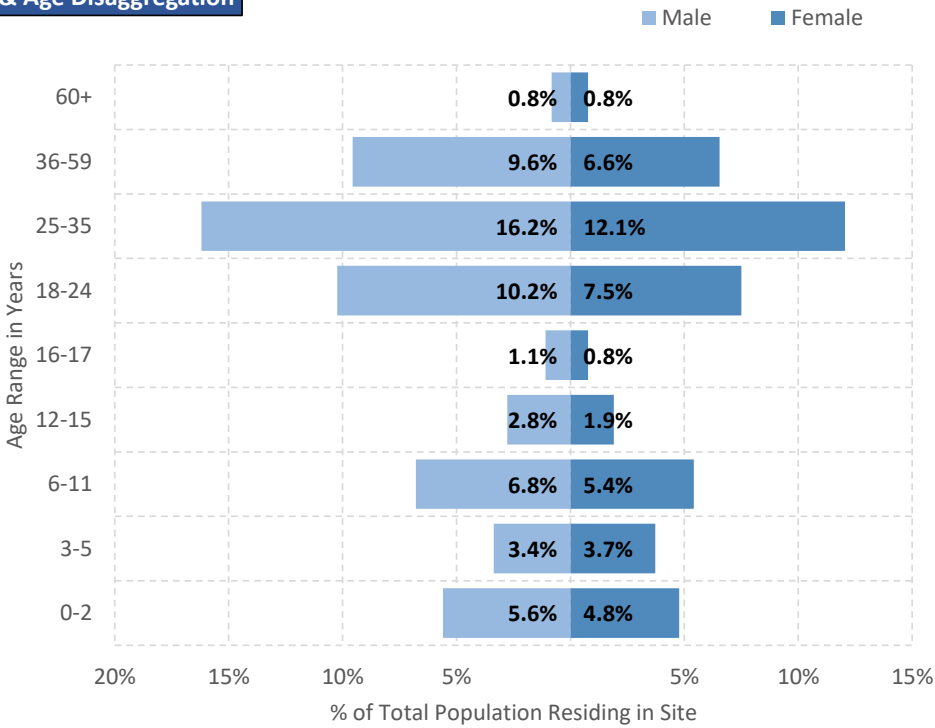
Distributions	Actor(s)	IOM - RIS - ELEA Project - ADDMA
---------------	----------	----------------------------------

Total Population

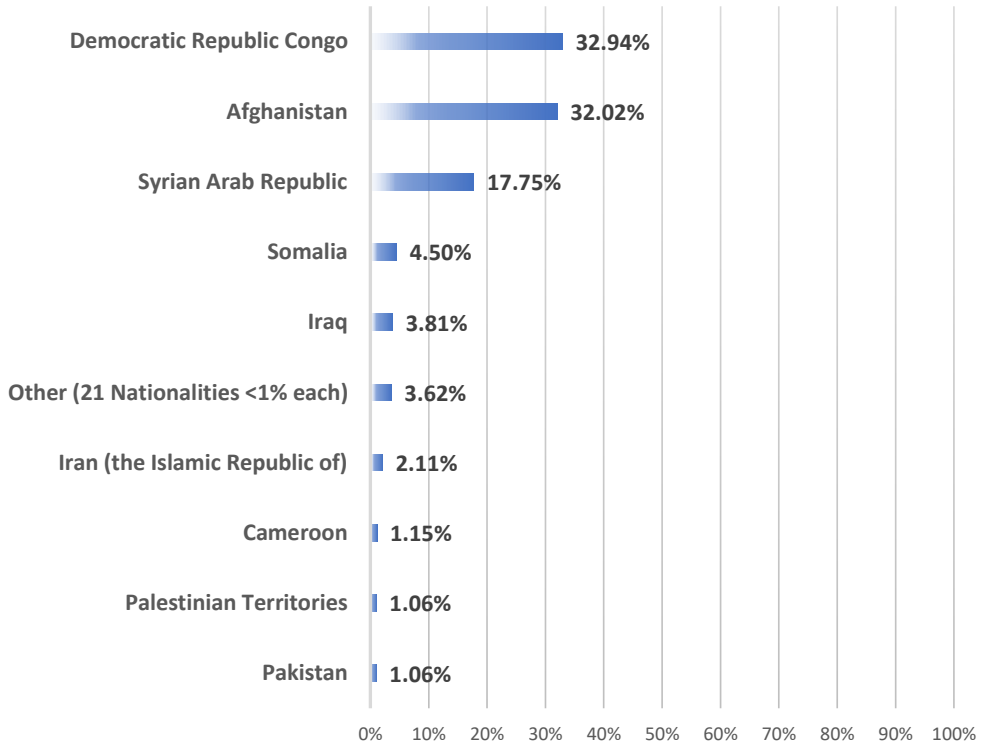


# of Singles	642	# of Households	448	# of UMCs in Safe Zone	N/A
--------------	-----	-----------------	-----	------------------------	-----

Gender & Age Disaggregation



NATIONALITY BREAKDOWN %



Demographic Data updated: 31-08-21

Access to labour-market	% of population with Tax Number (AFM-holders)	2.21%
	% of population above 15 y.o. with OAED card	1.51%
Access to services off-site	Public transportation	YES
	Distance to Citizens' Service Center (KEP)	3.0 Km
	Distance to Tax Office	3.0 Km
	Distance to ATM	1.0 Km

Cash Actor(s)	UNHCR - CRS
---------------	-------------

Site Factsheet

Supporting the Greek Authorities in Managing the National Reception System for Asylum Seekers and Vulnerable Migrants (SMS)

Filippiada

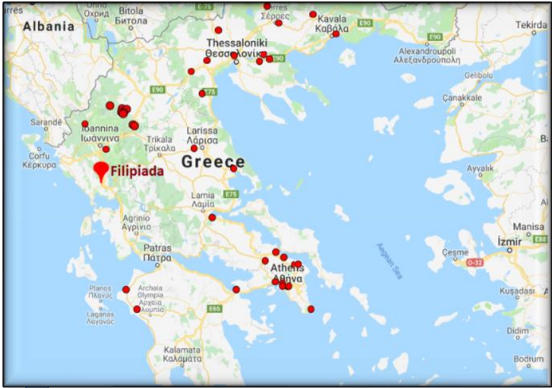
August-21



Funded by the Asylum, Migration and Integration Fund of the European Union



IOM • OIM



Latitude: 39.227222 - Longitude: 20.872222

Filippiada Long-Term Accommodation Site is in a small town in regional unit of Preveza, Epirus. Filippiada is 10km northwest of Arta, 30km northeast of Preveza and 52km south of Ioannina. The Greek National Road 5 (Antirrio Agrinio - Arta - Ioannina) passes through the town and the Greek National Road 21 connects it with Preveza. There is an intercity bus route that connects Filippiada with Arta, Preveza and Ioannina where there is access to hospital. In Filippiada there is a health center, super markets and pharmacies.



Total Area covered: 105,778.1 m²

Site Capacity: 737
Safe Zone Capacity: 30

of Total Shelter Units: 138
of Containers: 105
of Apartments/Rooms: 5
of Cabins: 0
of Other: 0

Emergency Units:
of Partitioned Rooms in Rubhalls: 28
of Tents: 0

Camp Management	Actor(s)	Ministry of Migration and Asylum (RIS)
	Type of Site	Long Term Accommodation Site
Site Management Support	Actor(s)	ASB
	Coordination meetings	NO
	Community meetings	YES
	Community feedback mechanism	YES

Shelter	Actor(s)	ASB
	# of accommodation units in need of repairs	0
	# of beneficiaries residing in tents	0
	# of beneficiaries residing in rubhalls	51
	# of beneficiaries residing in common areas	0
	# of beneficiaries residing in makeshift shelters	0

WASH	Actor(s)	ASB
	# of accommodation units with latrines	105
	# of latrines in common spaces	22
	Separation for men and women	YES
	# of accommodation units with showers	105
	# of showers in common spaces	16
	Separation for men and women	YES

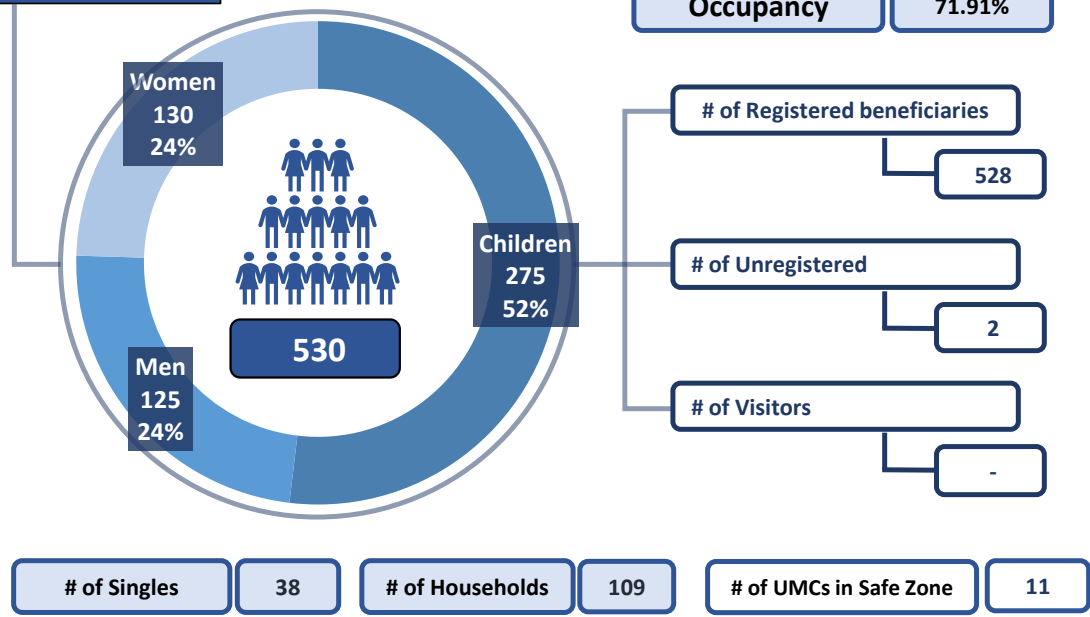
Health	Actor(s)	EODY
	Doctor present in Site	YES
	Distance to nearest health facility	3.0 Km
	Distance to nearest pharmacy	3.0 Km
	% of population with Social Security Number	84.72%

Protection	Protection Actor(s)	ASB
	Child Protection Actor(s)	ASB
	Safe Zone Actor(s)	IOM
	Protection meetings	YES
	Psychosocial Support	YES
	Children Friendly Space	YES
	Female Friendly Space	YES
	Safe Zone in Site	YES
	Legal Assistance	YES
	SGBV referral mechanism	YES
	PWSN referral mechanism	YES
	UMC referral mechanism	YES

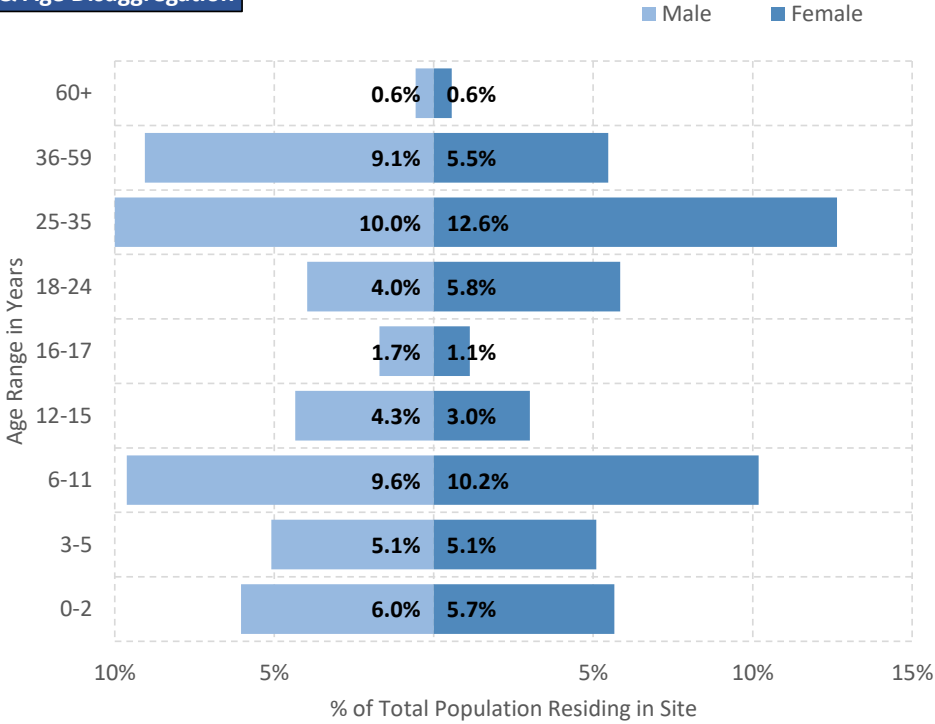
Education	Formal Education Actor(s)	Ministry of Education
	NFE Actor(s)	ASB
	# of students enrolled in Public School	N/A
	Access to public school(s)	N/A
	Non-formal Education services in Site	YES
	NFE courses for minors	Greek
	NFE courses for adults	N/A

Distributions	Actor(s)	ASB - RIS
---------------	----------	-----------

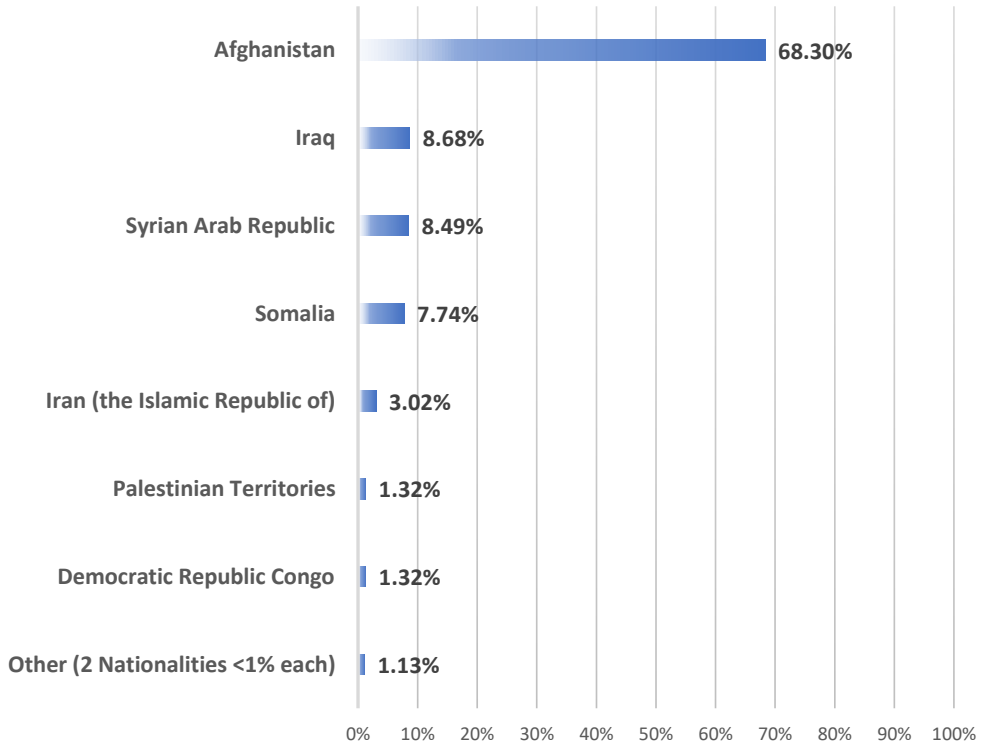
Total Population



Gender & Age Disaggregation



NATIONALITY BREAKDOWN %



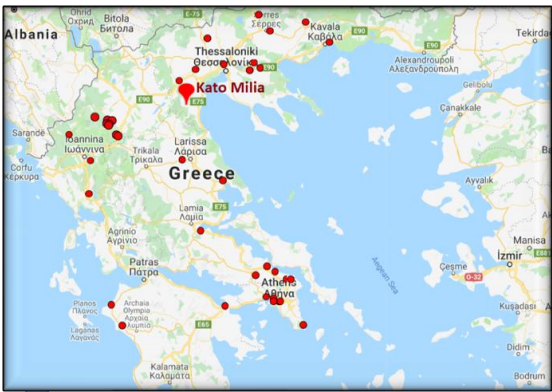
Demographic Data updated: 31-08-21

Access to labour-market	% of population with Tax Number (AFM-holders)	20.39%
	% of population above 15 y.o. with OAED card	9.68%
Access to services off-site	Public transportation	YES
	Distance to Citizens' Service Center (KEP)	3.0 Km
	Distance to Tax Office	15.0 Km
	Distance to ATM	3.0 Km
Cash Actor(s)	UNHCR - IFRC	

Site Factsheet

Supporting the Greek Authorities in Managing the National Reception System for Asylum Seekers and Vulnerable Migrants (SMS)

Kato Milia
August-21



Latitude: 40.256063 - Longitude: 22.367323

Kato Milia Long-Term Accommodation Site is placed in an agricultural area 13km away from the center of Katerini and 82km away from the city of Thessaloniki. Transportation to Katerini center is provided by bus every 2 hours and the bus station is outside of the site. The General Hospital of Katerini is 16km away from the site and transportation is provided only from the center of Katerini to the Hospital. There is a mini market close to the site.



Total Area covered: 14,052.23 m²

Site Capacity: 340

of Total Shelter Units: 85
of Containers: 85
of Apartments/Rooms: 0
of Cabins: 0
of Other: 0

Emergency Units:
of Partitioned Rooms in Rubhalls: 0
of Tents: 0

Camp Management	Actor(s)	Ministry of Migration and Asylum (RIS)
	Type of Site	Long Term Accommodation Site

Site Management Support	Actor(s)	IOM
	Coordination meetings	NO
	Community meetings	YES
	Community feedback mechanism	YES

Shelter	Actor(s)	IOM
	# of accommodation units in need of repairs	0
	# of beneficiaries residing in tents	0
	# of beneficiaries residing in rubhalls	0
	# of beneficiaries residing in common areas	0
	# of beneficiaries residing in makeshift shelters	0

WASH	Actor(s)	IOM
	# of accommodation units with latrines	85
	# of latrines in common spaces	5
	Separation for men and women	YES
	# of accommodation units with showers	85
	# of showers in common spaces	0
	Separation for men and women	Not applicable

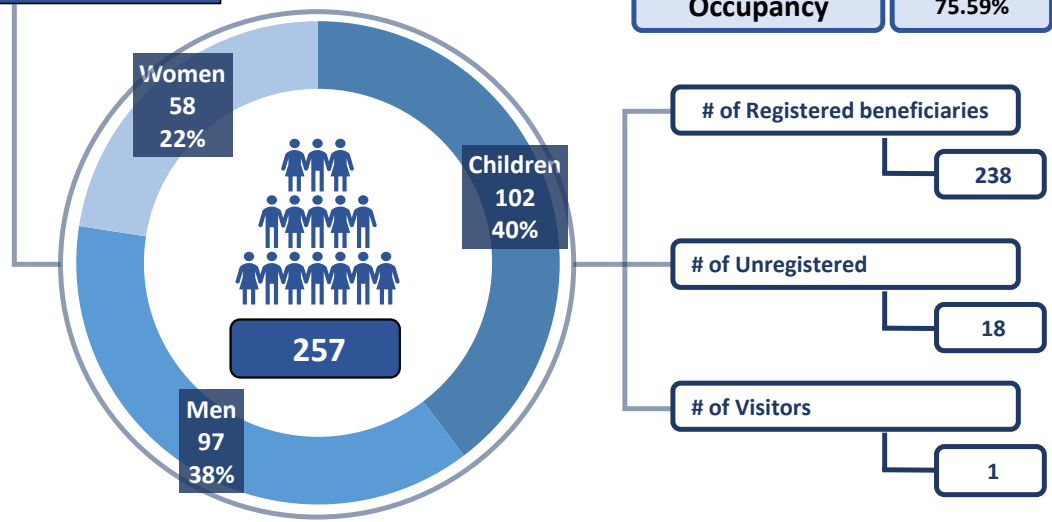
Health	Actor(s)	EODY
	Doctor present in Site	YES
	Distance to nearest health facility	15.0 Km
	Distance to nearest pharmacy	15.0 Km
	% of population with Social Security Number	83.27%

Protection	Protection Actor(s)	IOM - UNICEF - Solidarity Now
	Child Protection Actor(s)	UNICEF - Solidarity Now
	Safe Zone Actor(s)	Not Applicable
	Protection meetings	YES
	Psychosocial Support	YES
	Children Friendly Space	YES
	Female Friendly Space	YES
	Safe Zone in Site	NO
	Legal Assistance	YES
	SGBV referral mechanism	YES
	PWSN referral mechanism	YES
	UMC referral mechanism	YES

Education	Formal Education Actor(s)	Ministry of Education
	NFE Actor(s)	UNICEF - Solidarity Now
	# of students enrolled in Public School	N/A
	Access to public school(s)	N/A
	Non-formal Education services in Site	YES
	NFE courses for minors	Greek - English
	NFE courses for adults	N/A

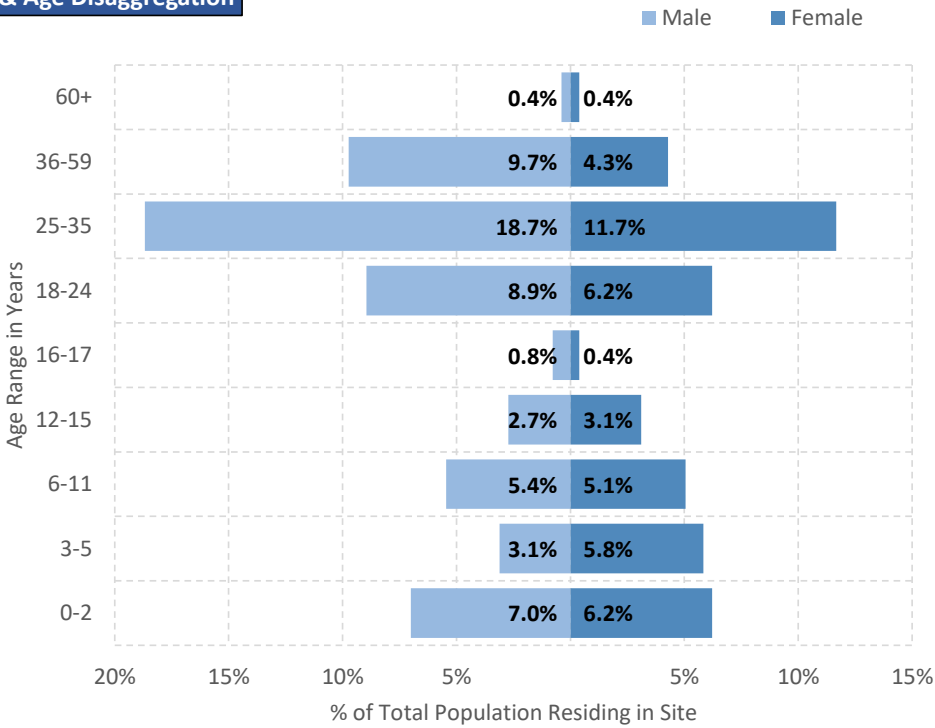
Distributions	Actor(s)	IOM
---------------	----------	-----

Total Population

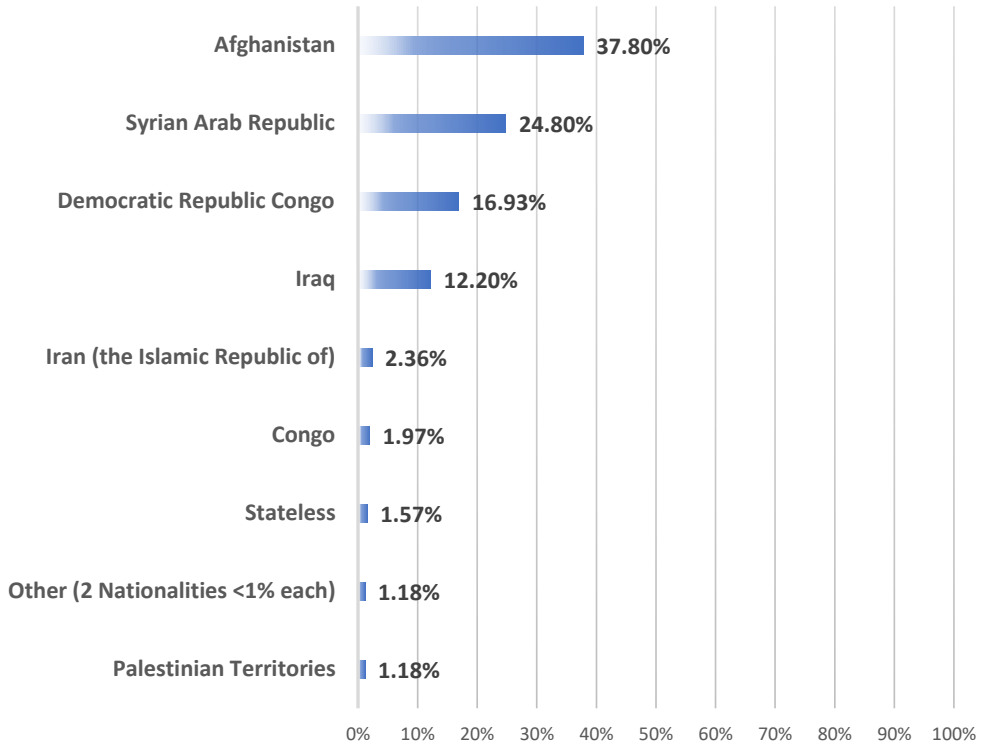


# of Singles	59	# of Households	53	# of UMCs in Safe Zone	N/A
--------------	----	-----------------	----	------------------------	-----

Gender & Age Disaggregation



NATIONALITY BREAKDOWN %



Demographic Data updated: 31-08-21

Access to labour-market	% of population with Tax Number (AFM-holders)	71.61%
	% of population above 15 y.o. with OAED card	22.84%

Access to services off-site	Public transportation	YES
	Distance to Citizens' Service Center (KEP)	16.0 Km
	Distance to Tax Office	16.0 Km
	Distance to ATM	15.0 Km

Cash Actor(s)	UNHCR - IFRC
---------------	--------------

Site Factsheet

Supporting the Greek Authorities in Managing the National Reception System for Asylum Seekers and Vulnerable Migrants (SMS)

Katsikas

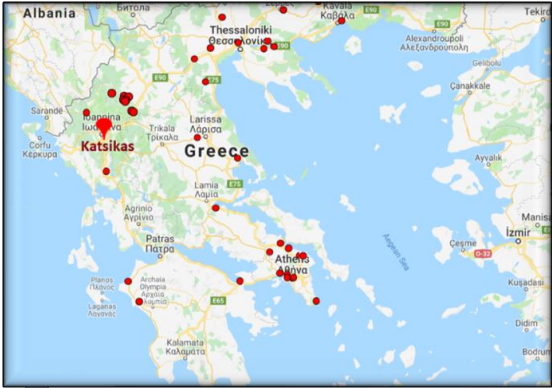
August-21



Funded by the Asylum, Migration and Integration Fund of the European Union



IOM • OIM



Latitude: 39.608421 - Longitude: 20.900713

Katsikas Long-Term Accommodation Site is in the Ioannina regional unit, Epirus, northern Greece. The site is 2km away from Ioannina and there is regular bus service to Ioannina city and to the hospital. The bus station is outside of the site. In Ioannina there is the General Hospital of Ioannina, many supermarkets and pharmacies.



Total Area covered: 52,581.33 m²

Site Capacity: 1,152

of Total Shelter Units: 234
of Containers: 206
of Apartments/Rooms: 0
of Cabins: 0
of Other: 0

Emergency Units:
of Partitioned Rooms in Rubhalls: 28
of Tents: 0

Camp Management	Actor(s)	Ministry of Migration and Asylum (RIS)
	Type of Site	Long Term Accommodation Site

Site Management Support	Actor(s)	ASB
	Coordination meetings	YES
	Community meetings	YES
	Community feedback mechanism	YES

Shelter	Actor(s)	ASB
	# of accommodation units in need of repairs	3
	# of beneficiaries residing in tents	0
	# of beneficiaries residing in rubhalls	40
	# of beneficiaries residing in common areas	0
	# of beneficiaries residing in makeshift shelters	0

WASH	Actor(s)	ASB
	# of accommodation units with latrines	206
	# of latrines in common spaces	22
	Separation for men and women	YES
	# of accommodation units with showers	206
	# of showers in common spaces	16
	Separation for men and women	YES

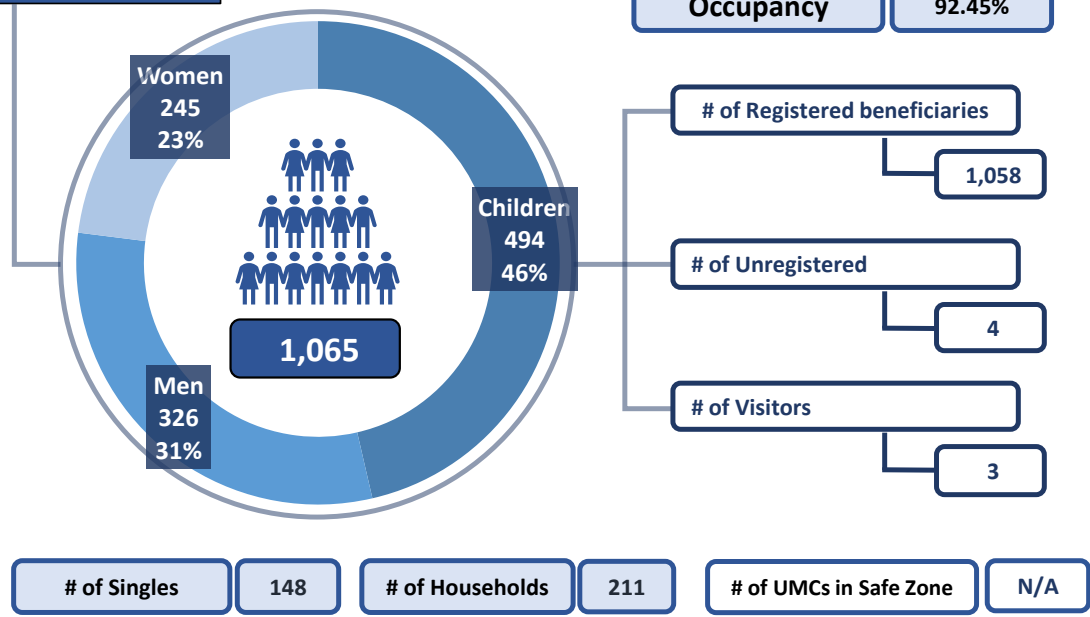
Health	Actor(s)	EODY
	Doctor present in Site	YES
	Distance to nearest health facility	9.0 Km
	Distance to nearest pharmacy	9.0 Km
	% of population with Social Security Number	89.48%

Protection	Protection Actor(s)	ASB
	Child Protection Actor(s)	ASB
	Safe Zone Actor(s)	Not Applicable
	Protection meetings	YES
	Psychosocial Support	YES
	Children Friendly Space	YES
	Female Friendly Space	YES
	Safe Zone in Site	NO
	Legal Assistance	YES
	SGBV referral mechanism	YES
	PWSN referral mechanism	YES
	UMC referral mechanism	YES

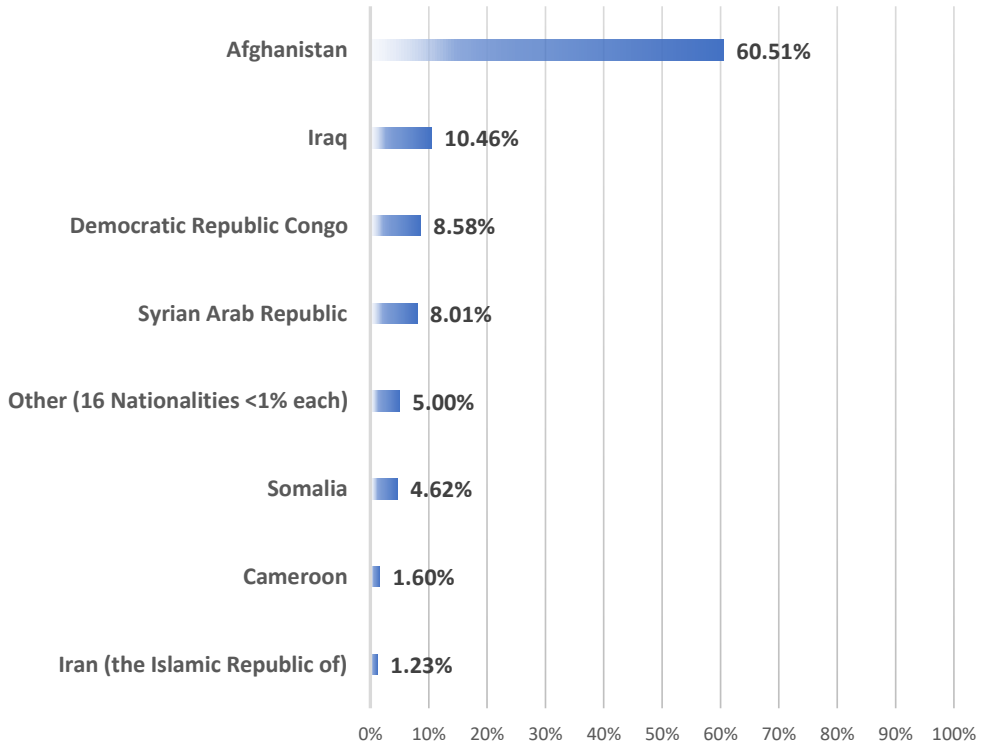
Education	Formal Education Actor(s)	Ministry of Education
	NFE Actor(s)	ASB
	# of students enrolled in Public School	N/A
	Access to public school(s)	N/A
	Non-formal Education services in Site	YES
	NFE courses for minors	Greek - English
	NFE courses for adults	N/A

Distributions	Actor(s)	ASB - Refugee Help
---------------	----------	--------------------

Total Population



NATIONALITY BREAKDOWN %



Supporting the Greek Authorities in Managing the National Reception System for Asylum Seekers and Vulnerable Migrants (SMS)

August-21



Safe Zone Capacity: 30

of Tents: 0

Total Area covered: **61,705.22 m²**

Site	Actor(s)	IOM
Management	Coordination meetings	YES
Support	Community meetings	YES
	Community feedback mechanism	YES

Shelter	Actor(s)	IOM
	# of accommodation units in need of repairs	0
	# of beneficiaries residing in tents	0
	# of beneficiaries residing in rubhalls	0
	# of beneficiaries residing in common areas	0
	# of beneficiaries residing in makeshift shelters	0

WASH	Actor(s)	IOM
	# of accommodation units with latrines	155
	# of latrines in common spaces	13
	<i>Separation for men and women</i>	YES
	# of accommodation units with showers	155
	# of showers in common spaces	15
	<i>Separation for men and women</i>	YES

Health	Actor(s)	EODY
	Doctor present in Site	YES
	Distance to nearest health facility	7.0 Km
	Distance to nearest pharmacy	1.2 Km
	% of population with Social Security Number	87.13%

Protection	Protection Actor(s)	IOM - UNICEF - Solidarity Now
	Child Protection Actor(s)	UNICEF - Solidarity Now
	Safe Zone Actor(s)	IOM - ARSIS
	Protection meetings	YES
	Psychosocial Support	YES
	Children Friendly Space	YES
	Female Friendly Space	YES
	Safe Zone in Site	YES
	Legal Assistance	YES
	SGBV referral mechanism	YES
	PWSN referral mechanism	YES
UMC referral mechanism	YES	

Education	Formal Education Actor(s)	Ministry of Education
	NFE Actor(s)	UNICEF - Solidarity Now
	# of students enrolled in Public School	N/A
	Access to public school(s)	N/A
	Non-formal Education services in Site	YES
	NFE courses for minors	Greek - English
	NFE courses for adults	N/A

Distributions	Actor(s)	IOM
---------------	----------	-----



47

131

20

Age Range in Years	Male (%)	Female (%)
60+	1.3%	1.3%
36-59	9.6%	8.1%
25-35	8.6%	9.3%
18-24	6.1%	3.7%
16-17	2.5%	2.7%
12-15	5.6%	5.2%
6-11	8.7%	9.5%
3-5	3.6%	4.7%
0-2	3.7%	5.8%

Nationality	Percentage
Afghanistan	83.58%
Iraq	8.58%
Iran (the Islamic Republic of)	3.11%
Other (3 Nationalities <1% each)	1.78%
Syrian Arab Republic	1.63%
Somalia	1.33%

Demographic Data updated: 31-08-21

Access to labour-market	% of population with Tax Number (AFM-holders)	68.62%
	% of population above 15 y.o. with OAED card	8.16%

Access to services off-site	Public transportation	YES
	Distance to Citizens' Service Center (KEP)	2.3 Km
	Distance to Tax Office	3.4 Km
	Distance to ATM	2.6 Km

Cash Actor(s) UNHCR - IFRC

Site Factsheet

Supporting the Greek Authorities in Managing the National Reception System for Asylum Seekers and Vulnerable Migrants (SMS)

Klidi-Sintiki

August-21



Latitude: 41.325146 - Longitude: 23.351663

Klidi Sintiki is inside the municipality of Sintiki and the prefecture of Serres. The camp is located 6km from the Greek-Bulgarian border, 18 km from the village of Sidirikastro and 47km from the city of Serres. There is no public transportation connection to the closest urban center. The nearest public hospital is located in Serres and the closest public medical center is in Sidirokastro.



Total Area covered: 23,000 m²

Site Capacity: 492

of Total Shelter Units: 98
of Containers: 98
of Apartments/Rooms: 0
of Cabins: 0
of Other: 0

Emergency Units:
of Partitioned Rooms in Rubhalls: 0
of Tents: 0

Camp Management	Actor(s)	Ministry of Migration and Asylum (RIS)
	Type of Site	Long Term Accommodation Site

Site Management Support	Actor(s)	IOM
	Coordination meetings	YES
	Community meetings	YES
	Community feedback mechanism	YES

Shelter	Actor(s)	Ministry of Migration and Asylum (RIS) - IOM
	# of accommodation units in need of repairs	0
	# of beneficiaries residing in tents	0
	# of beneficiaries residing in rubhalls	0
	# of beneficiaries residing in common areas	0
	# of beneficiaries residing in makeshift shelters	0

WASH	Actor(s)	IOM
	# of accommodation units with latrines	0
	# of latrines in common spaces	21
	Separation for men and women	YES
	# of accommodation units with showers	0
	# of showers in common spaces	32
	Separation for men and women	YES

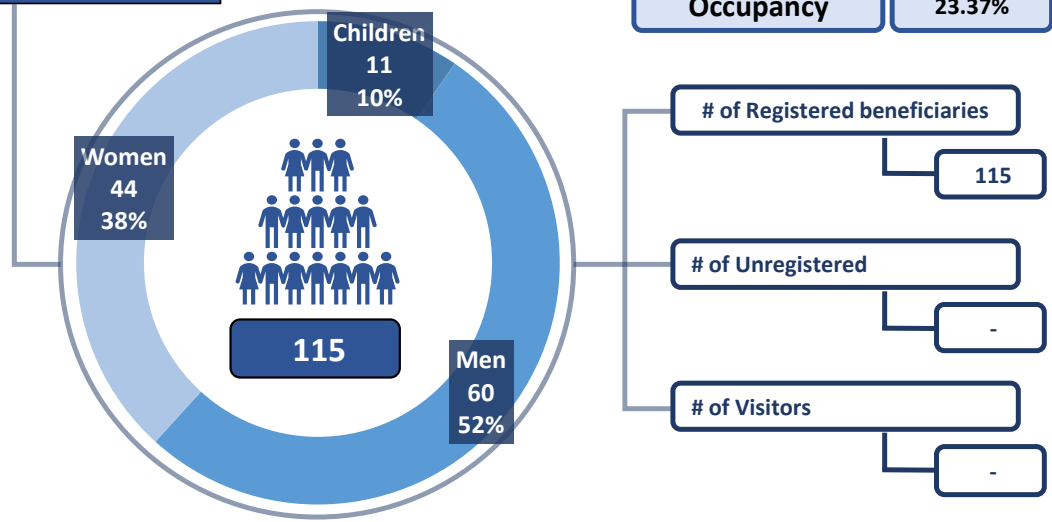
Health	Actor(s)	Hellenic Red Cross
	Doctor present in Site	YES
	Distance to nearest health facility	13.4 Km
	Distance to nearest pharmacy	15.3 Km
	% of population with Social Security Number	95.65%

Protection	Protection Actor(s)	IOM
	Child Protection Actor(s)	IOM
	Safe Zone Actor(s)	Not Applicable
	Protection meetings	NO
	Psychosocial Support	YES
	Children Friendly Space	NO
	Female Friendly Space	NO
	Safe Zone in Site	NO
	Legal Assistance	YES
	SGBV referral mechanism	YES
	PWSN referral mechanism	YES
	UMC referral mechanism	YES

Education	Formal Education Actor(s)	N/A
	NFE Actor(s)	IOM
	# of students enrolled in Public School	N/A
	Access to public school(s)	N/A
	Non-formal Education services in Site	YES
	NFE courses for minors	Greek - English
	NFE courses for adults	N/A

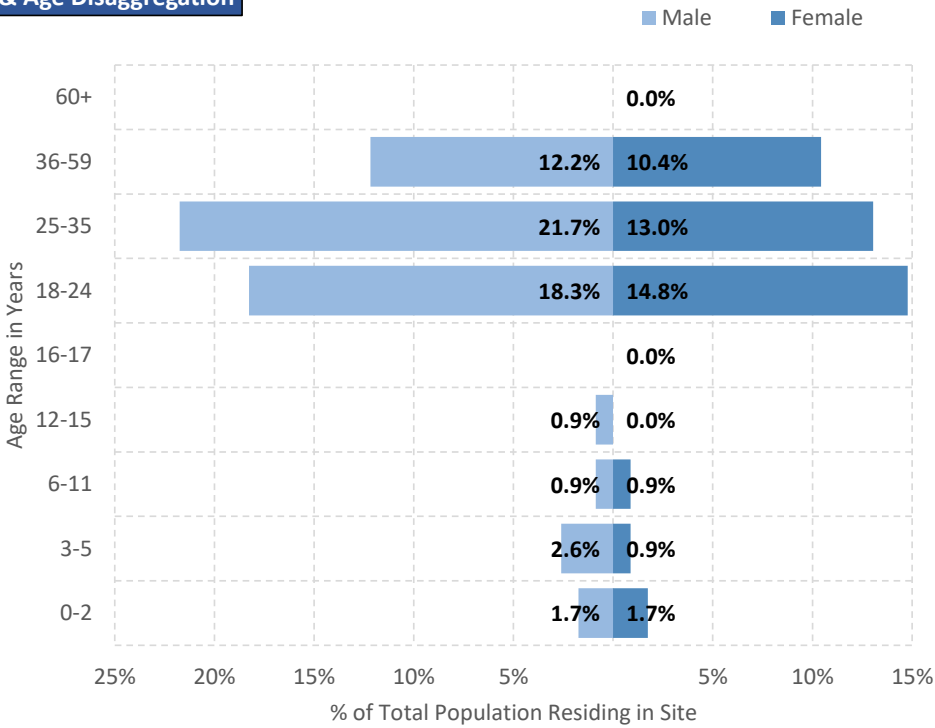
Distributions	Actor(s)	IOM - Hellenic Army
---------------	----------	---------------------

Total Population

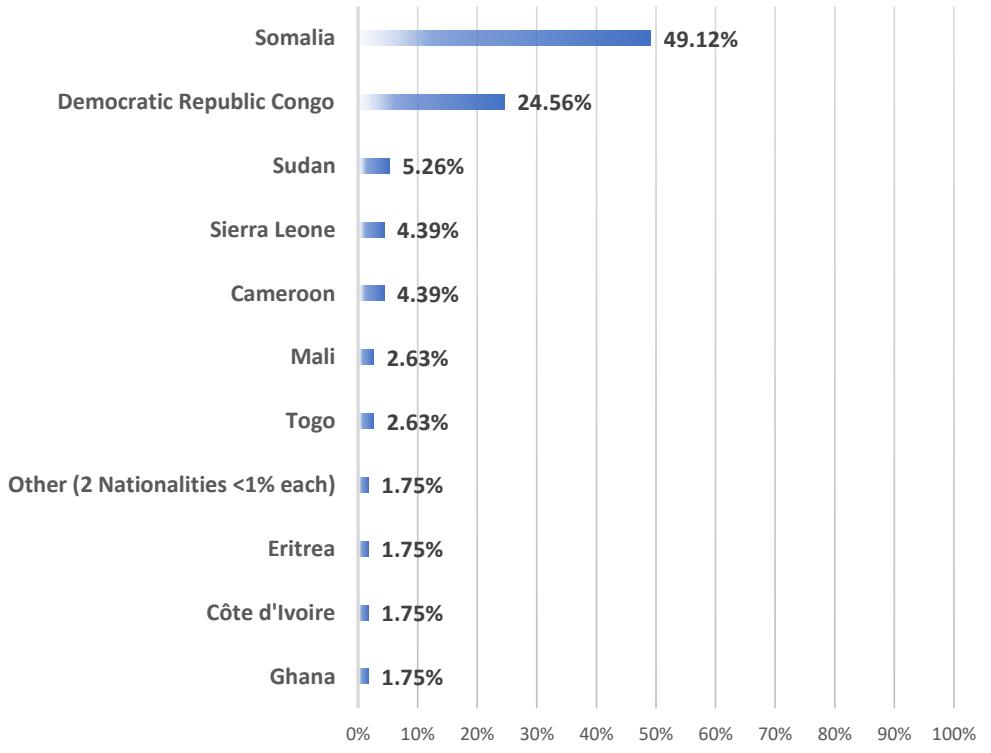


# of Singles	88	# of Households	11	# of UMCs in Safe Zone	N/A
--------------	----	-----------------	----	------------------------	-----

Gender & Age Disaggregation



NATIONALITY BREAKDOWN %



Access to labour-market	% of population with Tax Number (AFM-holders)	75.00%
	% of population above 15 y.o. with OAED card	1.92%
Access to services off-site	Public transportation	NO
	Distance to Citizens' Service Center (KEP)	17.0 Km
	Distance to Tax Office	14.6 Km
	Distance to ATM	13.3 Km

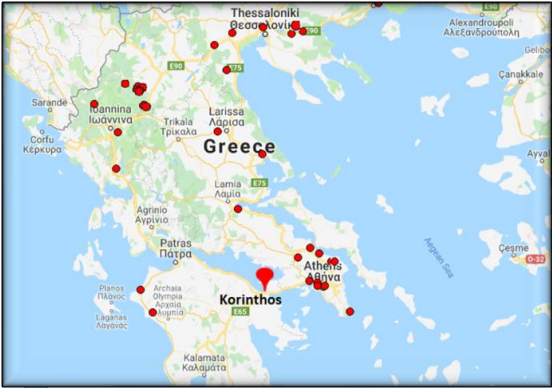
Cash Actor(s)	UNHCR - IFRC
---------------	--------------

Site Factsheet

Supporting the Greek Authorities in Managing the National Reception System for Asylum Seekers and Vulnerable Migrants (SMS)

Korinthos

August-21



Latitude: 37.932949 - Longitude: 22.934854

Korinthos Site is located in the Prefecture of Corinthia. It is situated 1,5 Km away from the city center, providing easy access to public services. Transportation to Athens is available via the Railway station and intercity bus.



Total Area covered: 33,289 m²

Site Capacity: 896

of Total Shelter Units: 224
of Containers: 0
of Apartments/Rooms: 0
of Cabins: 0
of Other: 0

Emergency Units:
of Partitioned Rooms in Rubhalls: 224
of Tents: 0

Camp Management	Actor(s)	Ministry of Migration and Asylum (RIS)
	Type of Site	Long Term Accommodation Site

Site Management Support	Actor(s)	IOM
	Coordination meetings	YES
	Community meetings	YES
	Community feedback mechanism	YES

Shelter	Actor(s)	IOM
	# of accommodation units in need of repairs	0
	# of beneficiaries residing in tents	0
	# of beneficiaries residing in rubhalls	734
	# of beneficiaries residing in common areas	0
	# of beneficiaries residing in makeshift shelters	0

WASH	Actor(s)	IOM
	# of accommodation units with latrines	0
	# of latrines in common spaces	61
	Separation for men and women	YES
	# of accommodation units with showers	0
	# of showers in common spaces	31
	Separation for men and women	YES

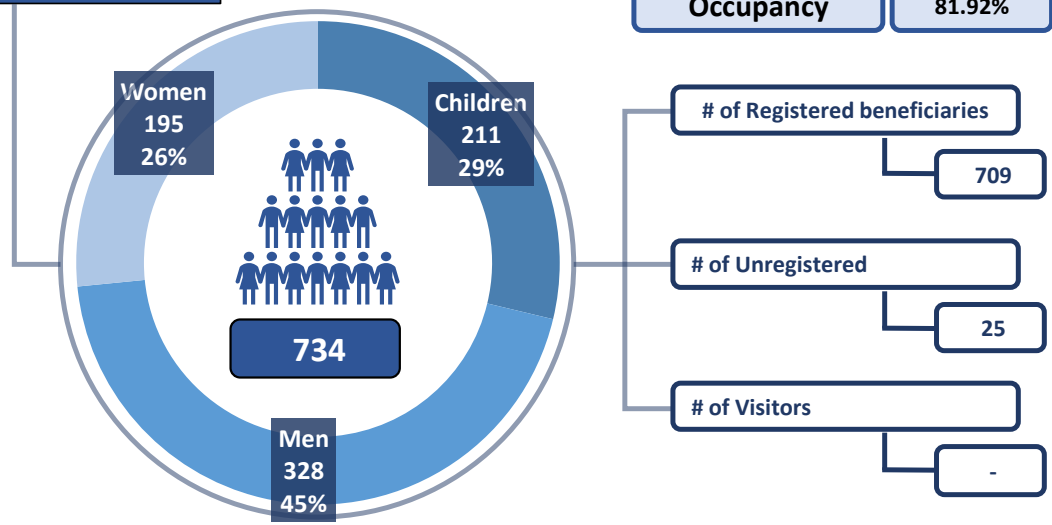
Health	Actor(s)	Hellenic Red Cross
	Doctor present in Site	YES
	Distance to nearest health facility	2.1 Km
	Distance to nearest pharmacy	1.1 Km
	% of population with Social Security Number	80.65%

Protection	Protection Actor(s)	IOM
	Child Protection Actor(s)	IOM
	Safe Zone Actor(s)	Not Applicable
	Protection meetings	NO
	Psychosocial Support	YES
	Children Friendly Space	NO
	Female Friendly Space	NO
	Safe Zone in Site	NO
	Legal Assistance	YES
	SGBV referral mechanism	YES
	PWSN referral mechanism	YES
	UMC referral mechanism	YES

Education	Formal Education Actor(s)	Ministry of Education
	NFE Actor(s)	IOM
	# of students enrolled in Public School	N/A
	Access to public school(s)	N/A
	Non-formal Education services in Site	YES
	NFE courses for minors	Greek - English
	NFE courses for adults	N/A

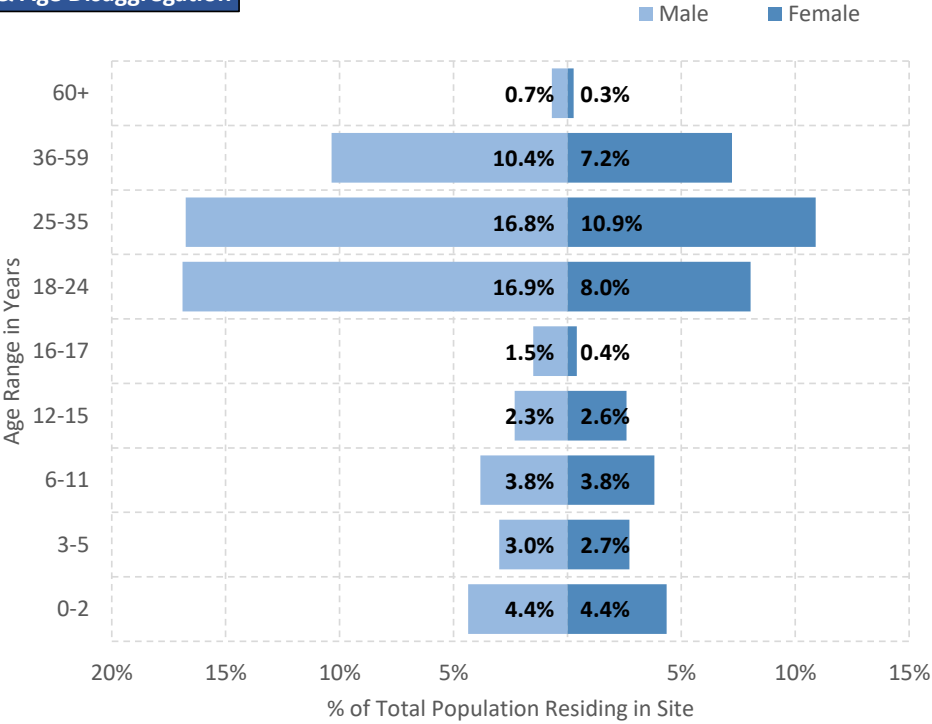
Distributions	Actor(s)	IOM
---------------	----------	-----

Total Population

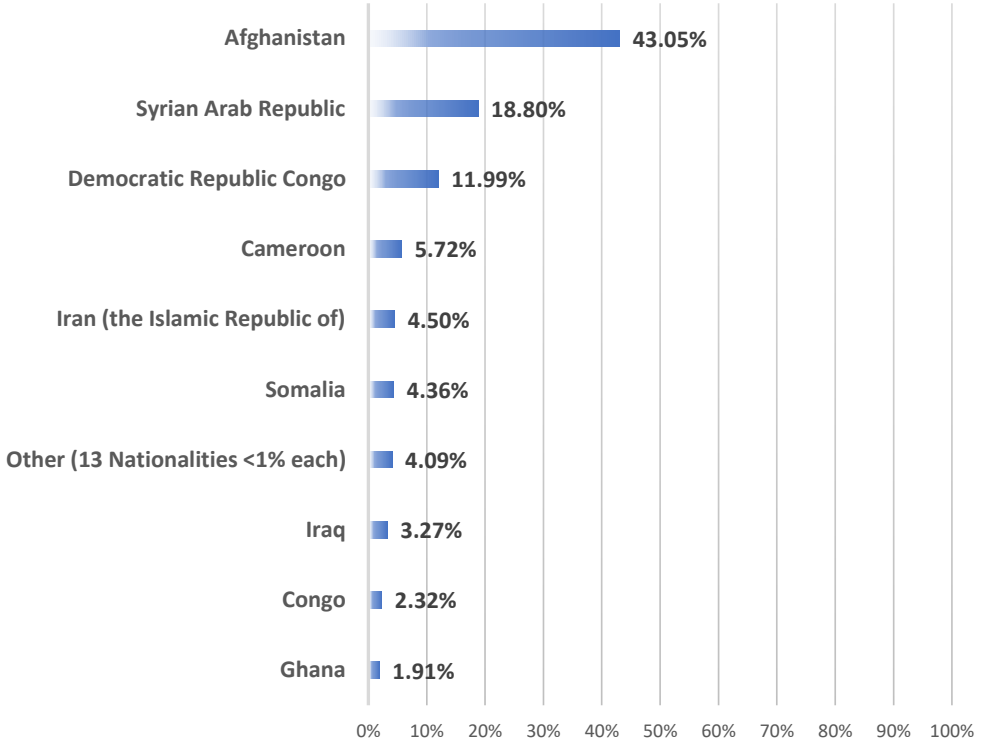


# of Singles	296	# of Households	119	# of UMCs in Safe Zone	N/A
--------------	-----	-----------------	-----	------------------------	-----

Gender & Age Disaggregation



NATIONALITY BREAKDOWN %



Demographic Data updated: 31-08-21

Access to labour-market	% of population with Tax Number (AFM-holders)	24.90%
	% of population above 15 y.o. with OAED card	2.57%
Access to services off-site	Public transportation	YES
	Distance to Citizens' Service Center (KEP)	1.6 Km
	Distance to Tax Office	2.6 Km
	Distance to ATM	1.2 Km

Cash Actor(s)	UNHCR - CRS
---------------	-------------

Site Factsheet

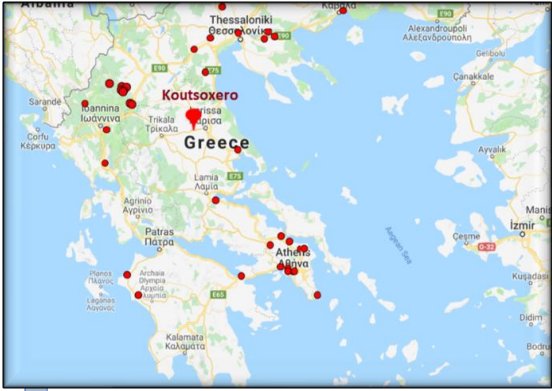
Supporting the Greek Authorities in Managing the National Reception System for Asylum Seekers and Vulnerable Migrants (SMS)

Koutsochero

August-21



Funded by the Asylum, Migration and Integration Fund of the European Union



Latitude: 39.610000 - Longitude: 22.250000

Koutsochero is situated 18 km away from the city of Larissa, which is the nearest urban center and where the closest hospital is located. An intercity bus service connects the LTAS with the city center.



Total Area covered: 103,662.92 m²

Site Capacity: 1,678

of Total Shelter Units: 403
of Containers: 403
of Apartments/Rooms: 0
of Cabins: 0
of Other: 0

Emergency Units:
of Partitioned Rooms in Rubhalls: 0
of Tents: 0

Camp Management	Actor(s)	Ministry of Migration and Asylum (RIS)
	Type of Site	Long Term Accommodation Site

Site Management Support	Actor(s)	DRC
	Coordination meetings	YES
	Community meetings	NO
	Community feedback mechanism	YES

Shelter	Actor(s)	DRC
	# of accommodation units in need of repairs	3
	# of beneficiaries residing in tents	0
	# of beneficiaries residing in rubhalls	0
	# of beneficiaries residing in common areas	0
	# of beneficiaries residing in makeshift shelters	0

WASH	Actor(s)	DRC
	# of accommodation units with latrines	403
	# of latrines in common spaces	4
	Separation for men and women	NO
	# of accommodation units with showers	403
	# of showers in common spaces	6
	Separation for men and women	Not applicable

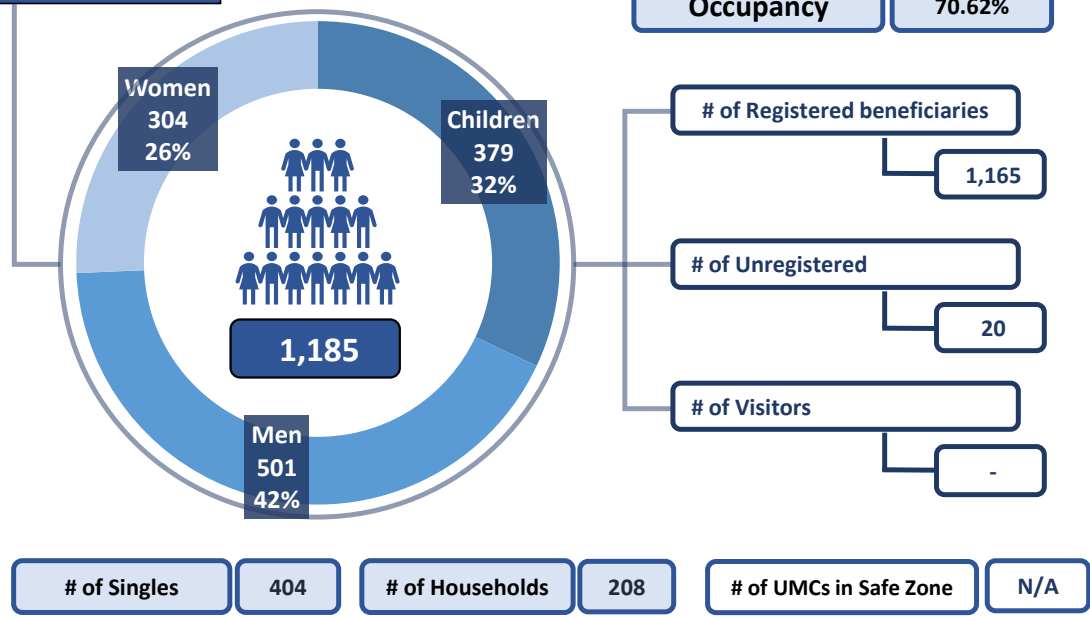
Health	Actor(s)	EODY - Municipality of Larisa
	Doctor present in Site	YES
	Distance to nearest health facility	16.0 Km
	Distance to nearest pharmacy	1.4 Km
	% of population with Social Security Number	86.16%

Protection	Protection Actor(s)	DRC
	Child Protection Actor(s)	TdH
	Safe Zone Actor(s)	Not Applicable
	Protection meetings	YES
	Psychosocial Support	YES
	Children Friendly Space	YES
	Female Friendly Space	YES
	Safe Zone in Site	NO
	Legal Assistance	YES
	SGBV referral mechanism	YES
	PWSN referral mechanism	YES
	UMC referral mechanism	YES

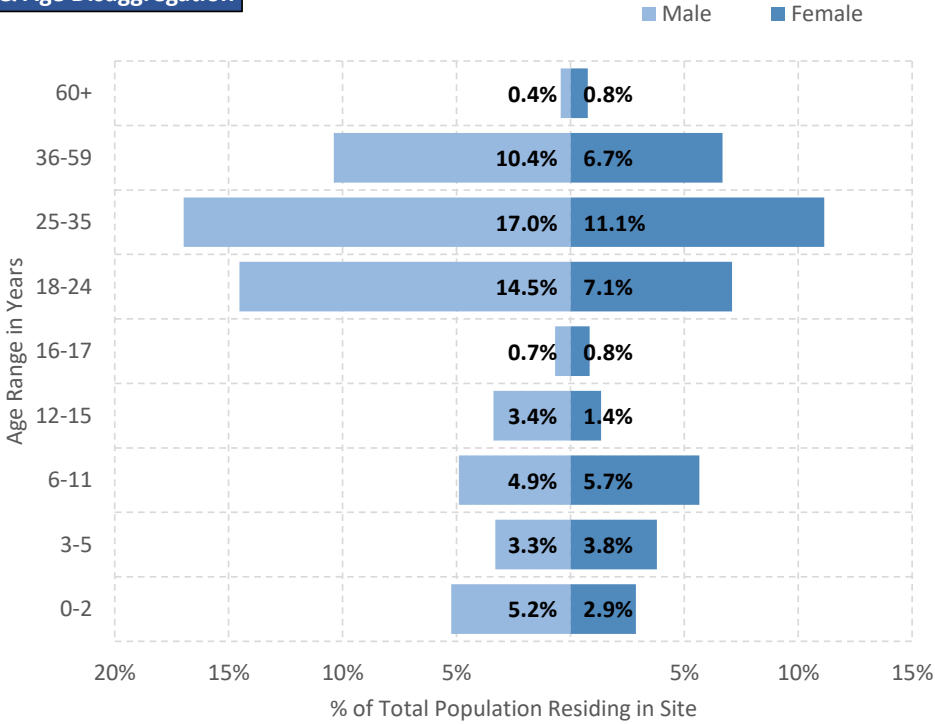
Education	Formal Education Actor(s)	Ministry of Education
	NFE Actor(s)	DRC
	# of students enrolled in Public School	N/A
	Access to public school(s)	N/A
	Non-formal Education services in Site	YES
	NFE courses for minors	Greek - English - ICT
	NFE courses for adults	N/A

Distributions	Actor(s)	DRC
---------------	----------	-----

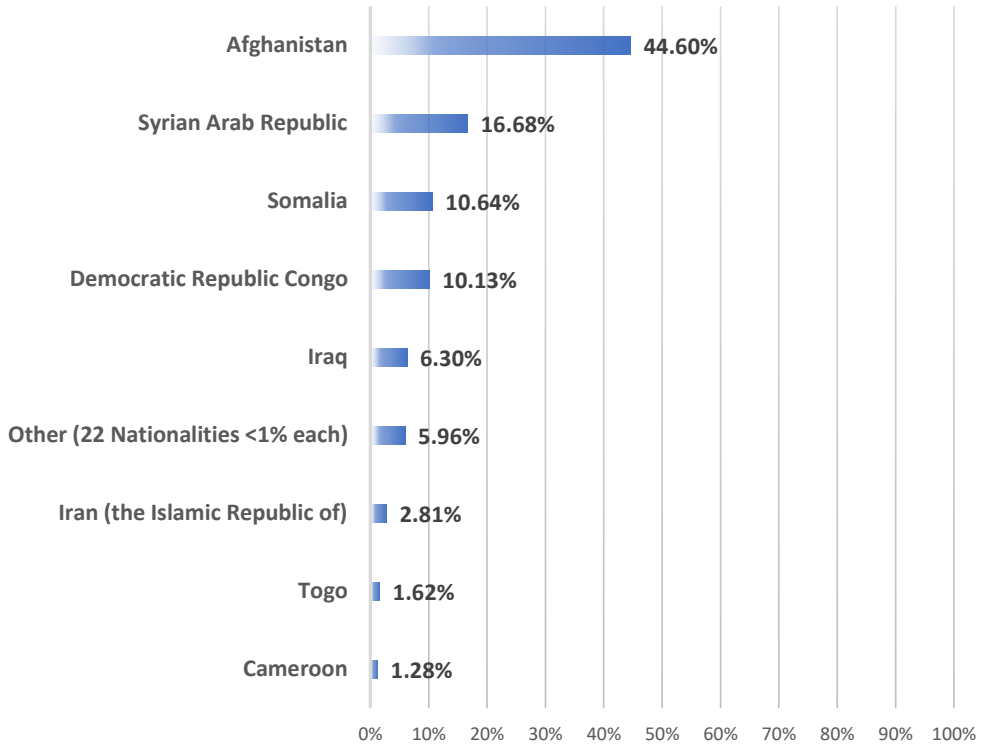
Total Population



Gender & Age Disaggregation



NATIONALITY BREAKDOWN %



Demographic Data updated: 31-08-21

Access to labour-market	% of population with Tax Number (AFM-holders)	33.54%
	% of population above 15 y.o. with OAED card	1.67%
Access to services off-site	Public transportation	YES
	Distance to Citizens' Service Center (KEP)	16.0 Km
	Distance to Tax Office	14.1 Km
	Distance to ATM	14.0 Km

Cash Actor(s)	UNHCR - IFRC
---------------	--------------



Funded by the Asylum, Migration and Integration Fund of the European Union

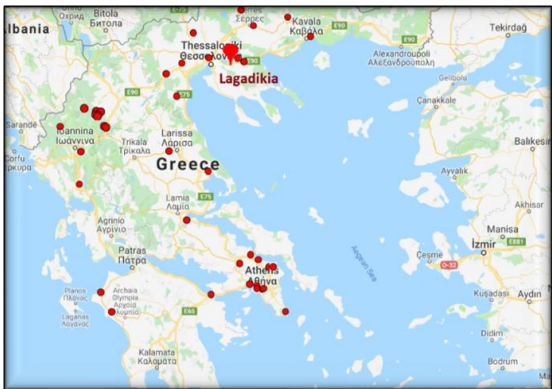


Site Factsheet

Supporting the Greek Authorities in Managing the National Reception System for Asylum Seekers and Vulnerable Migrants (SMS)

Lagadikia

August-21



Latitude: 40.6290831 - Longitude: 23.2453493

Lagadikia is situated 41 km north of Thessaloniki and lies 1km away from the center of the village. Regular transportation from Lagadikia to Thessaloniki, where all hospitals are located, is provided by bus. There is a mini market and a pharmacy in Lagadikia village.



Total Area covered: 30,002.1 m²

Site Capacity: 426
Safe Zone Capacity: 30

of Total Shelter Units: 104
of Containers: 104
of Apartments/Rooms: 0
of Cabins: 0
of Other: 0

Emergency Units:
of Partitioned Rooms in Rubhalls: 0
of Tents: 0

Camp Management	Actor(s)	Ministry of Migration and Asylum (RIS)
	Type of Site	Long Term Accommodation Site

Site Management Support	Actor(s)	DRC
	Coordination meetings	YES
	Community meetings	NO
	Community feedback mechanism	YES

Shelter	Actor(s)	DRC
	# of accommodation units in need of repairs	0
	# of beneficiaries residing in tents	0
	# of beneficiaries residing in rubhalls	0
	# of beneficiaries residing in common areas	0
	# of beneficiaries residing in makeshift shelters	0

WASH	Actor(s)	DRC
	# of accommodation units with latrines	104
	# of latrines in common spaces	13
	Separation for men and women	YES
	# of accommodation units with showers	104
	# of showers in common spaces	8
	Separation for men and women	YES

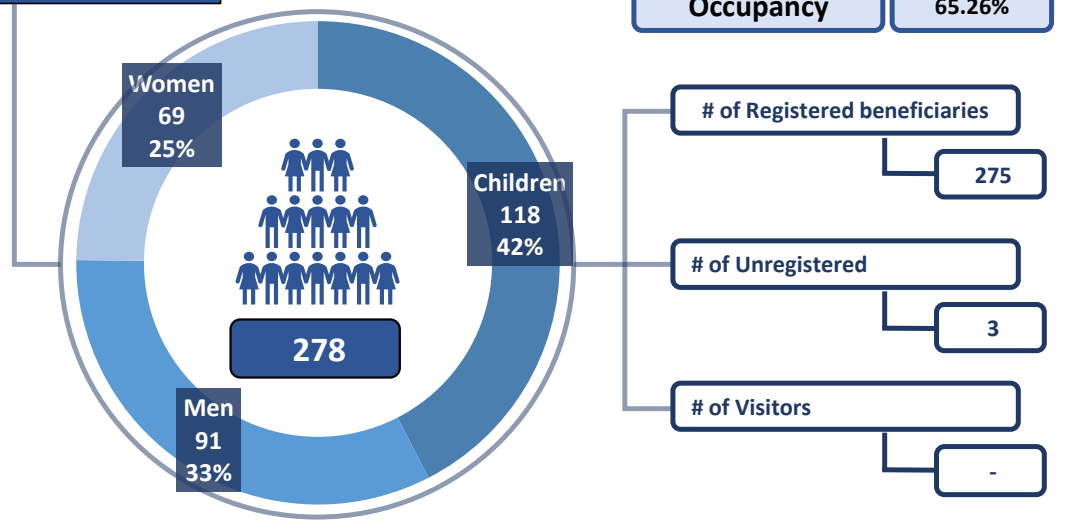
Health	Actor(s)	EODY
	Doctor present in Site	YES
	Distance to nearest health facility	12.8 Km
	Distance to nearest pharmacy	1.0 Km
	% of population with Social Security Number	92.45%

Protection	Protection Actor(s)	DRC
	Child Protection Actor(s)	ARSIS - TdH
	Safe Zone Actor(s)	IOM - ARSIS
	Protection meetings	YES
	Psychosocial Support	YES
	Children Friendly Space	YES
	Female Friendly Space	YES
	Safe Zone in Site	YES
	Legal Assistance	YES
	SGBV referral mechanism	YES
	PWSN referral mechanism	YES
	UMC referral mechanism	YES

Education	Formal Education Actor(s)	Ministry of Education
	NFE Actor(s)	DRC
	# of students enrolled in Public School	N/A
	Access to public school(s)	N/A
	Non-formal Education services in Site	YES
	NFE courses for minors	Greek - English
	NFE courses for adults	N/A

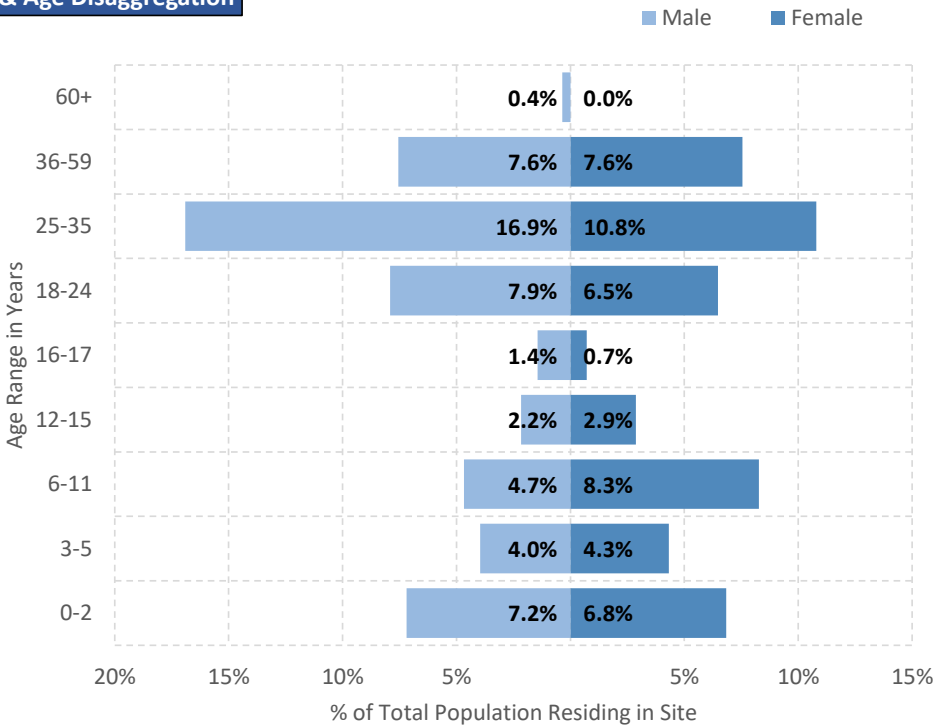
Distributions	Actor(s)	DRC
---------------	----------	-----

Total Population

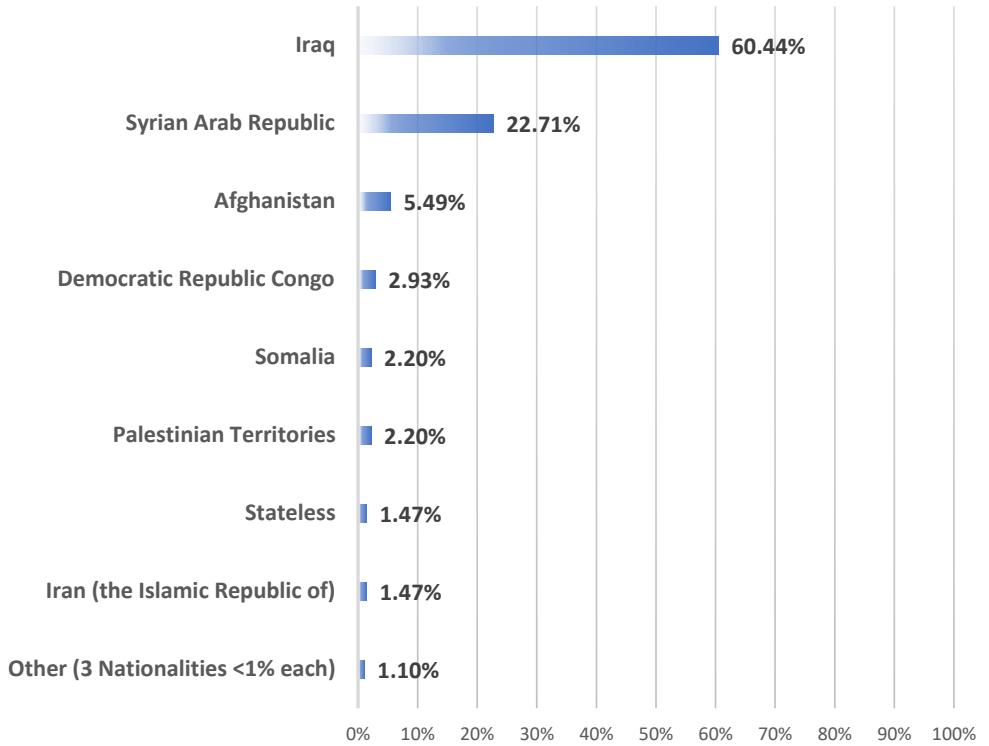


# of Singles	36	# of Households	65	# of UMCs in Safe Zone	28
--------------	----	-----------------	----	------------------------	----

Gender & Age Disaggregation



NATIONALITY BREAKDOWN %



Demographic Data updated: 31-08-21

Access to labour-market	% of population with Tax Number (AFM-holders)	69.38%
	% of population above 15 y.o. with OAED card	47.93%

Access to services off-site	Public transportation	YES
	Distance to Citizens' Service Center (KEP)	24.7 Km
	Distance to Tax Office	24.5 Km
	Distance to ATM	1.0 Km

Cash Actor(s)	UNHCR - IFRC
---------------	--------------



Funded by the Asylum, Migration and Integration Fund of the European Union

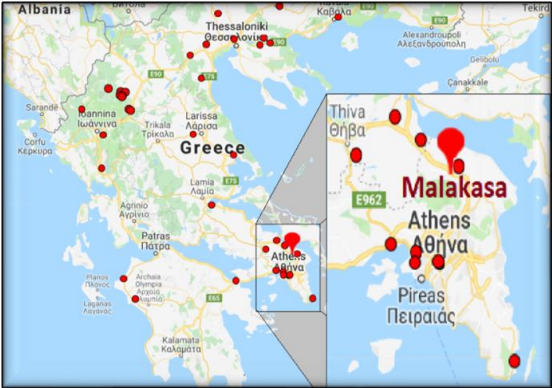


Site Factsheet

Supporting the Greek Authorities in Managing the National Reception System for Asylum Seekers and Vulnerable Migrants (SMS)

Malakasa

August-21



Latitude: 38.23890 - Longitude: 23.78060

The Long-Term Accommodation Site of Malakasa is located 40km away from the center of Athens. The village of Malakasa is 2km away. Athens is accessible through intercity bus and train. The closest bus stop to Malakasa is located 500m away and the nearest railway station, Sfendali, is 800m away. The nearest public hospital is located in Athens.



Total Area covered: 67,734 m²

Site Capacity: 1,785
Safe Zone Capacity: 30

of Total Shelter Units: 339
of Containers: 304
of Apartments/Rooms: 29
of Cabins: 0
of Other: 6

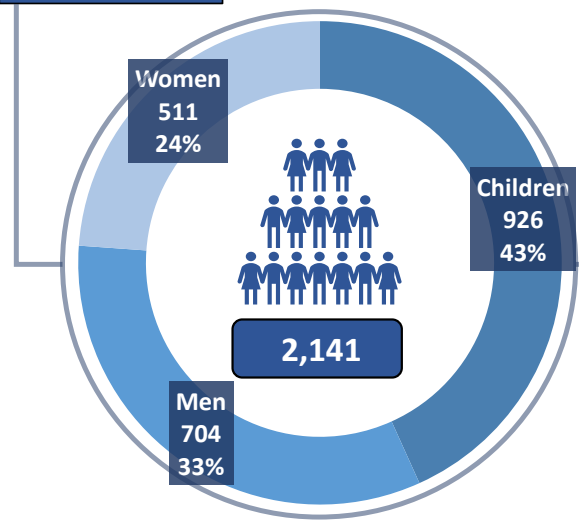
Emergency Units:
of Partitioned Rooms in Rubhalls: 0
of Tents: 0

Camp Management	Actor(s)	Ministry of Migration and Asylum (RIS)
	Type of Site	Long Term Accommodation Site
Site Management Support	Actor(s)	IOM
	Coordination meetings	YES
	Community meetings	YES
	Community feedback mechanism	YES

Shelter	Actor(s)	IOM
	# of accommodation units in need of repairs	1
	# of beneficiaries residing in tents	0
	# of beneficiaries residing in rubhalls	0
	# of beneficiaries residing in common areas	309
	# of beneficiaries residing in makeshift shelters	0

WASH	Actor(s)	IOM
	# of accommodation units with latrines	293
	# of latrines in common spaces	60
	Separation for men and women	YES
	# of accommodation units with showers	293
	# of showers in common spaces	30
Health	Actor(s)	EODY - MSF - SAMS
	Doctor present in Site	YES
	Distance to nearest health facility	10.6 Km
	Distance to nearest pharmacy	1.8 Km
Protection	Protection Actor(s)	IOM - Solidarity Now
	Child Protection Actor(s)	UNICEF - Solidarity Now
	Safe Zone Actor(s)	IOM - Zeuxis
	Protection meetings	YES
Education	Formal Education Actor(s)	Ministry of Education
	NFE Actor(s)	UNICEF - Solidarity Now - GCR - Metadras
	# of students enrolled in Public School	N/A
	Access to public school(s)	N/A
	Non-formal Education services in Site	YES
	NFE courses for minors	Greek - English
	NFE courses for adults	N/A
	UMC referral mechanism	YES
	PWSN referral mechanism	YES
	SGBV referral mechanism	YES
Distributions	Actor(s)	IOM
	Legal Assistance	YES
	Female Friendly Space	YES
	Children Friendly Space	YES
Psychosocial Support	Psychosocial Support	YES
	Safe Zone in Site	YES
	Legal Assistance	YES
	SGBV referral mechanism	YES
Access to services off-site	Public transportation	YES
	Distance to Citizens' Service Center (KEP)	1.7 Km
	Distance to Tax Office	26.3 Km
	Distance to ATM	8.8 Km
Access to labour-market	% of population with Tax Number (AFM-holders)	19.93%
	% of population above 15 y.o. with OAED card	15.39%
Cash Actor(s)	UNHCR - CRS	

Total Population



Reporting Agency:

International Organization for Migration

Occupancy

119.94%

of Registered beneficiaries

1,188

of Unregistered

953

of Visitors

-

of Singles

383

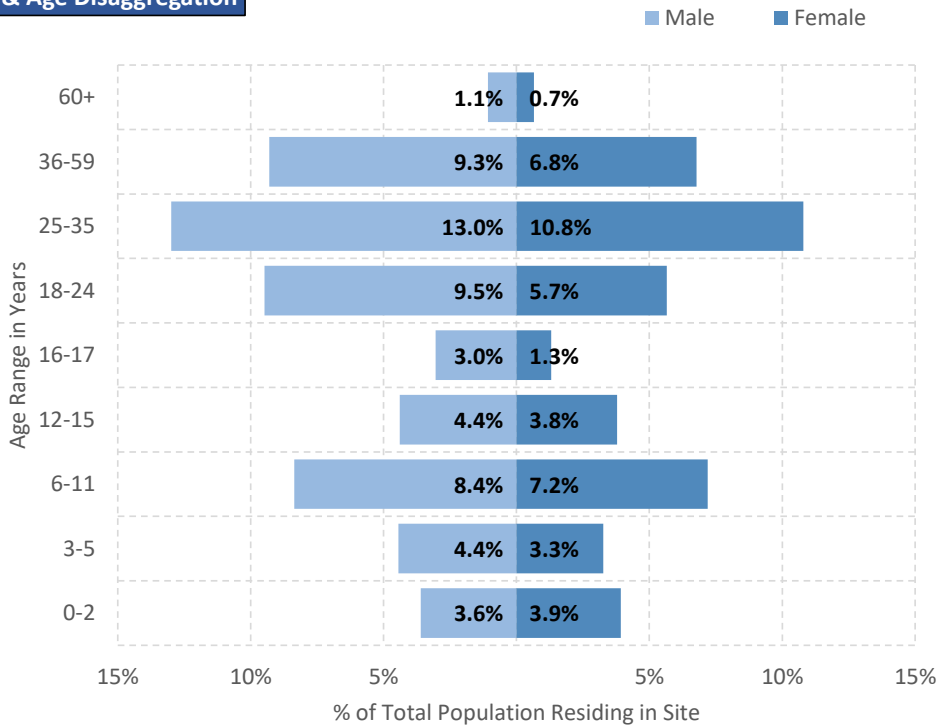
of Households

430

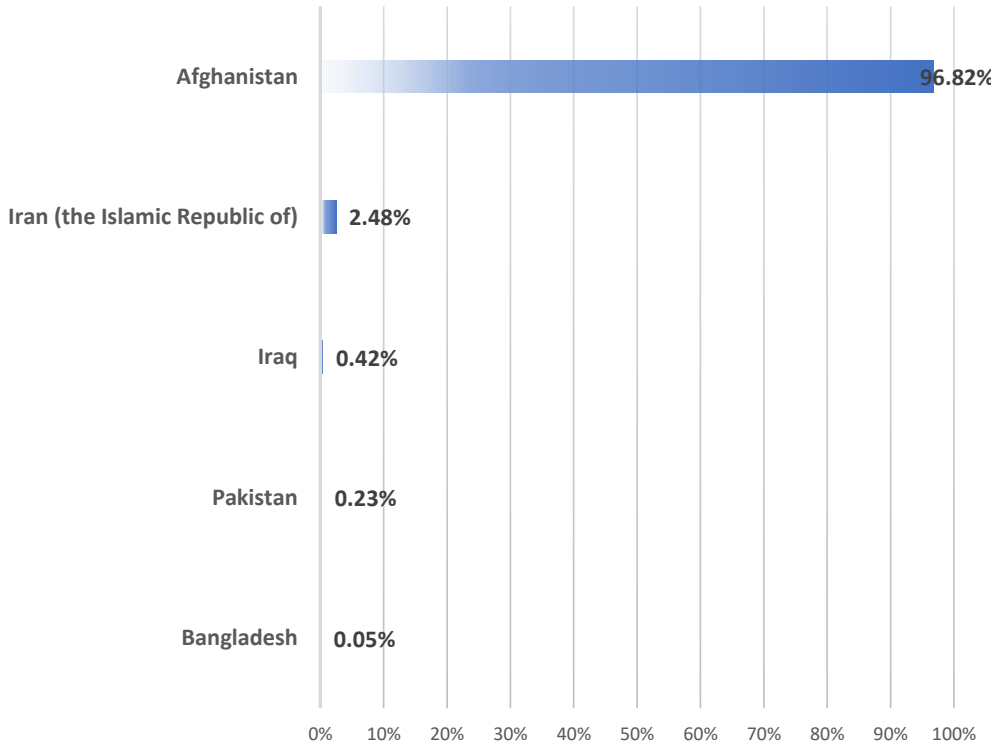
of UMCs in Safe Zone

30

Gender & Age Disaggregation



NATIONALITY BREAKDOWN %



Demographic Data updated: 31-08-21

Distributions Actor(s) IOM



Funded by the Asylum, Migration and Integration Fund of the European Union

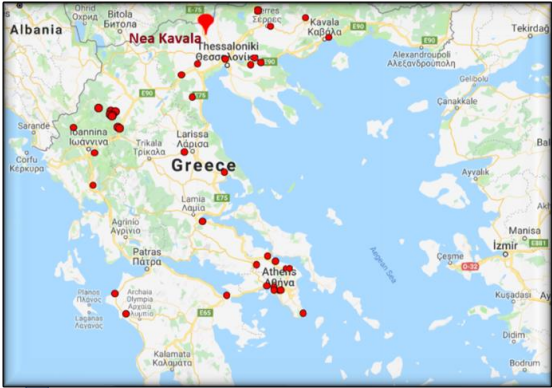


Site Factsheet

Supporting the Greek Authorities in Managing the National Reception System for Asylum Seekers and Vulnerable Migrants (SMS)

Nea Kavala

August-21



Latitude: 40.99059 - Longitude: 22.62476

Nea Kavala is located 5 km away from Polykastro, a small town 30 km away from Kilkis and 67 km away from Thessaloniki. There is a regular bus service to Polykastro and Nea Kavala. In Polykastro there is a health center, super market and pharmacies. The nearest hospital is in Kilkis.



Total Area covered: 54,925 m²

Site Capacity: 1,500

of Total Shelter Units: 250
of Containers: 250
of Apartments/Rooms: 0
of Cabins: 0
of Other: 0

Emergency Units:
of Partitioned Rooms in Rubhalls: 0
of Tents: 0

Camp Management	Actor(s)	Ministry of Migration and Asylum (RIS)
	Type of Site	Long Term Accommodation Site

Site Management Support	Actor(s)	IOM
	Coordination meetings	YES
	Community meetings	YES
	Community feedback mechanism	YES

Shelter	Actor(s)	IOM
	# of accommodation units in need of repairs	0
	# of beneficiaries residing in tents	0
	# of beneficiaries residing in rubhalls	0
	# of beneficiaries residing in common areas	0
	# of beneficiaries residing in makeshift shelters	0

WASH	Actor(s)	IOM
	# of accommodation units with latrines	250
	# of latrines in common spaces	0
	Separation for men and women	Not applicable
	# of accommodation units with showers	250
	# of showers in common spaces	0
	Separation for men and women	Not applicable

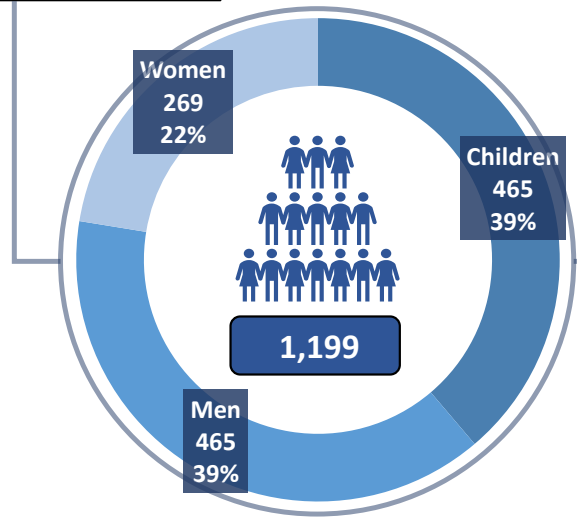
Health	Actor(s)	EODY
	Doctor present in Site	YES
	Distance to nearest health facility	5.0 Km
	Distance to nearest pharmacy	5.0 Km
	% of population with Social Security Number	77.15%

Protection	Protection Actor(s)	IOM
	Child Protection Actor(s)	IOM
	Safe Zone Actor(s)	Not Applicable
	Protection meetings	YES
	Psychosocial Support	YES
	Children Friendly Space	YES
	Female Friendly Space	YES
	Safe Zone in Site	NO
	Legal Assistance	YES
	SGBV referral mechanism	YES
	PWSN referral mechanism	YES
	UMC referral mechanism	YES

Education	Formal Education Actor(s)	Ministry of Education
	NFE Actor(s)	IOM - Drop in the Ocean
	# of students enrolled in Public School	N/A
	Access to public school(s)	N/A
	Non-formal Education services in Site	YES
	NFE courses for minors	Greek - English
	NFE courses for adults	N/A

Distributions	Actor(s)	IOM
---------------	----------	-----

Total Population



Reporting Agency: International Organization for Migration

Occupancy

79.93%

of Registered beneficiaries

1,113

of Unregistered

84

of Visitors

2

of Singles

289

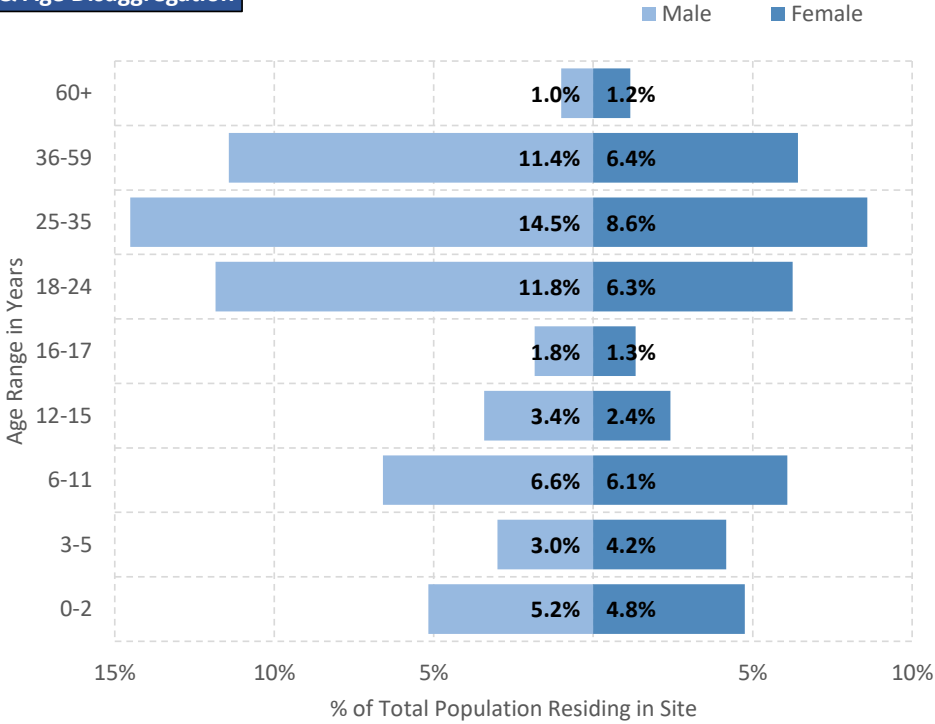
of Households

217

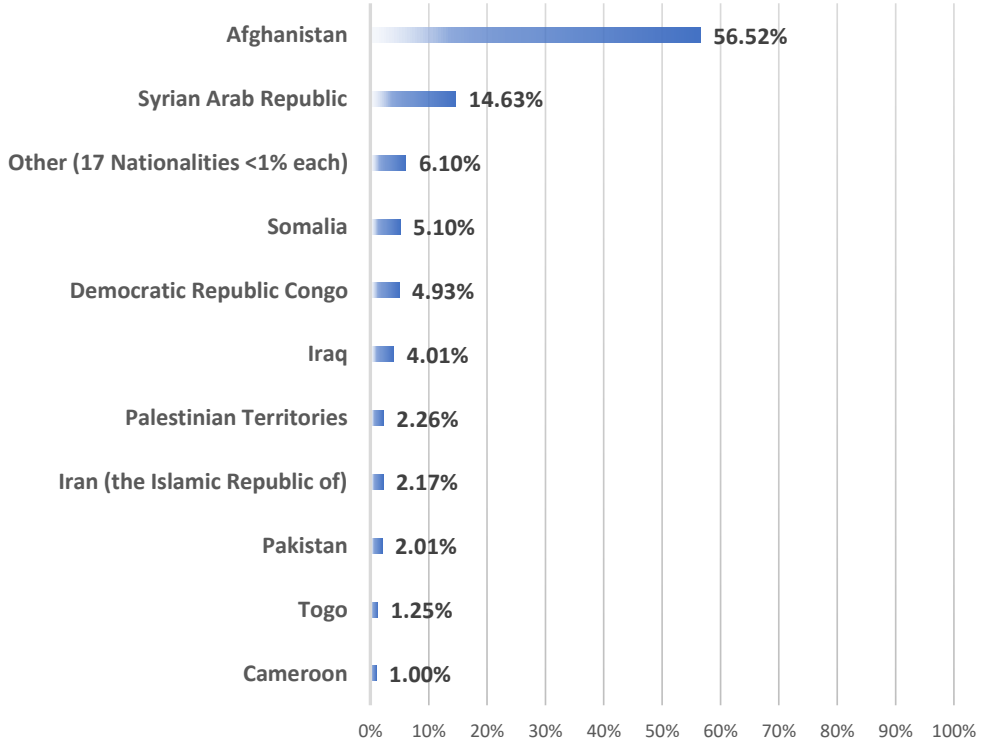
of UMCs in Safe Zone

N/A

Gender & Age Disaggregation



NATIONALITY BREAKDOWN %



Demographic Data updated: 31-08-21

Access to labour-market	% of population with Tax Number (AFM-holders)	67.57%
	% of population above 15 y.o. with OAED card	19.85%

Access to services off-site	Public transportation	YES
	Distance to Citizens' Service Center (KEP)	5.1 Km
	Distance to Tax Office	27.8 Km
	Distance to ATM	5.0 Km

Cash Actor(s)	UNHCR - IFRC
---------------	--------------



Funded by the Asylum, Migration and Integration Fund of the European Union



Site Factsheet

Supporting the Greek Authorities in Managing the National Reception System for Asylum Seekers and Vulnerable Migrants (SMS)

New Malakasa

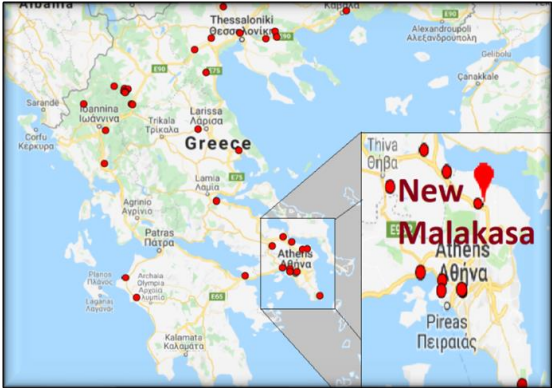
August-21



Funded by the Asylum, Migration and Integration Fund of the European Union




IOM • OIM



Latitude: 38.2438774 - Longitude: 23.7872696

New Malakasa is located 1km from the initial Malakasa LTAS and 2.8km away from the village of Malakasa. Athens city center is 40km away and it is accessible through intercity bus and train. The closest bus stop to site is located 1km away and the nearest railway station, Sfendali, is 1.7 km away. The nearest public hospital is located in Athens.



Total Area covered:

Site Capacity: 840

of Total Shelter Units: 322
of Containers: 112
of Apartments/Rooms: 0
of Cabins: 0
of Other: 0

Emergency Units:
of Partitioned Rooms in Rubhalls: 210
of Tents: 0

Camp Management	Actor(s)	Ministry of Migration and Asylum (RIS)
	Type of Site	Long Term Accommodation Site

Site Management Support	Actor(s)	IOM
	Coordination meetings	YES
	Community meetings	YES
	Community feedback mechanism	YES

Shelter	Actor(s)	Ministry of Migration and Asylum (RIS) - IOM
	# of accommodation units in need of repairs	0
	# of beneficiaries residing in tents	0
	# of beneficiaries residing in rubhalls	799
	# of beneficiaries residing in common areas	0
	# of beneficiaries residing in makeshift shelters	2

WASH	Actor(s)	Ministry of Migration and Asylum (RIS)
	# of accommodation units with latrines	0
	# of latrines in common spaces	131
	Separation for men and women	YES
	# of accommodation units with showers	0
	# of showers in common spaces	60
	Separation for men and women	YES

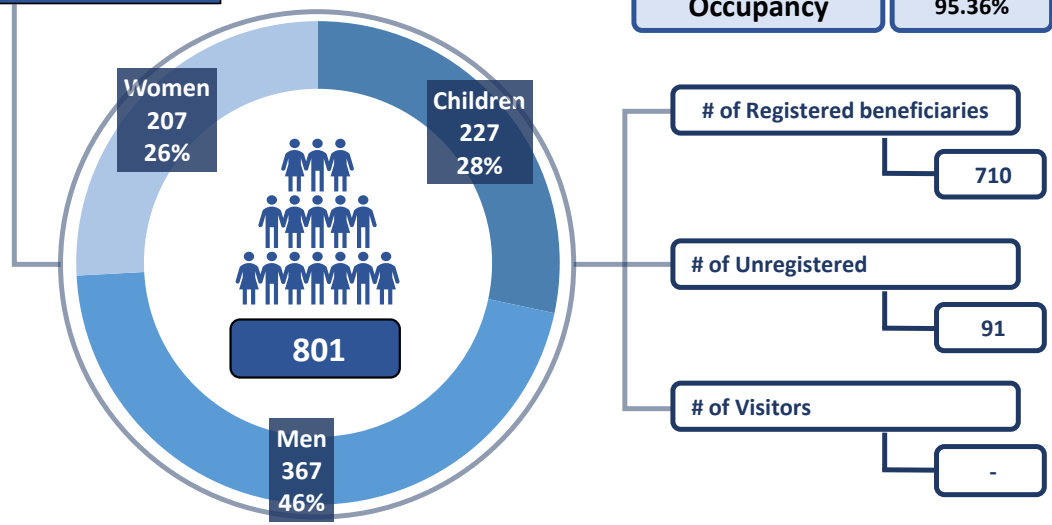
Health	Actor(s)	Hellenic Red Cross
	Doctor present in Site	YES
	Distance to nearest health facility	10.7 Km
	Distance to nearest pharmacy	1.6 Km
	% of population with Social Security Number	83.15%

Protection	Protection Actor(s)	IOM
	Child Protection Actor(s)	IOM
	Safe Zone Actor(s)	Not Applicable
	Protection meetings	YES
	Psychosocial Support	YES
	Children Friendly Space	NO
	Female Friendly Space	NO
	Safe Zone in Site	NO
	Legal Assistance	YES
	SGBV referral mechanism	YES
	PWSN referral mechanism	YES
	UMC referral mechanism	YES

Education	Formal Education Actor(s)	Ministry of Education
	NFE Actor(s)	IOM
	# of students enrolled in Public School	N/A
	Access to public school(s)	N/A
	Non-formal Education services in Site	YES
	NFE courses for minors	Greek - English
	NFE courses for adults	N/A

Distributions	Actor(s)	IOM
---------------	----------	-----

Total Population



Reporting Agency:

International Organization for Migration

Occupancy

95.36%

of Registered beneficiaries

710

of Unregistered

91

of Visitors

-

of Singles

344

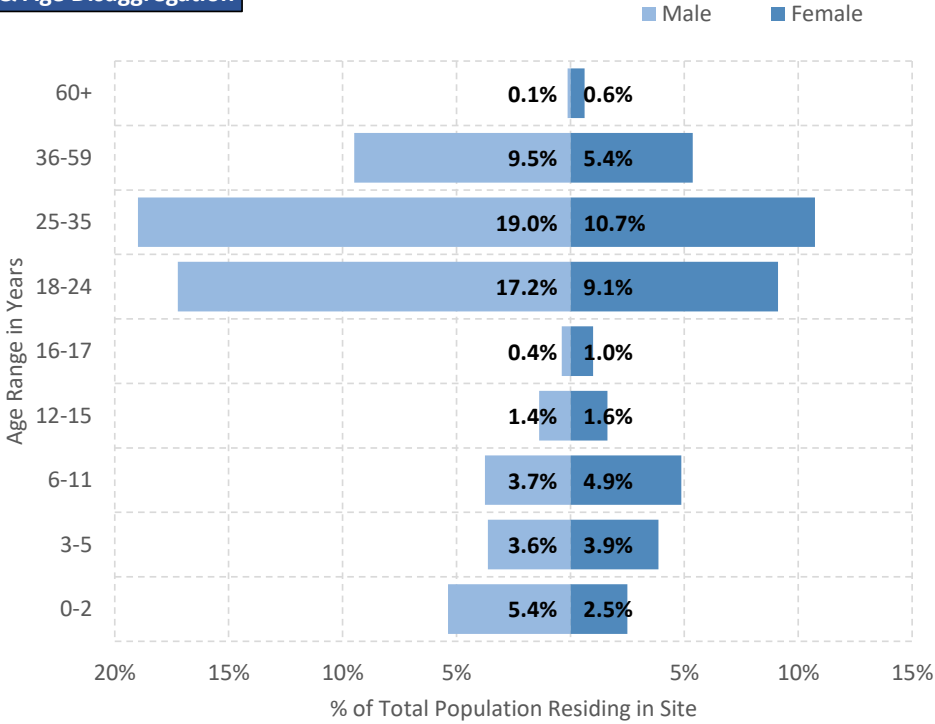
of Households

127

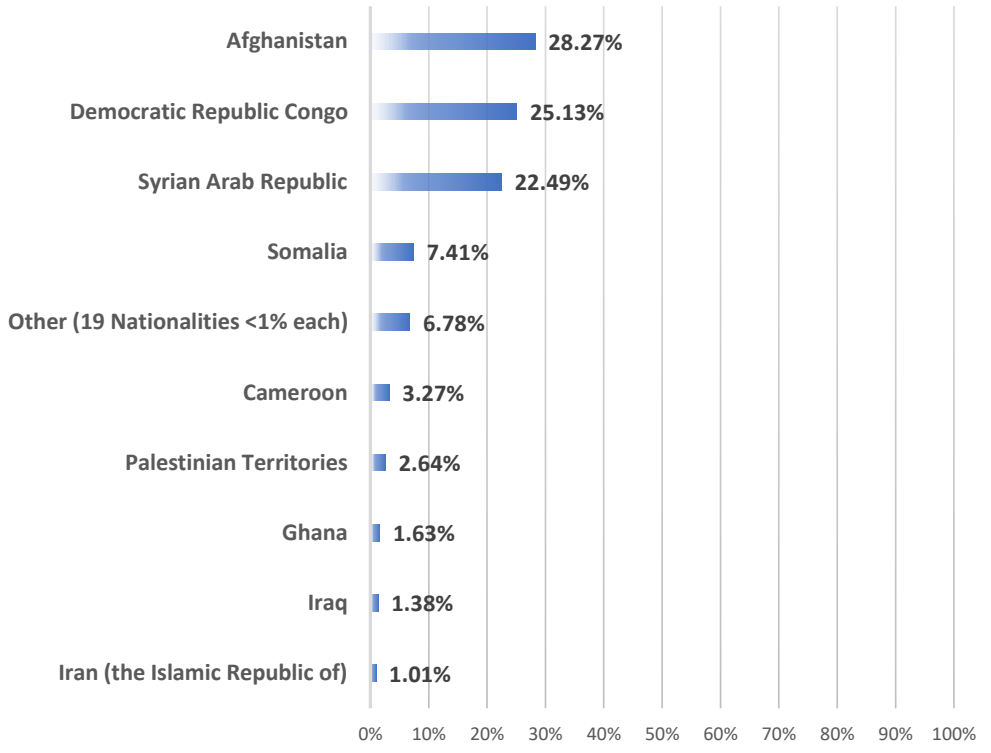
of UMCs in Safe Zone

N/A

Gender & Age Disaggregation



NATIONALITY BREAKDOWN %



Demographic Data updated: 31-08-21

Access to labour-market	% of population with Tax Number (AFM-holders)	39.55%
	% of population above 15 y.o. with OAED card	4.76%

Access to services off-site	Public transportation	YES
	Distance to Citizens' Service Center (KEP)	1.8 Km
	Distance to Tax Office	28.9 Km
	Distance to ATM	8.9 Km

Cash Actor(s)	UNHCR - CRS
---------------	-------------



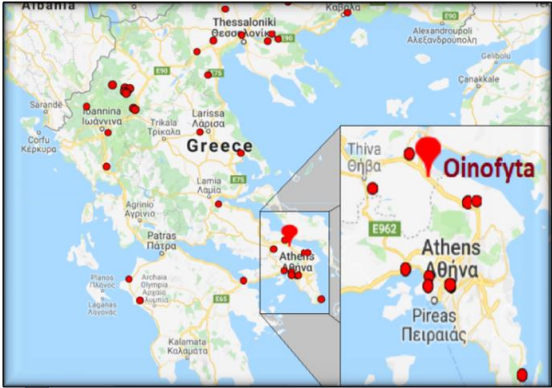
Funded by the Asylum, Migration and Integration Fund of the European Union



Site Factsheet

Supporting the Greek Authorities in Managing the National Reception System for Asylum Seekers and Vulnerable Migrants (SMS)

Oinofyta
August-21



Latitude: 38.32354 - Longitude: 23.619078

Oinofyta Long-Term Accommodation Site is located on the 57th km of the National Athens - Lamia Highway, Prefecture of Viotia. It is located in the south part of the Prefecture, 37km away from Thiva and 58km from Athens, connected via the National Highway. It is located next to an industrial area. Transportation to Athens is provided via intercity bus and train. The closest train station is Oinoi, 1.4km away from the Site. Chalkida Hospital is 20 km away and it is accessible by train. Thiva Hospital is 29km away from the Site and it is accessible by intercity bus.



Total Area covered: 20,628 m²

Site Capacity: 621

of Total Shelter Units: 151
of Containers: 0
of Apartments/Rooms: 137
of Cabins: 0
of Other: 0

Emergency Units:
of Partitioned Rooms in Rubhalls: 14
of Tents: 0

Camp Management	Actor(s)	Ministry of Migration and Asylum (RIS)
	Type of Site	Long Term Accommodation Site

Site Management Support	Actor(s)	IOM
	Coordination meetings	YES
	Community meetings	YES
	Community feedback mechanism	YES

Shelter	Actor(s)	IOM
	# of accommodation units in need of repairs	0
	# of beneficiaries residing in tents	0
	# of beneficiaries residing in rubhalls	35
	# of beneficiaries residing in common areas	0
	# of beneficiaries residing in makeshift shelters	0

WASH	Actor(s)	IOM
	# of accommodation units with latrines	1
	# of latrines in common spaces	65
	Separation for men and women	YES
	# of accommodation units with showers	1
	# of showers in common spaces	45
	Separation for men and women	YES

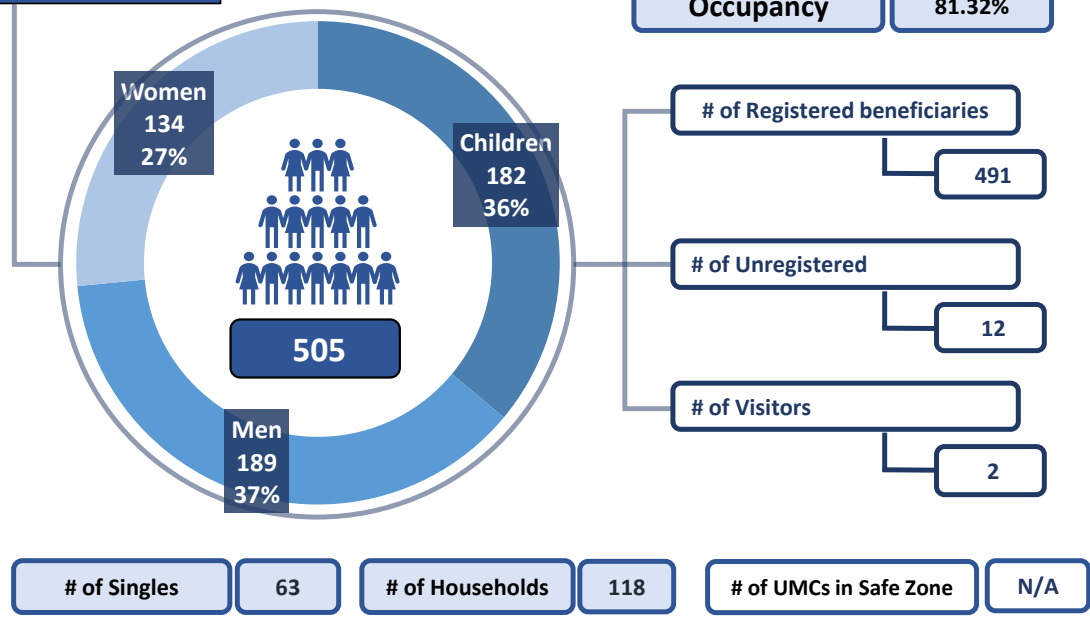
Health	Actor(s)	EODY
	Doctor present in Site	YES
	Distance to nearest health facility	19 Km
	Distance to nearest pharmacy	3.0 Km
	% of population with Social Security Number	77.43%

Protection	Protection Actor(s)	IOM
	Child Protection Actor(s)	UNICEF - Solidarity Now
	Safe Zone Actor(s)	Not Applicable
	Protection meetings	YES
	Psychosocial Support	YES
	Children Friendly Space	NO
	Female Friendly Space	YES
	Safe Zone in Site	NO
	Legal Assistance	YES
	SGBV referral mechanism	YES
	PWSN referral mechanism	YES
	UMC referral mechanism	YES

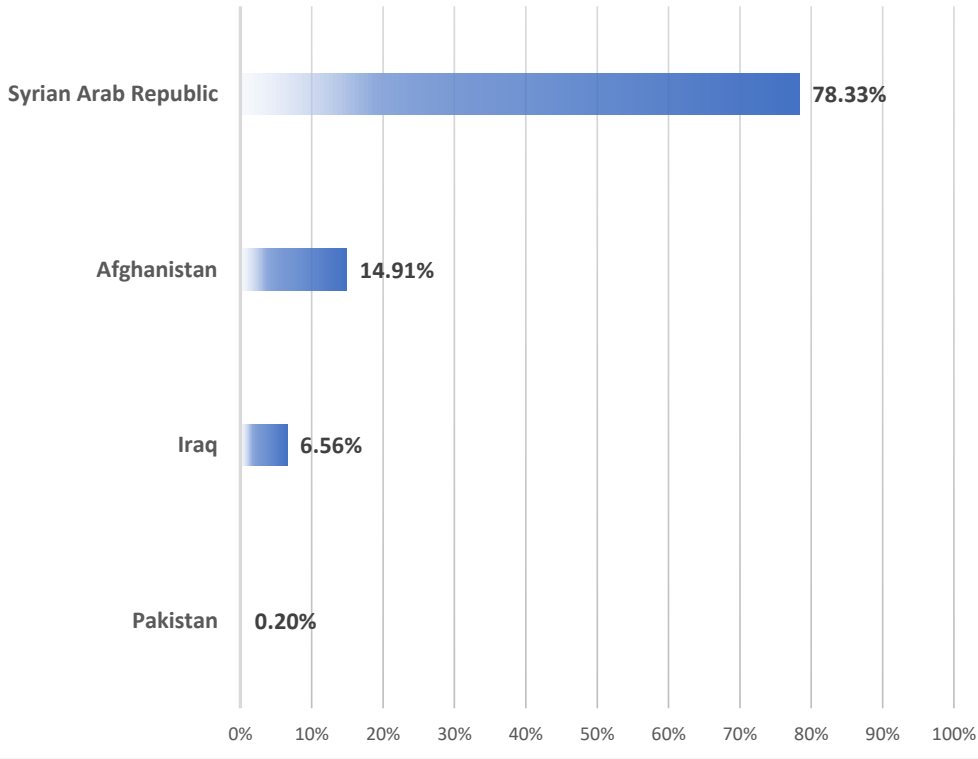
Education	Formal Education Actor(s)	Ministry of Education
	NFE Actor(s)	UNICEF - Solidarity Now
	# of students enrolled in Public School	N/A
	Access to public school(s)	N/A
	Non-formal Education services in Site	YES
	NFE courses for minors	Greek - English
	NFE courses for adults	N/A

Distributions	Actor(s)	IOM
---------------	----------	-----

Total Population



NATIONALITY BREAKDOWN %



Demographic Data updated: 31-08-21

Access to labour-market	% of population with Tax Number (AFM-holders)	27.86%
	% of population above 15 y.o. with OAED card	6.67%
Access to services off-site	Public transportation	NO
	Distance to Citizens' Service Center (KEP)	3.6 Km
	Distance to Tax Office	31.9 Km
	Distance to ATM	5.0 Km
Cash Actor(s)	UNHCR - CRS	

Site Factsheet

Supporting the Greek Authorities in Managing the National Reception System for Asylum Seekers and Vulnerable Migrants (SMS)

Pirgos SMS

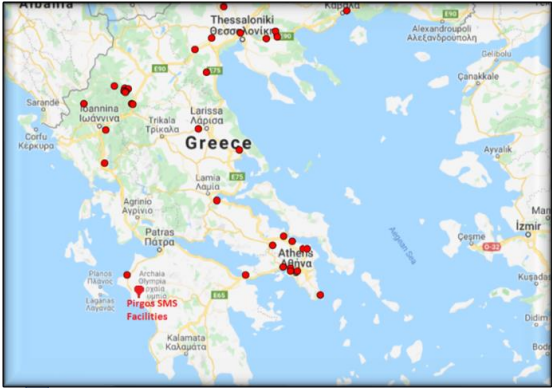
August-21



Funded by the Asylum, Migration and Integration Fund of the European Union



IOM • OIM



Latitude: 37.683111 - Longitude: 21.419083

The Accommodation Center of Pyrgos-Agia Filothei is located in Peloponnese and more specifically in the Region of Ilia. The building is hosting young female pupils and students on the 1st and 2nd floor of the building. The 3rd floor has been provided to host Female Single households. It is situated 2,1 km away from the city center, providing easy access to public services. The General hospital is located 300m away from the site.



Total Area covered: 7,577 m²

Site Capacity: 80

of Total Shelter Units: 12
of Containers: 0
of Apartments/Rooms: 12
of Cabins: 0
of Other: 0

Emergency Units:
of Partitioned Rooms in Rubhalls: 0
of Tents: 0

Camp Management	Actor(s)	Ministry of Migration and Asylum (RIS)
	Type of Site	Long Term Accommodation Site

Site Management Support	Actor(s)	IOM
	Coordination meetings	YES
	Community meetings	YES
	Community feedback mechanism	NO

Shelter	Actor(s)	IOM
	# of accommodation units in need of repairs	0
	# of beneficiaries residing in tents	0
	# of beneficiaries residing in rubhalls	0
	# of beneficiaries residing in common areas	0
	# of beneficiaries residing in makeshift shelters	0

WASH	Actor(s)	IOM
	# of accommodation units with latrines	0
	# of latrines in common spaces	6
	Separation for men and women	Not applicable
	# of accommodation units with showers	0
	# of showers in common spaces	6
	Separation for men and women	Not applicable

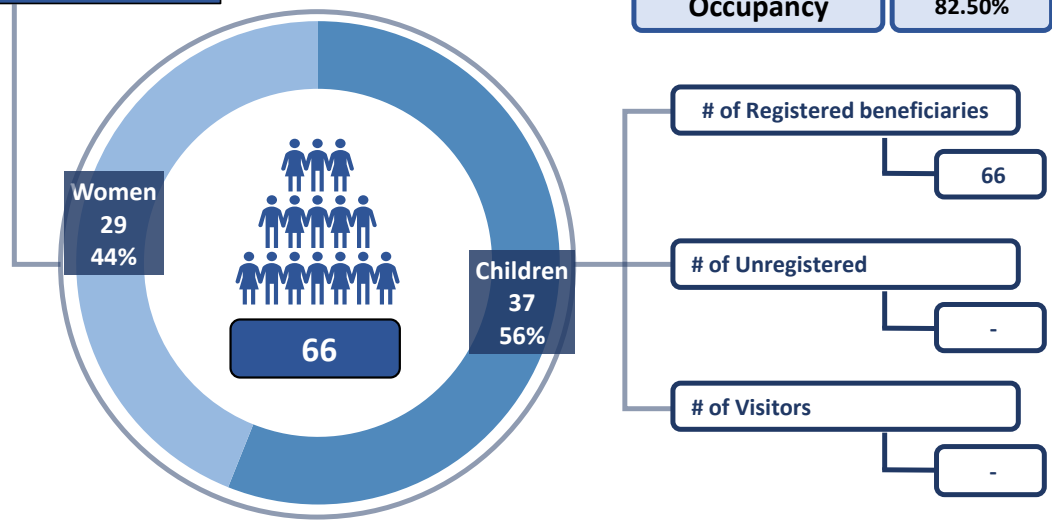
Health	Actor(s)	Hellenic Army
	Doctor present in Site	NO
	Distance to nearest health facility	0.3 Km
	Distance to nearest pharmacy	2.4 Km
	% of population with Social Security Number	84.85%

Protection	Protection Actor(s)	IOM
	Child Protection Actor(s)	IOM
	Safe Zone Actor(s)	Not Applicable
	Protection meetings	NO
	Psychosocial Support	YES
	Children Friendly Space	YES
	Female Friendly Space	YES
	Safe Zone in Site	NO
	Legal Assistance	YES
	SGBV referral mechanism	YES
	PWSN referral mechanism	YES
	UMC referral mechanism	YES

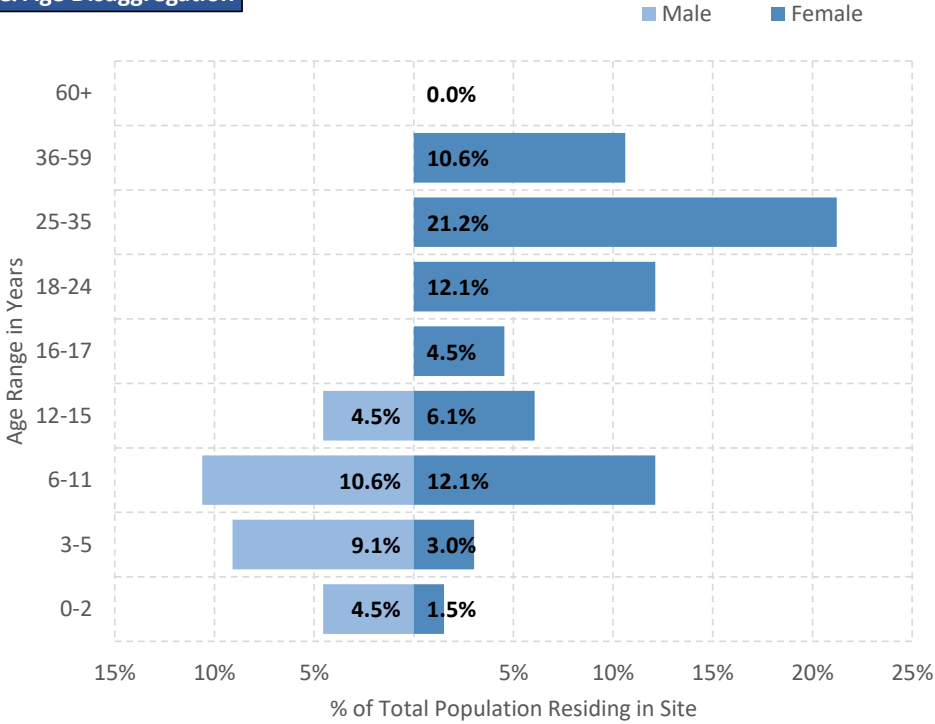
Education	Formal Education Actor(s)	Ministry of Education
	NFE Actor(s)	N/A
	# of students enrolled in Public School	N/A
	Access to public school(s)	N/A
	Non-formal Education services in Site	NO
	NFE courses for minors	N/A
	NFE courses for adults	N/A

Distributions	Actor(s)	IOM
---------------	----------	-----

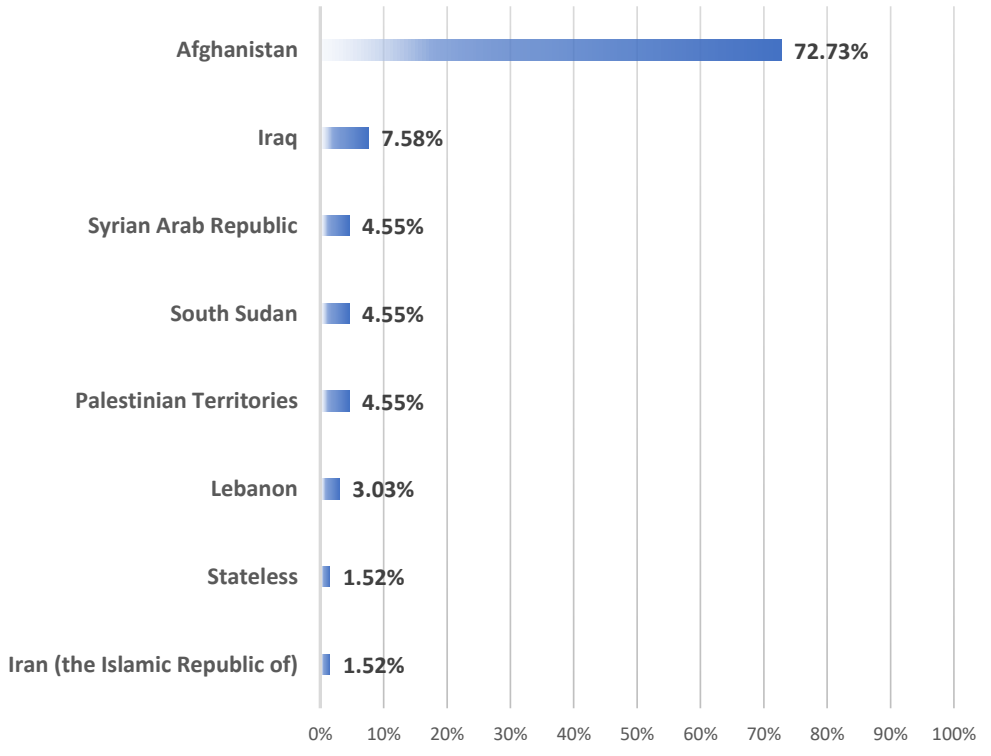
Total Population



Gender & Age Disaggregation



NATIONALITY BREAKDOWN %



Demographic Data updated: 31-08-21

Access to labour-market	% of population with Tax Number (AFM-holders)	79.31%
	% of population above 15 y.o. with OAED card	25.71%
Access to services off-site	Public transportation	YES
	Distance to Citizens' Service Center (KEP)	2.1 Km
	Distance to Tax Office	2.2 Km
	Distance to ATM	2.6 Km

Cash Actor(s)	UNHCR - CRS
---------------	-------------

Site Factsheet

Supporting the Greek Authorities in Managing the National Reception System for Asylum Seekers and Vulnerable Migrants (SMS)



Latitude: 38.388193 - Longitude: 23.503318

Ritsona Long-Term Accommodation Site is located between the geographical boundaries of the Prefecture of Viotia and the Prefecture of Evia and belongs to the geographical Department of Sterea Ellada. It is located 12km away from Chalkida , which is the nearest urban destination and 75km away from Athens. The connection is via the National Highway. Ritsona LTAC is reachable through the intercity bus, while the main bus station in Athens is centrally located (Ave. Liosion 260). The intercity bus stop is located at the industrial area of Ritsona, 700m away from the Site. Chalkida Hospital is 18km away and is accessible by bus.



Total Area covered: 175,705 m²

Site Capacity: 2,948

of Total Shelter Units: 447
of Containers: 187
of Apartments/Rooms: 260
of Cabins: 0
of Other: 0

Emergency Units:
of Partitioned Rooms in Rubhalls: 0
of Tents: 0

Camp Management	Actor(s)	Ministry of Migration and Asylum (RIS)
	Type of Site	Long Term Accommodation Site

Site Management Support	Actor(s)	IOM
	Coordination meetings	YES
	Community meetings	YES
	Community feedback mechanism	YES

Shelter	Actor(s)	IOM
	# of accommodation units in need of repairs	0
	# of beneficiaries residing in tents	0
	# of beneficiaries residing in rubhalls	0
	# of beneficiaries residing in common areas	0
	# of beneficiaries residing in makeshift shelters	0

WASH	Actor(s)	IOM
	# of accommodation units with latrines	447
	# of latrines in common spaces	0
	Separation for men and women	Not applicable
	# of accommodation units with showers	447
	# of showers in common spaces	0
	Separation for men and women	Not applicable

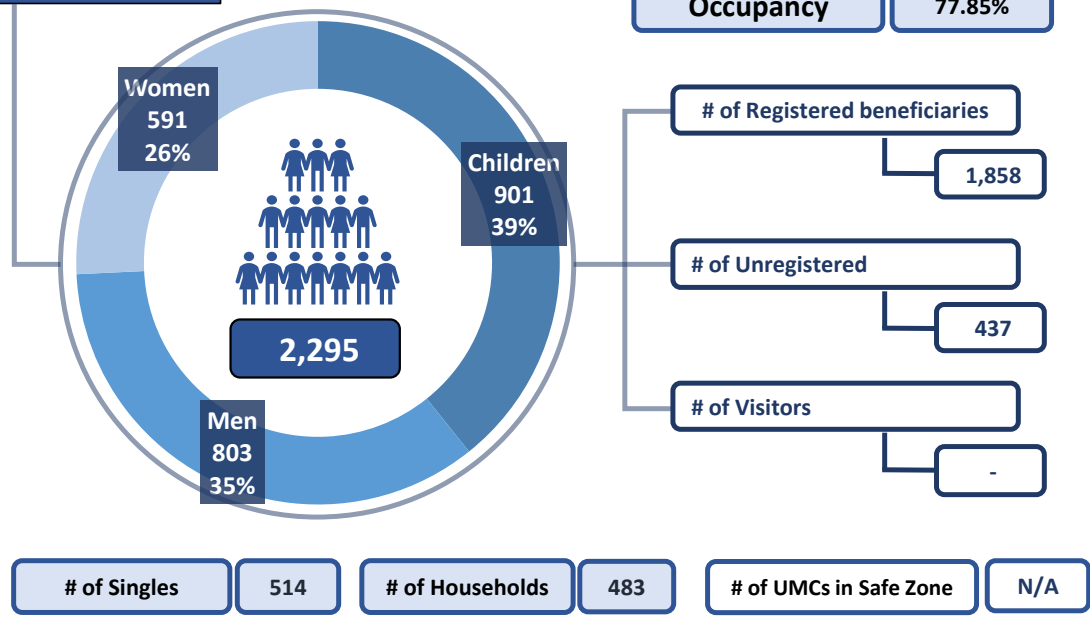
Health	Actor(s)	EODY
	Doctor present in Site	YES
	Distance to nearest health facility	18.4 Km
	Distance to nearest pharmacy	10.5 Km
	% of population with Social Security Number	75.38%

Protection	Protection Actor(s)	IOM
	Child Protection Actor(s)	UNICEF - Solidarity Now
	Safe Zone Actor(s)	Not Applicable
	Protection meetings	YES
	Psychosocial Support	YES
	Children Friendly Space	YES
	Female Friendly Space	YES
	Safe Zone in Site	NO
	Legal Assistance	YES
	SGBV referral mechanism	YES
	PWSN referral mechanism	YES
	UMC referral mechanism	YES

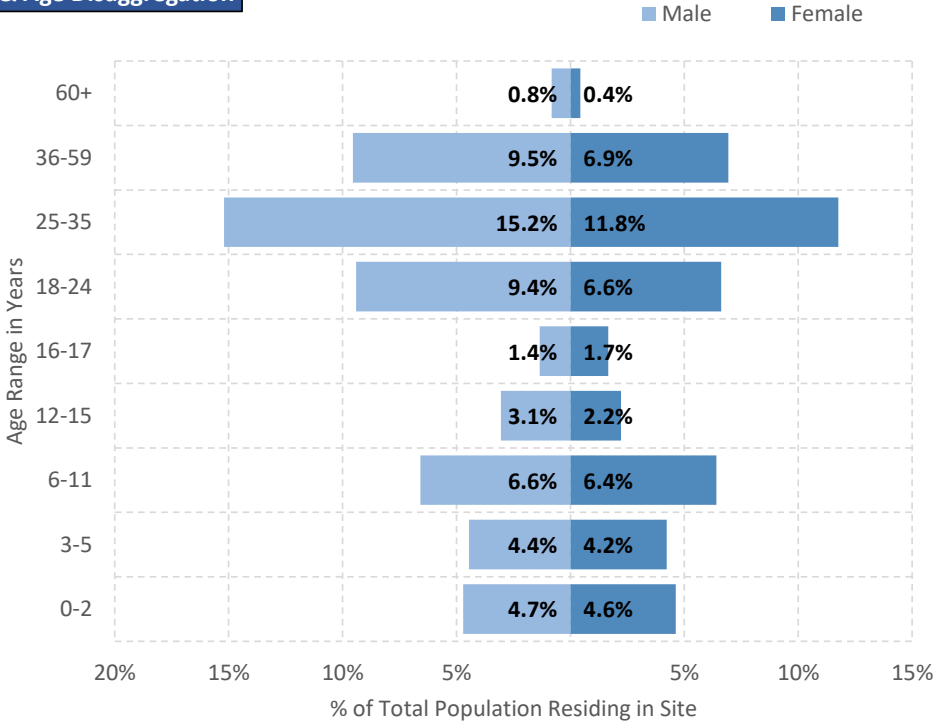
Education	Formal Education Actor(s)	Ministry of Education
	NFE Actor(s)	UNICEF - Solidarity Now- Lighthouse Relief
	# of students enrolled in Public School	N/A
	Access to public school(s)	N/A
	Non-formal Education services in Site	YES
	NFE courses for minors	Greek - English
	NFE courses for adults	N/A

Distributions	Actor(s)	IOM
---------------	----------	-----

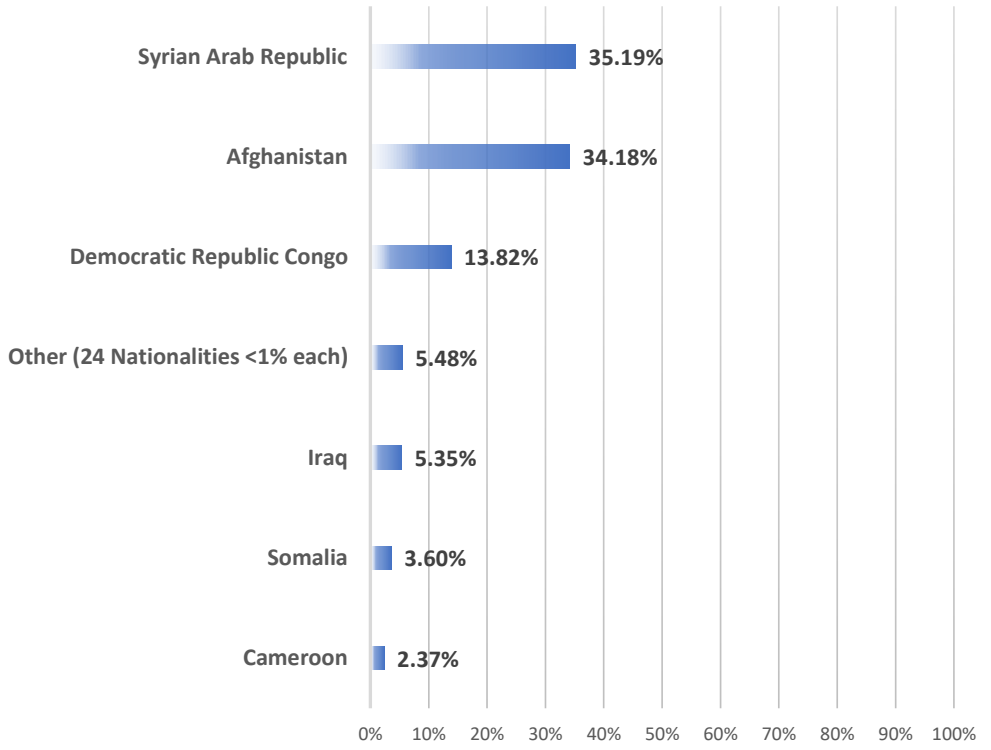
Total Population



Gender & Age Disaggregation



NATIONALITY BREAKDOWN %



Demographic Data updated: 31-08-21

Access to labour-market	% of population with Tax Number (AFM-holders)	40.60%
	% of population above 15 y.o. with OAED card	24.45%

Access to services off-site	Public transportation	NO
	Distance to Citizens' Service Center (KEP)	10.7 Km
	Distance to Tax Office	20.4 Km
	Distance to ATM	5.0 Km

Cash Actor(s)	UNHCR - CRS
---------------	-------------

Site Factsheet

Supporting the Greek Authorities in Managing the National Reception System for Asylum Seekers and Vulnerable Migrants (SMS)

Schisto

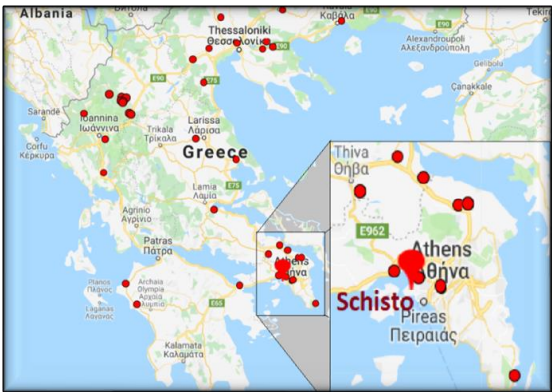
August-21



Funded by the Asylum, Migration and Integration Fund of the European Union



IOM • OIM



Latitude: 37.978211 - Longitude: 23.593508

Schisto is located 10 km west of Piraeus and 18 km away from the center of Athens. The nearest urban center is Keratsini (3.9 km away from the site). Public buses connect the LTAS with Keratsini and Athens, with the bus stop being outside the LTAS. The nearest hospital is the General Hospital of Nikaia.



Total Area covered: 38,264 m²

Site Capacity: 1,358
Safe Zone Capacity: 30

of Total Shelter Units: 242
of Containers: 216
of Apartments/Rooms: 26
of Cabins: 0
of Other: 0

Emergency Units:
of Partitioned Rooms in Rubhalls: 0
of Tents: 0

Camp Management	Actor(s)	Ministry of Migration and Asylum (RIS)
	Type of Site	Long Term Accommodation Site

Site Management Support	Actor(s)	DRC
	Coordination meetings	NO
	Community meetings	YES
	Community feedback mechanism	YES

Shelter	Actor(s)	DRC
	# of accommodation units in need of repairs	0
	# of beneficiaries residing in tents	0
	# of beneficiaries residing in rubhalls	0
	# of beneficiaries residing in common areas	17
	# of beneficiaries residing in makeshift shelters	4

WASH	Actor(s)	DRC
	# of accommodation units with latrines	216
	# of latrines in common spaces	31
	Separation for men and women	YES
	# of accommodation units with showers	168
	# of showers in common spaces	27
	Separation for men and women	YES

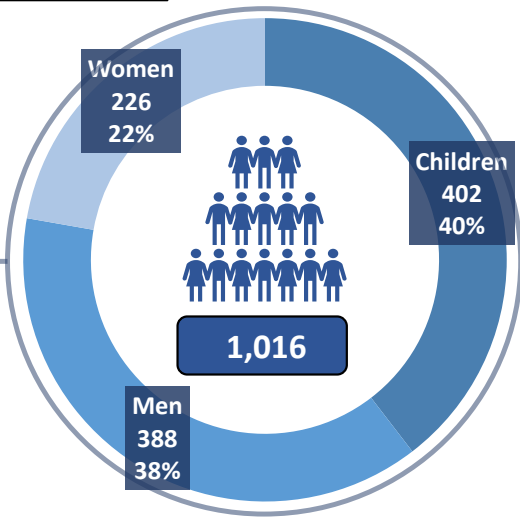
Health	Actor(s)	EODY - Hellenic Air Force
	Doctor present in Site	YES
	Distance to nearest health facility	7.5 km
	Distance to nearest pharmacy	3.8 km
	% of population with Social Security Number	71.65%

Protection	Protection Actor(s)	DRC
	Child Protection Actor(s)	ARSIS - TdH
	Safe Zone Actor(s)	IOM - ARSIS
	Protection meetings	YES
	Psychosocial Support	YES
	Children Friendly Space	YES
	Female Friendly Space	YES
	Safe Zone in Site	YES
	Legal Assistance	YES
	SGBV referral mechanism	YES
	PWSN referral mechanism	YES
	UMC referral mechanism	YES

Education	Formal Education Actor(s)	Ministry of Education
	NFE Actor(s)	DRC
	# of students enrolled in Public School	N/A
	Access to public school(s)	N/A
	Non-formal Education services in Site	YES
	NFE courses for minors	Greek - English - ICT
	NFE courses for adults	N/A

Distributions	Actor(s)	DRC
---------------	----------	-----

Total Population



Reporting Agency: Danish Refugee Council

Occupancy

74.82%

of Registered beneficiaries

745

of Unregistered

271

of Visitors

-

of Singles

218

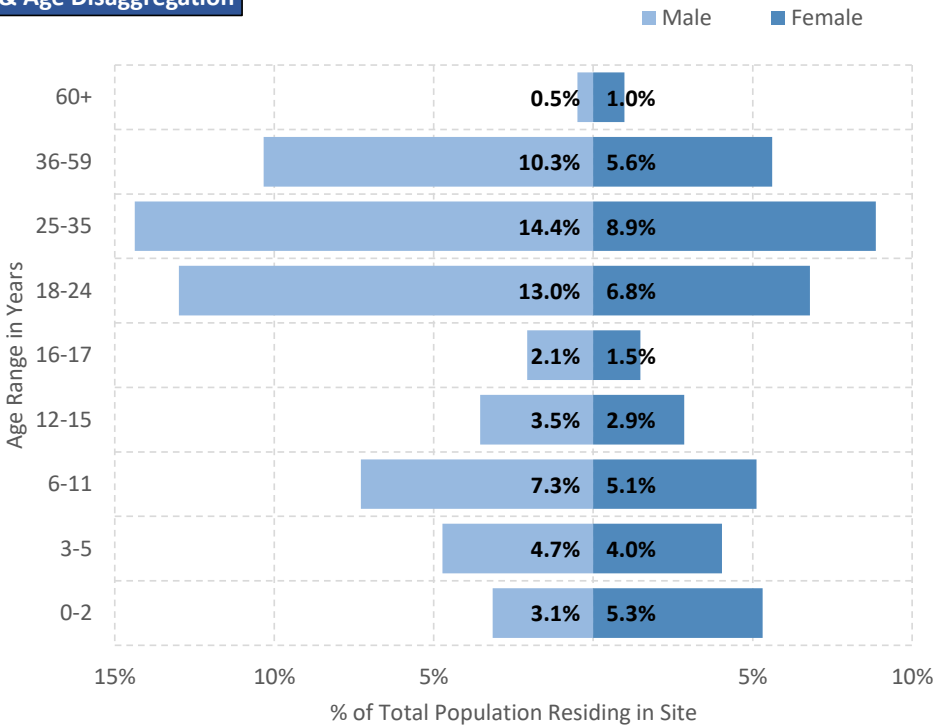
of Households

209

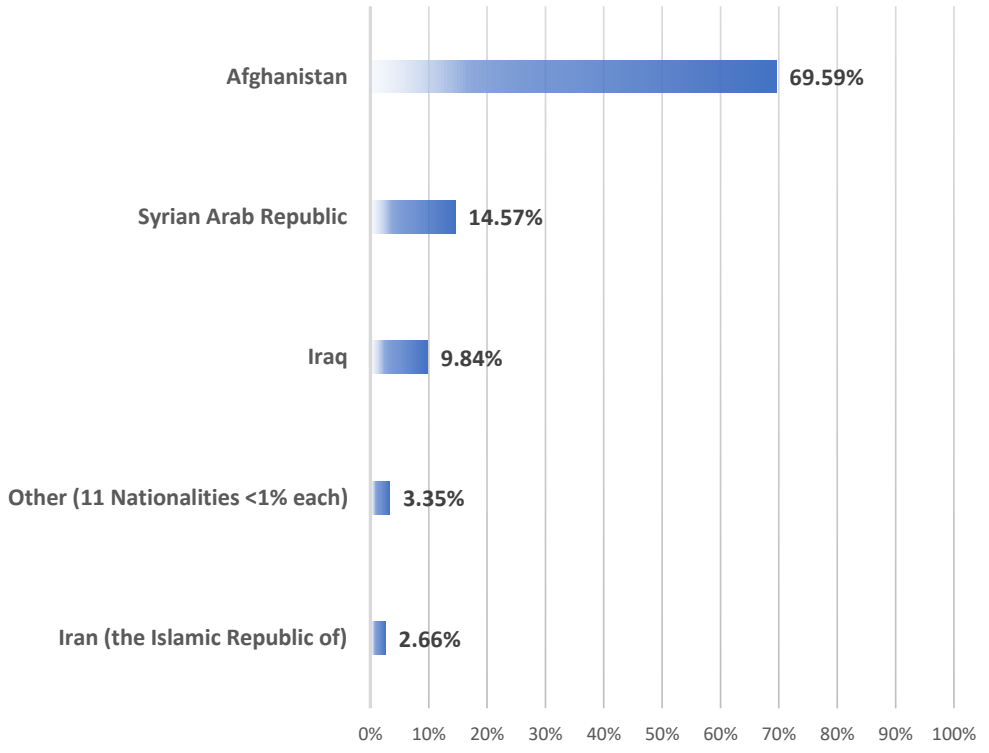
of UMCs in Safe Zone

30

Gender & Age Disaggregation



NATIONALITY BREAKDOWN %



Demographic Data updated: 31-08-21

Access to labour-market	% of population with Tax Number (AFM-holders)	12.54%
	% of population above 15 y.o. with OAED card	5.45%

Access to services off-site	Public transportation	YES
	Distance to Citizens' Service Center (KEP)	5.0 Km
	Distance to Tax Office	10.0 Km
	Distance to ATM	3.6 Km

Cash Actor(s)	UNHCR - CRS
---------------	-------------



Funded by the Asylum, Migration and Integration Fund of the European Union



Helping children worldwide.



Site Factsheet

Supporting the Greek Authorities in Managing the National Reception System for Asylum Seekers and Vulnerable Migrants (SMS)

Serres

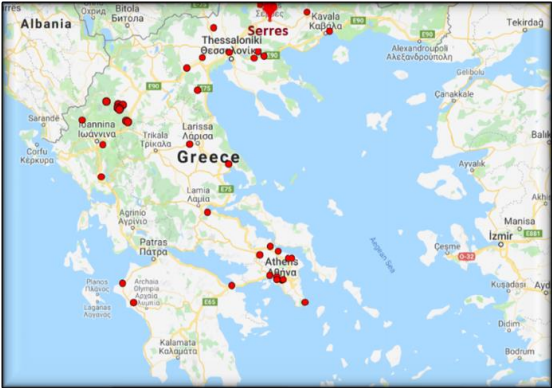
August-21



Funded by the Asylum, Migration and Integration Fund of the European Union



IOM • OIM



Latitude: 41.07245 - Longitude: 23.54729

Serres Long-Term Accommodation Site is located on the south side of Serres, 2.5 km away from Serres center and 100km north to Thessaloniki. The Central Bus Station (KTEL) and train station are very close to the site, approximately 500m away. Transportation to General Hospital of Serres is provided by bus and the starting point is in the city of Serres with regular routes. Super markets and pharmacies are also easily accessible.



Total Area covered: 83,459.36 m²

Site Capacity: 1,651

of Total Shelter Units: 227
of Containers: 94
of Apartments/Rooms: 133
of Cabins: 0
of Other: 0

Emergency Units:
of Partitioned Rooms in Rubhalls: 0
of Tents: 0

Camp Management	Actor(s)	Ministry of Migration and Asylum (RIS)
	Type of Site	Long Term Accommodation Site

Site Management Support	Actor(s)	IOM
	Coordination meetings	NO
	Community meetings	YES
	Community feedback mechanism	YES

Shelter	Actor(s)	IOM
	# of accommodation units in need of repairs	3
	# of beneficiaries residing in tents	0
	# of beneficiaries residing in rubhalls	0
	# of beneficiaries residing in common areas	0
	# of beneficiaries residing in makeshift shelters	0

WASH	Actor(s)	IOM
	# of accommodation units with latrines	214
	# of latrines in common spaces	13
	Separation for men and women	YES
	# of accommodation units with showers	214
	# of showers in common spaces	12
	Separation for men and women	YES

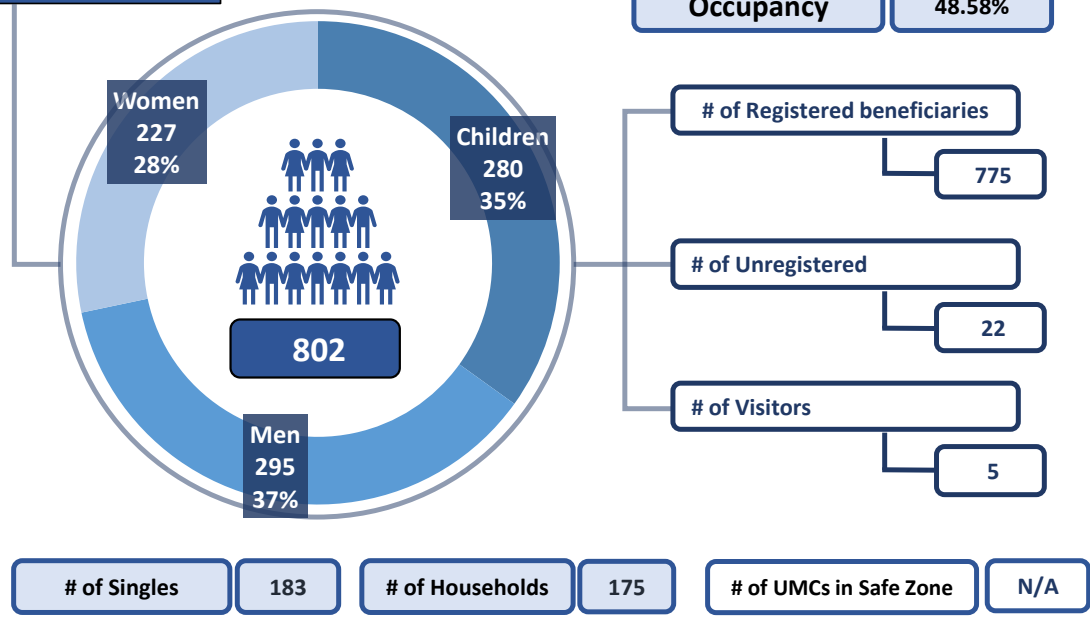
Health	Actor(s)	EODY
	Doctor present in Site	YES
	Distance to nearest health facility	3.0 Km
	Distance to nearest pharmacy	2.0 Km
	% of population with Social Security Number	68.20%

Protection	Protection Actor(s)	IOM
	Child Protection Actor(s)	UNICEF - Solidarity Now
	Safe Zone Actor(s)	Not Applicable
	Protection meetings	YES
	Psychosocial Support	YES
	Children Friendly Space	YES
	Female Friendly Space	YES
	Safe Zone in Site	NO
	Legal Assistance	YES
	SGBV referral mechanism	YES
	PWSN referral mechanism	YES
	UMC referral mechanism	YES

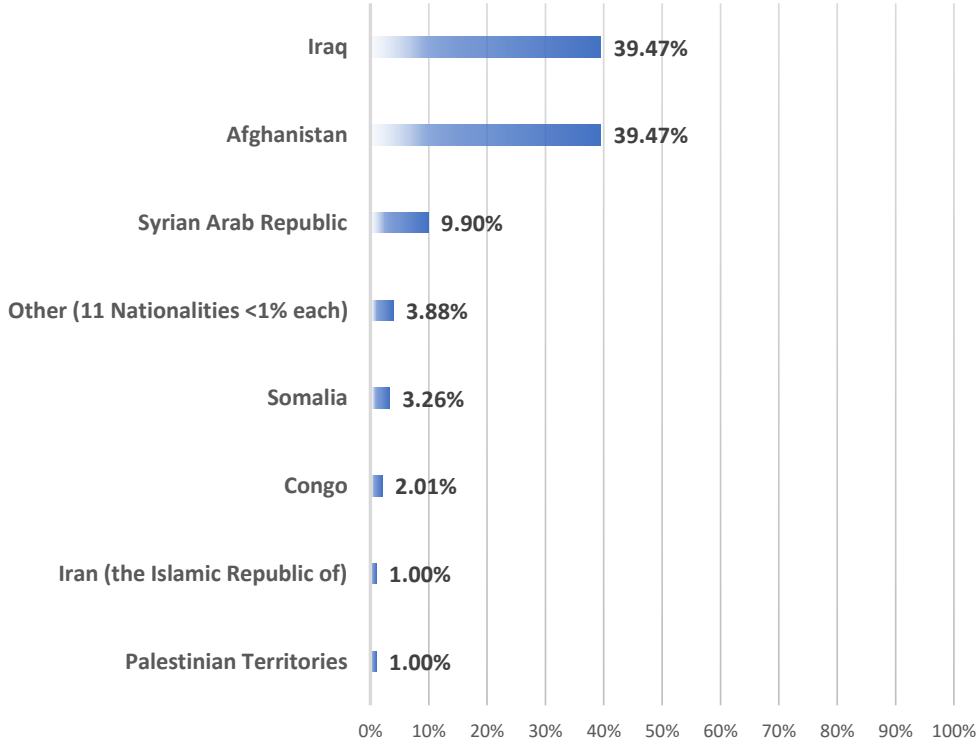
Education	Formal Education Actor(s)	Ministry of Education
	NFE Actor(s)	UNICEF - Solidarity Now
	# of students enrolled in Public School	N/A
	Access to public school(s)	N/A
	Non-formal Education services in Site	YES
	NFE courses for minors	Greek - English
	NFE courses for adults	N/A

Distributions	Actor(s)	IOM
---------------	----------	-----

Total Population



NATIONALITY BREAKDOWN %



Funded by the Asylum, Migration and Integration Fund of the European Union

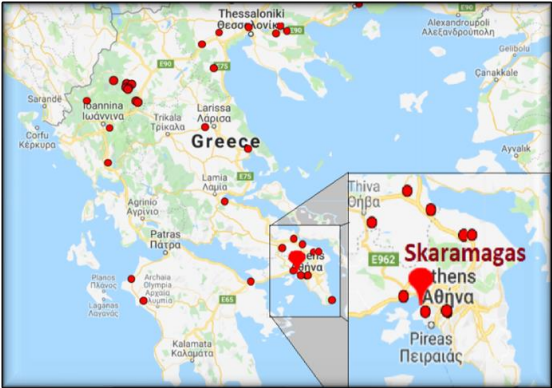


Site Factsheet

Supporting the Greek Authorities in Managing the National Reception System for Asylum Seekers and Vulnerable Migrants (SMS)


Skaramangas

August-21



Latitude: 38.010000 - Longitude: 23.600000

Skaramangas is located 13 km west of Athens, belonging administratively to the Municipality of Chaidari. The nearest urban centers are Chaidari (7 km) and Aspropyrgos (7.5 km), which are reachable by bus. The bus station is located outside the LTAS. The closest metro station is Agia Marina and provides direct connection to the center of Athens. The nearest public hospital, Attikon General Hospital, lies 6.5 km away from the LTAS.



Total Area covered: 83,367 m²

Site Capacity: 2,394

of Total Shelter Units: 344
of Containers: 344
of Apartments/Rooms: 0
of Cabins: 0
of Other: 0

Emergency Units:
of Partitioned Rooms in Rubhalls: 0
of Tents: 0

Camp Management	Actor(s)	Ministry of Migration and Asylum (RIS)
	Type of Site	Long Term Accommodation Site

Site Management Support	Actor(s)	DRC
	Coordination meetings	NO
	Community meetings	NO
	Community feedback mechanism	YES

Shelter	Actor(s)	DRC
	# of accommodation units in need of repairs	83
	# of beneficiaries residing in tents	0
	# of beneficiaries residing in rubhalls	0
	# of beneficiaries residing in common areas	54
	# of beneficiaries residing in makeshift shelters	0

WASH	Actor(s)	DRC
	# of accommodation units with latrines	344
	# of latrines in common spaces	17
	Separation for men and women	YES
	# of accommodation units with showers	344
	# of showers in common spaces	7
	Separation for men and women	YES

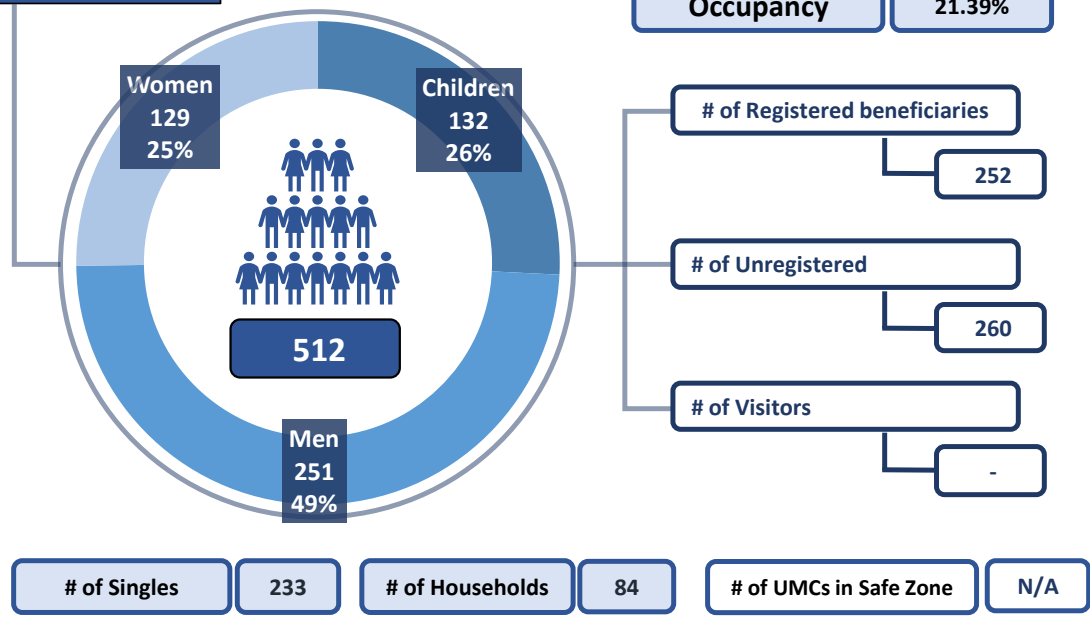
Health	Actor(s)	EODY - Hellenic Navy
	Doctor present in Site	YES
	Distance to nearest health facility	9.8 Km
	Distance to nearest pharmacy	6.0 Km
	% of population with Social Security Number	45.12%

Protection	Protection Actor(s)	DRC
	Child Protection Actor(s)	TdH
	Safe Zone Actor(s)	Not Applicable
	Protection meetings	NO
	Psychosocial Support	YES
	Children Friendly Space	NO
	Female Friendly Space	NO
	Safe Zone in Site	NO
	Legal Assistance	YES
	SGBV referral mechanism	YES
	PWSN referral mechanism	YES
	UMC referral mechanism	YES

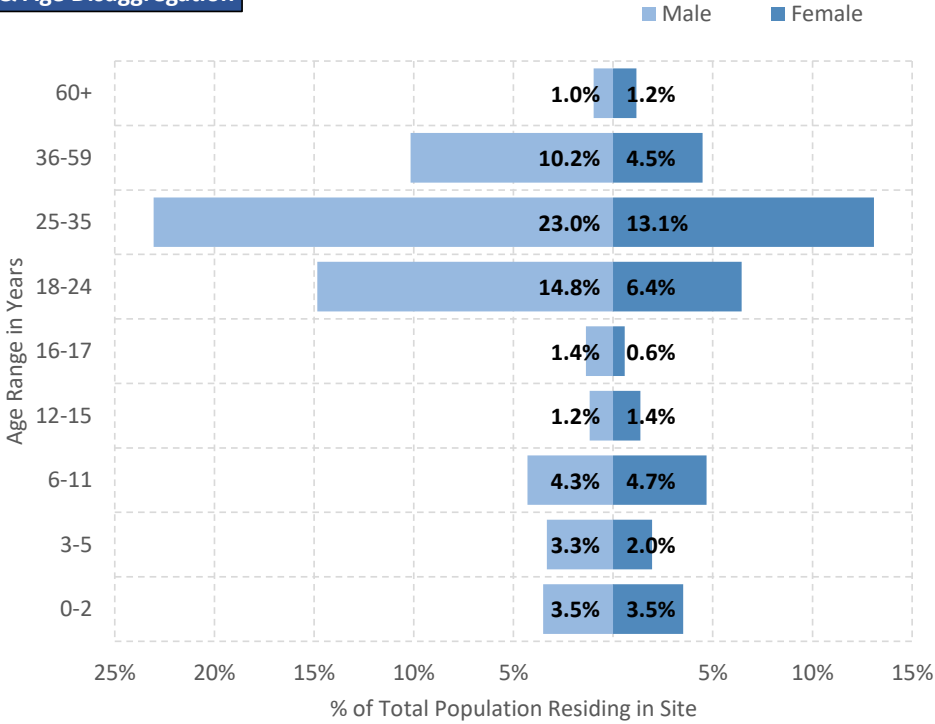
Education	Formal Education Actor(s)	Ministry of Education
	NFE Actor(s)	DRC
	# of students enrolled in Public School	N/A
	Access to public school(s)	N/A
	Non-formal Education services in Site	NO
	NFE courses for minors	N/A
	NFE courses for adults	N/A

Distributions	Actor(s)	DRC - Drop in the Ocean
---------------	----------	-------------------------

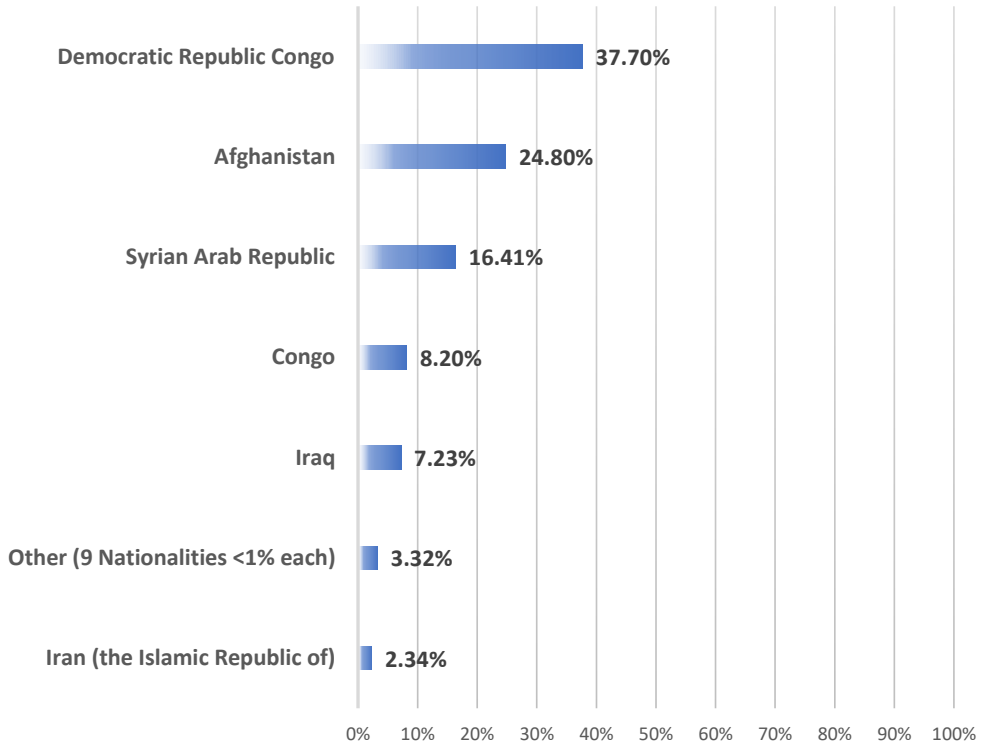
Total Population



Gender & Age Disaggregation



NATIONALITY BREAKDOWN %



Demographic Data updated: 31-08-21

Access to labour-market	% of population with Tax Number (AFM-holders)	13.95%
	% of population above 15 y.o. with OAED card	8.56%
Access to services off-site	Public transportation	YES
	Distance to Citizens' Service Center (KEP)	6.6 Km
	Distance to Tax Office	8.9 Km
	Distance to ATM	5.0 Km

Cash Actor(s)	UNHCR - CRS
---------------	-------------



Funded by the Asylum, Migration and Integration Fund of the European Union



Site Factsheet

Supporting the Greek Authorities in Managing the National Reception System for Asylum Seekers and Vulnerable Migrants (SMS)

Thermopyles

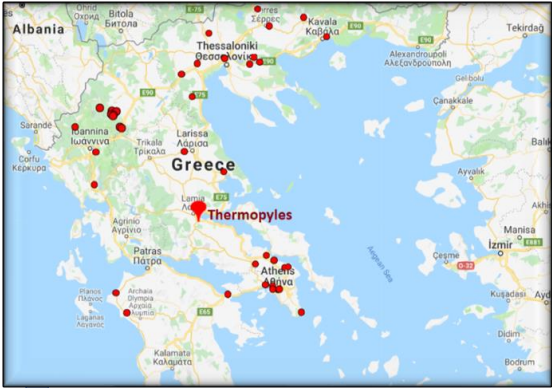
August-21



Funded by the Asylum, Migration and Integration Fund of the European Union




IOM • OIM



Latitude: 38.794139 - Longitude: 22.526612

Thermopyles Long-Term Accommodation Site is located in the Prefecture of Fthiotida. The Accommodation Center is located 1km away from Thermopyles village, 15km away from Lamia city and 200km away from Athens. Intercity bus transportation to Lamia is available. Athens is also accessible from Thermopyles village and Lamia through public transportation. The General Hospital of Lamia is located 20km from Thermopyles camp.



Total Area covered: Undefined (no fencing)

Site Capacity: 560

of Total Shelter Units: 110
of Containers: 12
of Apartments/Rooms: 98
of Cabins: 0
of Other: 0

Emergency Units:
of Partitioned Rooms in Rubhalls: 0
of Tents: 0

Camp Management	Actor(s)	Ministry of Migration and Asylum (RIS)
	Type of Site	Long Term Accommodation Site

Site Management Support	Actor(s)	IOM
	Coordination meetings	NO
	Community meetings	YES
	Community feedback mechanism	YES

Shelter	Actor(s)	IOM
	# of accommodation units in need of repairs	4
	# of beneficiaries residing in tents	0
	# of beneficiaries residing in rubhalls	0
	# of beneficiaries residing in common areas	0
	# of beneficiaries residing in makeshift shelters	0

WASH	Actor(s)	IOM
	# of accommodation units with latrines	51
	# of latrines in common spaces	29
	Separation for men and women	YES
	# of accommodation units with showers	51
	# of showers in common spaces	19
	Separation for men and women	YES

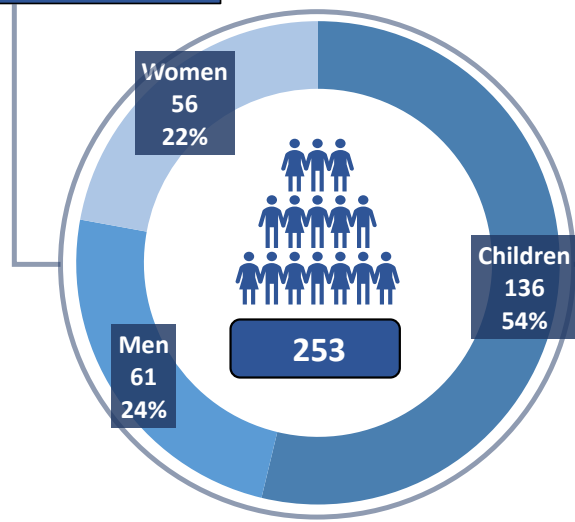
Health	Actor(s)	EODY
	Doctor present in Site	YES
	Distance to nearest health facility	20.0 Km
	Distance to nearest pharmacy	15.0 Km
	% of population with Social Security Number	68.38%

Protection	Protection Actor(s)	Ministry of Migration and Asylum (RIS) - IOM
	Child Protection Actor(s)	UNICEF - Solidarity Now
	Safe Zone Actor(s)	Not Applicable
	Protection meetings	YES
	Psychosocial Support	YES
	Children Friendly Space	YES
	Female Friendly Space	YES
	Safe Zone in Site	NO
	Legal Assistance	YES
	SGBV referral mechanism	YES
	PWSN referral mechanism	YES
	UMC referral mechanism	YES

Education	Formal Education Actor(s)	Ministry of Education
	NFE Actor(s)	Prefecture of Central Greece
	# of students enrolled in Public School	N/A
	Access to public school(s)	N/A
	Non-formal Education services in Site	YES
	NFE courses for minors	English
	NFE courses for adults	N/A

Distributions	Actor(s)	IOM
---------------	----------	-----

Total Population



Reporting Agency:

International Organization for Migration

Occupancy

45.18%

of Registered beneficiaries

244

of Unregistered

-

of Visitors

9

of Singles

12

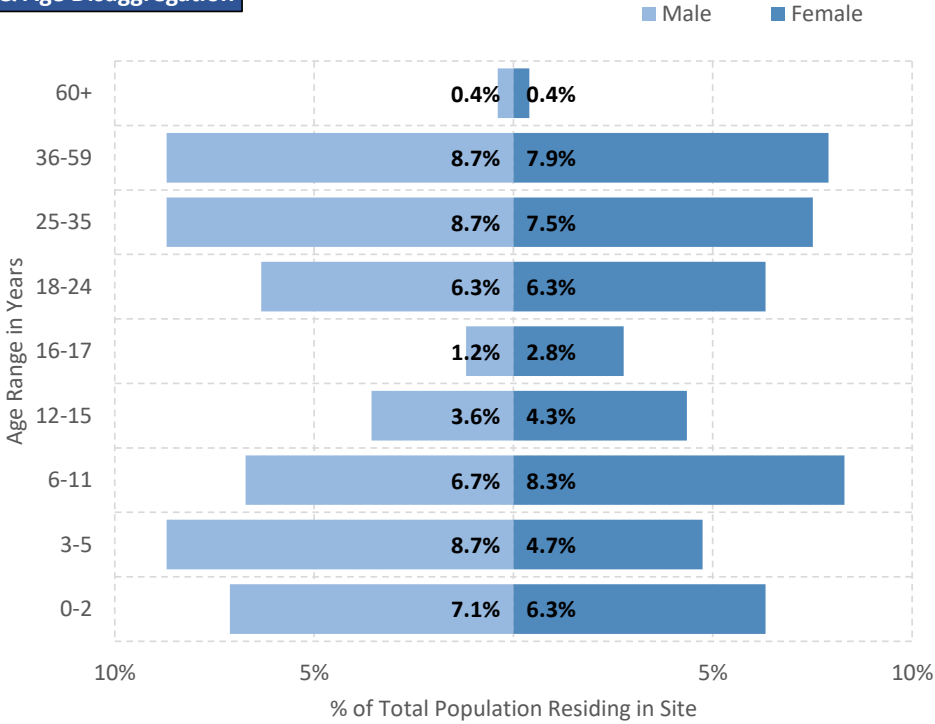
of Households

51

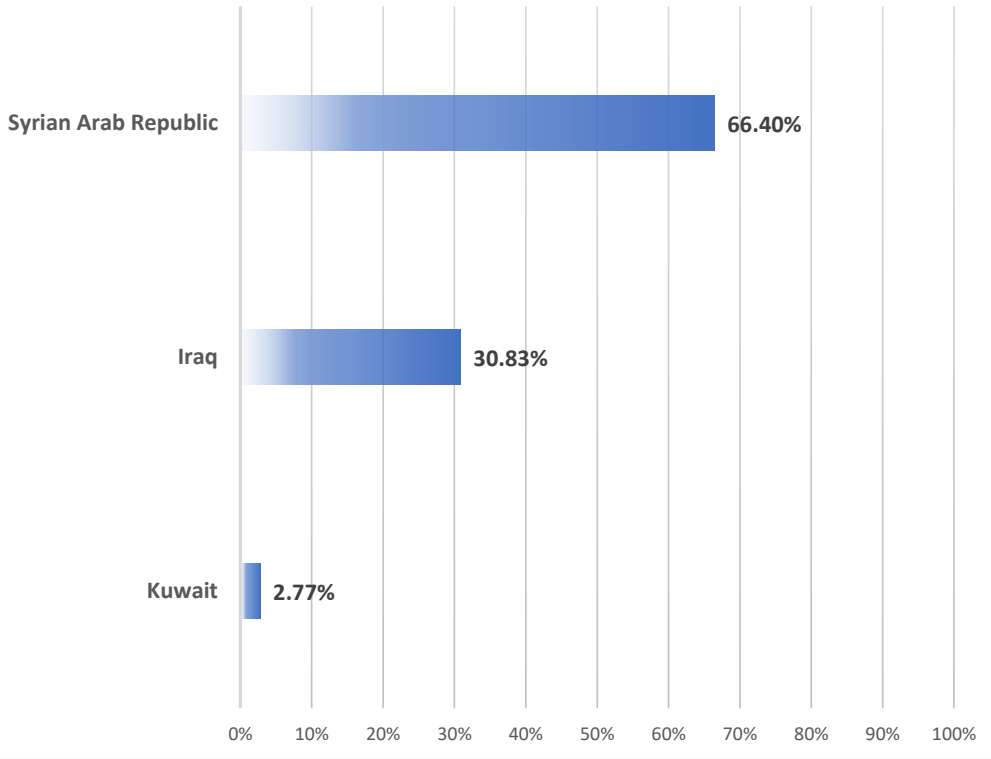
of UMCs in Safe Zone

N/A

Gender & Age Disaggregation



NATIONALITY BREAKDOWN %



Demographic Data updated: 31-08-21

Access to labour-market	% of population with Tax Number (AFM-holders)	52.99%
	% of population above 15 y.o. with OAED card	6.98%

Access to services off-site	Public transportation	YES
	Distance to Citizens' Service Center (KEP)	17.0 Km
	Distance to Tax Office	17.0 Km
	Distance to ATM	15.0 Km

Cash Actor(s)	UNHCR - CRS
---------------	-------------



Funded by the Asylum, Migration and Integration Fund of the European Union



Site Factsheet

Supporting the Greek Authorities in Managing the National Reception System for Asylum Seekers and Vulnerable Migrants (SMS)

Thiva

August-21



Funded by the Asylum, Migration and Integration Fund of the European Union



IOM • OIM



Latitude: 38.282793 - Longitude: 23.332247

Thiva Long-Term Accommodation Site is located in the Prefecture of Viotia and is 60 km away from the center of Athens and 5km from the city of Thiva, which is accessible by bus. Thiva is connected with Athens through intercity bus, with routes every hour. Thiva Hospital is 7,5Km away from the accommodation center and it is easily accessible by bus.



Total Area covered: 36,308 m²

Site Capacity: 947
Safe Zone Capacity: 30

of Total Shelter Units: 137
of Containers: 64
of Apartments/Rooms: 63
of Cabins: 0
of Other: 0

Emergency Units:
of Partitioned Rooms in Rubhalls: 0
of Tents: 7

Camp Management	Actor(s)	Ministry of Migration and Asylum (RIS)
	Type of Site	Long Term Accommodation Site

Site Management Support	Actor(s)	IOM
	Coordination meetings	YES
	Community meetings	YES
	Community feedback mechanism	YES

Shelter	Actor(s)	IOM
	# of accommodation units in need of repairs	0
	# of beneficiaries residing in tents	37
	# of beneficiaries residing in rubhalls	0
	# of beneficiaries residing in common areas	21
	# of beneficiaries residing in makeshift shelters	0

WASH	Actor(s)	IOM
	# of accommodation units with latrines	64
	# of latrines in common spaces	60
	Separation for men and women	YES
	# of accommodation units with showers	64
	# of showers in common spaces	60
	Separation for men and women	YES

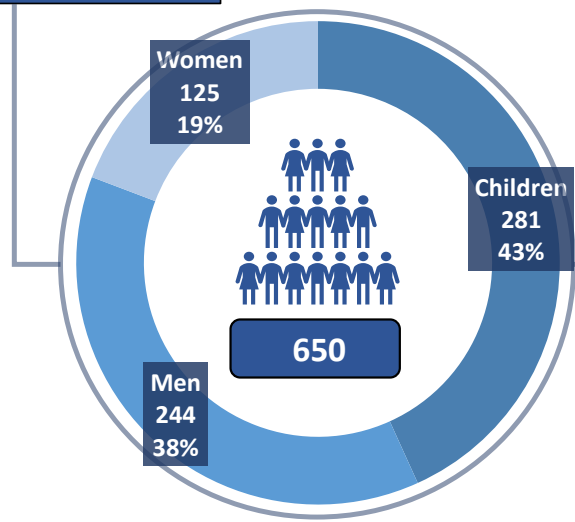
Health	Actor(s)	EODY - Hellenic Army
	Doctor present in Site	YES
	Distance to nearest health facility	7.5 Km
	Distance to nearest pharmacy	3.2 Km
	% of population with Social Security Number	84.31%

Protection	Protection Actor(s)	IOM
	Child Protection Actor(s)	UNICEF - Solidarity Now
	Safe Zone Actor(s)	IOM - ARSIS
	Protection meetings	YES
	Psychosocial Support	YES
	Children Friendly Space	NO
	Female Friendly Space	YES
	Safe Zone in Site	YES
	Legal Assistance	YES
	SGBV referral mechanism	YES
	PWSN referral mechanism	YES
	UMC referral mechanism	YES

Education	Formal Education Actor(s)	Ministry of Education
	NFE Actor(s)	UNICEF - Solidarity Now
	# of students enrolled in Public School	N/A
	Access to public school(s)	N/A
	Non-formal Education services in Site	YES
	NFE courses for minors	Greek - English
	NFE courses for adults	N/A

Distributions	Actor(s)	IOM
---------------	----------	-----

Total Population



Occupancy

68.64%

of Registered beneficiaries

575

of Unregistered

75

of Visitors

-

of Singles

128

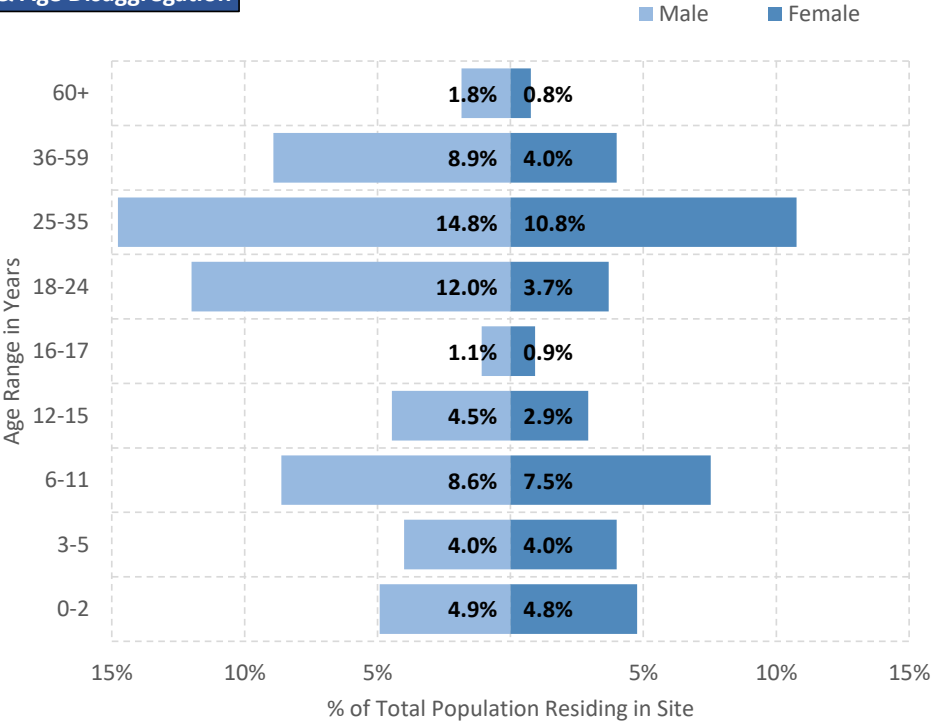
of Households

124

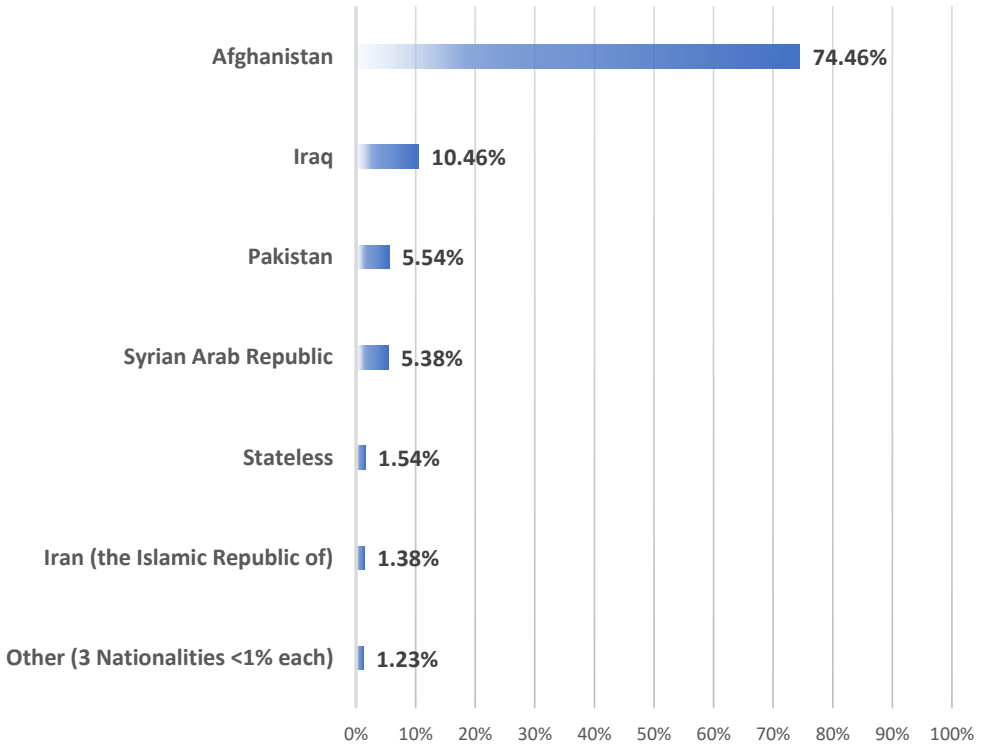
of UMCs in Safe Zone

29

Gender & Age Disaggregation



NATIONALITY BREAKDOWN %



Demographic Data updated: 31-08-21

Access to labour-market	% of population with Tax Number (AFM-holders)	45.80%
	% of population above 15 y.o. with OAED card	29.01%

Access to services off-site	Public transportation	YES
	Distance to Citizens' Service Center (KEP)	4.7 Km
	Distance to Tax Office	4.0 Km
	Distance to ATM	4.5 Km

Cash Actor(s)	UNHCR - CRS
---------------	-------------

Site Factsheet

Supporting the Greek Authorities in Managing the National Reception System for Asylum Seekers and Vulnerable Migrants (SMS)

Vagiochori
August-21



Latitude: 40.712543 - Longitude: 23.378768

Vagiochori Long-Term Accommodation Site is located in located near the village of Vagiochori and in the eastern part of the Thessaloniki area. Lagkadas, the closest urban center is 28km away. Public bus transportation (KTEL) is available just outside the Site.



Total Area covered: 18,951 m²

Site Capacity: 792
Safe Zone Capacity: 30

of Total Shelter Units: 138
of Containers: 132
of Apartments/Rooms: 6
of Cabins: 0
of Other: 0

Emergency Units:
of Partitioned Rooms in Rubhalls: 0
of Tents: 0

Camp Management	Actor(s)	Ministry of Migration and Asylum (RIS)
	Type of Site	Long Term Accommodation Site
Site Management Support	Actor(s)	IOM
	Coordination meetings	NO
	Community meetings	NO
	Community feedback mechanism	YES

Shelter	Actor(s)	IOM
	# of accommodation units in need of repairs	0
	# of beneficiaries residing in tents	0
	# of beneficiaries residing in rubhalls	0
	# of beneficiaries residing in common areas	0
	# of beneficiaries residing in makeshift shelters	0

WASH	Actor(s)	IOM
	# of accommodation units with latrines	132
	# of latrines in common spaces	0
	Separation for men and women	Not applicable
	# of accommodation units with showers	132
	# of showers in common spaces	0
	Separation for men and women	Not applicable

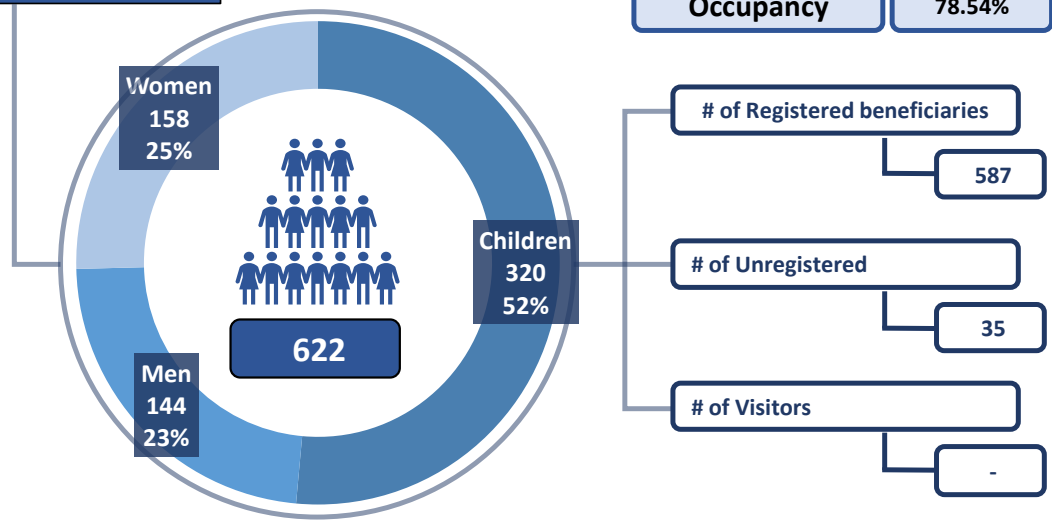
Health	Actor(s)	EODY
	Doctor present in Site	YES
	Distance to nearest health facility	28.0 Km
	Distance to nearest pharmacy	28.0 Km
	% of population with Social Security Number	90.35%

Protection	Protection Actor(s)	IOM
	Child Protection Actor(s)	UNICEF - Solidarity Now
	Safe Zone Actor(s)	Not Applicable
	Protection meetings	YES
	Psychosocial Support	YES
	Children Friendly Space	YES
	Female Friendly Space	YES
	Safe Zone in Site	YES
	Legal Assistance	YES
	SGBV referral mechanism	YES
	PWSN referral mechanism	YES
	UMC referral mechanism	YES

Education	Formal Education Actor(s)	Ministry of Education
	NFE Actor(s)	UNICEF - Solidarity Now
	# of students enrolled in Public School	N/A
	Access to public school(s)	N/A
	Non-formal Education services in Site	YES
	NFE courses for minors	Greek - English
	NFE courses for adults	N/A

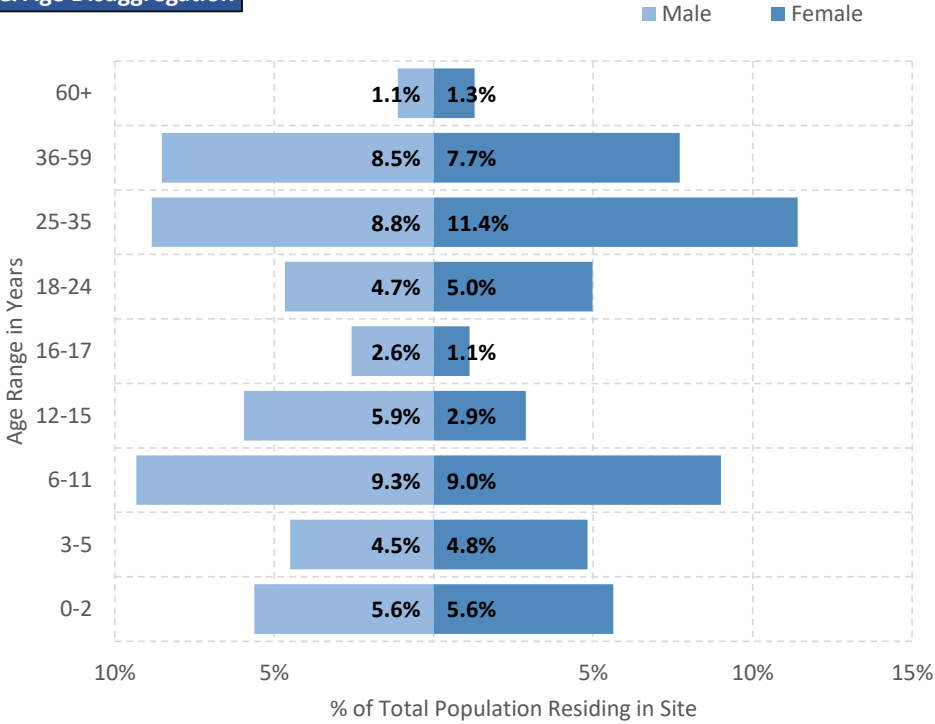
Distributions	Actor(s)	IOM
---------------	----------	-----

Total Population

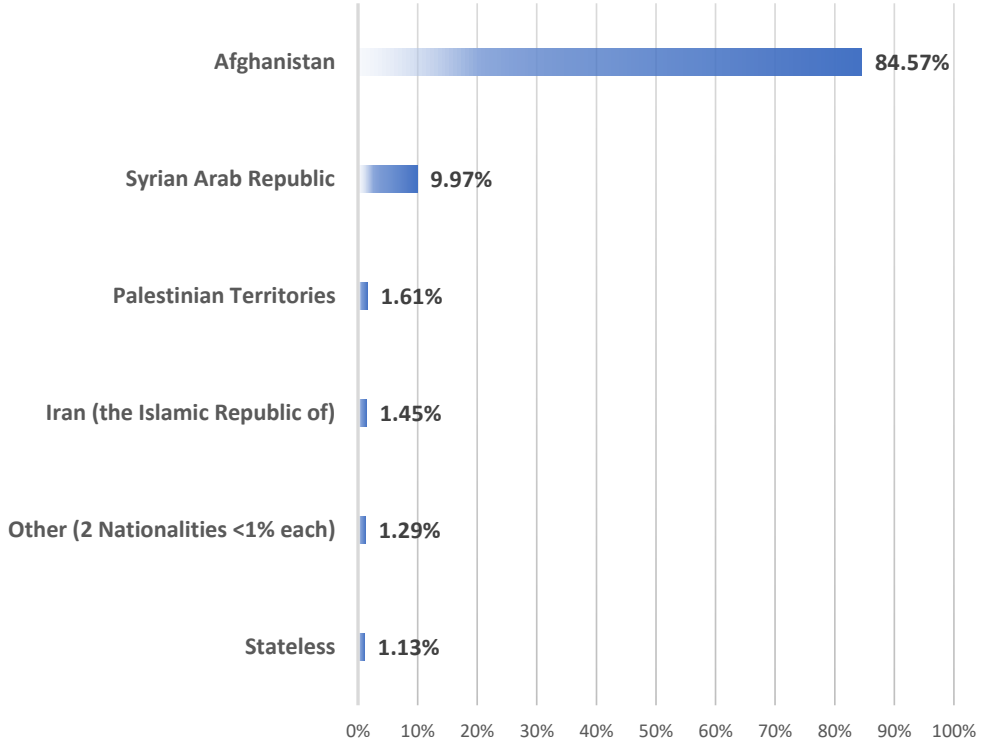


# of Singles	14	# of Households	154	# of UMCs in Safe Zone	27
--------------	----	-----------------	-----	------------------------	----

Gender & Age Disaggregation



NATIONALITY BREAKDOWN %



Demographic Data updated: 31-08-21

Access to labour-market	% of population with Tax Number (AFM-holders)	43.38%
	% of population above 15 y.o. with OAED card	15.63%
Access to services off-site	Public transportation	YES
	Distance to Citizens' Service Center (KEP)	28.0 Km
	Distance to Tax Office	28.0 Km
	Distance to ATM	28.0 Km

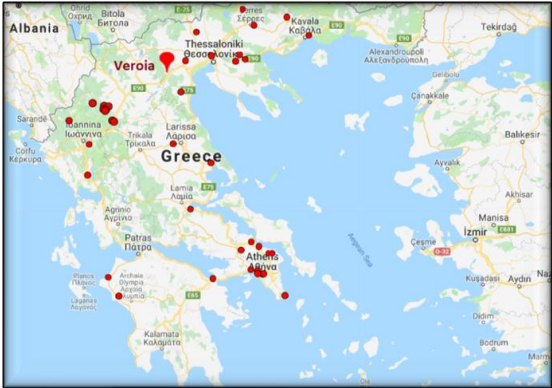
Cash Actor(s)	UNHCR - IFRC
---------------	--------------

Site Factsheet

Supporting the Greek Authorities in Managing the National Reception System for Asylum Seekers and Vulnerable Migrants (SMS)

Veria

August-21



Latitude: 40.489315 - Longitude: 22.250298

Veria is located in a military center in the village of Agia Varvara, which is 5 km away from the city center of Veria and 73 km away from Thessaloniki. An intercity bus service connects the LTAS with the city of Veria, where the General Hospital and super markets are available. The bus stop is outside of the LTAS. In Agia Varvara, there is a mini market and a pharmacy.



Total Area covered: 64,982.2 m²

Site Capacity: 489
Safe Zone Capacity: 30

of Total Shelter Units: 145
of Containers: 0
of Apartments/Rooms: 133
of Cabins: 0
of Other: 12

Emergency Units:
of Partitioned Rooms in Rubhalls: 0
of Tents: 0

Camp Management	Actor(s)	Ministry of Migration and Asylum (RIS)
	Type of Site	Long Term Accommodation Site

Site Management Support	Actor(s)	DRC
	Coordination meetings	NO
	Community meetings	YES
	Community feedback mechanism	YES

Shelter	Actor(s)	DRC
	# of accommodation units in need of repairs	3
	# of beneficiaries residing in tents	0
	# of beneficiaries residing in rubhalls	0
	# of beneficiaries residing in common areas	0
	# of beneficiaries residing in makeshift shelters	0

WASH	Actor(s)	DRC
	# of accommodation units with latrines	24
	# of latrines in common spaces	59
	Separation for men and women	YES
	# of accommodation units with showers	24
	# of showers in common spaces	25
	Separation for men and women	YES

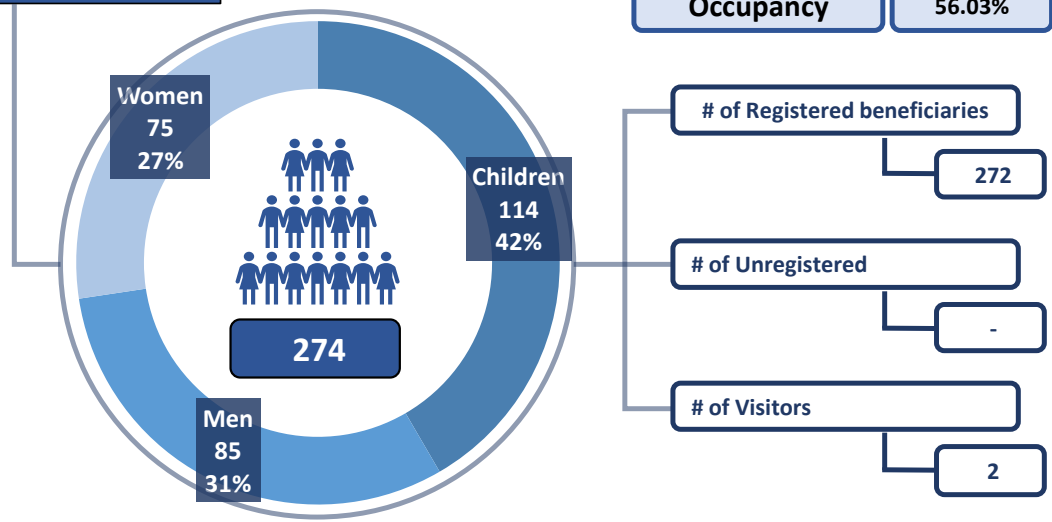
Health	Actor(s)	EODY
	Doctor present in Site	YES
	Distance to nearest health facility	7.0 Km
	Distance to nearest pharmacy	1.0 Km
	% of population with Social Security Number	78.47%

Protection	Protection Actor(s)	DRC
	Child Protection Actor(s)	TdH
	Safe Zone Actor(s)	IOM - TdH
	Protection meetings	YES
	Psychosocial Support	YES
	Children Friendly Space	YES
	Female Friendly Space	NO
	Safe Zone in Site	YES
	Legal Assistance	YES
	SGBV referral mechanism	YES
	PWSN referral mechanism	YES
	UMC referral mechanism	YES

Education	Formal Education Actor(s)	Ministry of Education
	NFE Actor(s)	DRC
	# of students enrolled in Public School	N/A
	Access to public school(s)	N/A
	Non-formal Education services in Site	YES
	NFE courses for minors	Greek - English
	NFE courses for adults	N/A

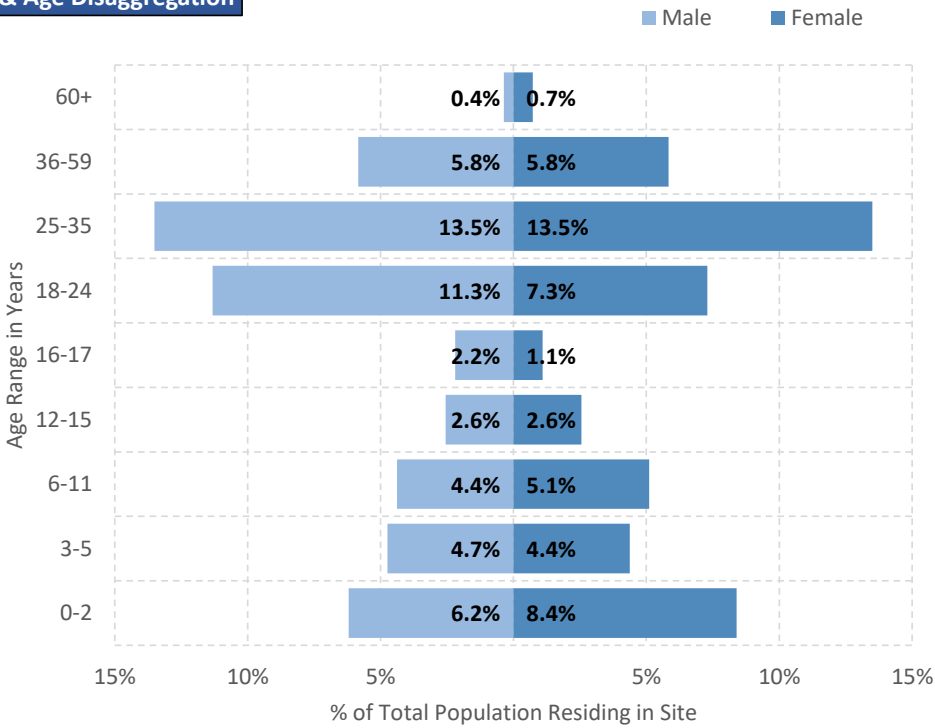
Distributions	Actor(s)	DRC
---------------	----------	-----

Total Population

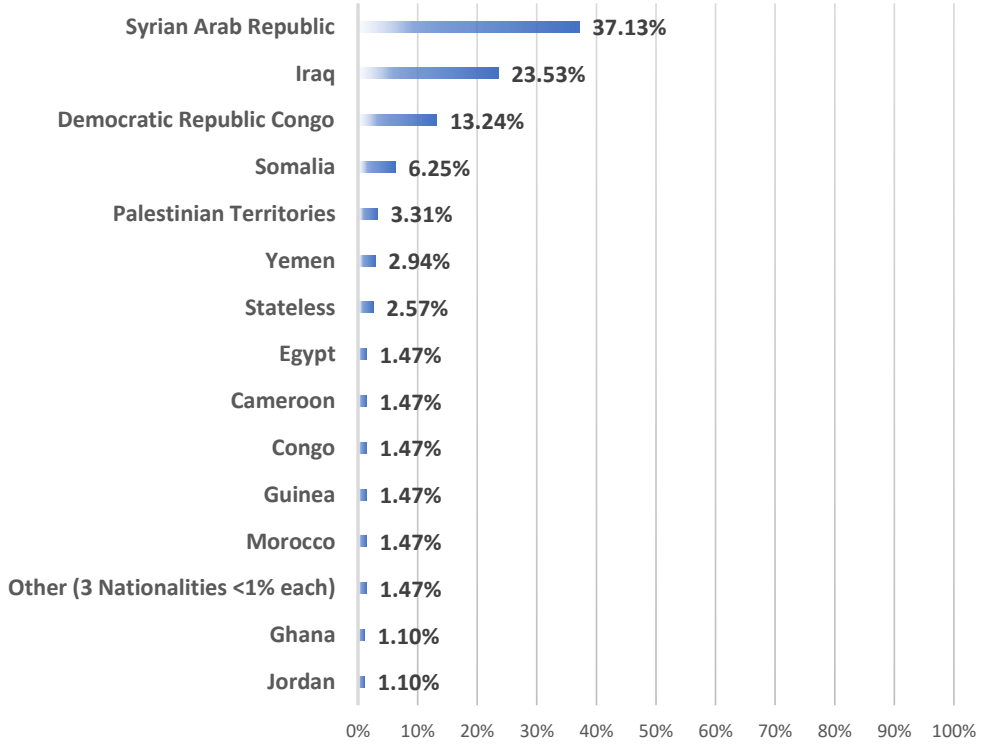


# of Singles	43	# of Households	66	# of UMCs in Safe Zone	26
--------------	----	-----------------	----	------------------------	----

Gender & Age Disaggregation



NATIONALITY BREAKDOWN %



Demographic Data updated: 31-08-21

Access to labour-market	% of population with Tax Number (AFM-holders)	31.25%
	% of population above 15 y.o. with OAED card	No data available

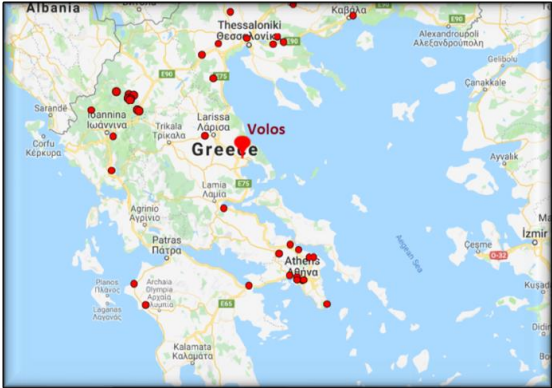
Access to services off-site	Public transportation	YES
	Distance to Citizens' Service Center (KEP)	8.0 Km
	Distance to Tax Office	8.0 Km
	Distance to ATM	7.0 Km

Cash Actor(s)	UNHCR - IFRC
---------------	--------------

Site Factsheet


Supporting the Greek Authorities in Managing the National Reception System for Asylum Seekers and Vulnerable Migrants (SMS)

Volos
July-21



Latitude: 39.380000 - Longitude: 22.850000

The site lies 7.7 km way from the city of Volos, which is the nearest urban center. The site is connected with the city by a bus service, provided by DRC due to the lack of public transportation options near the LTAS. Volos city is also connected with Athens through the intercity bus (KTEL). The General Hospital of Volos is located 10 km from the LTAS.



Total Area covered: 9,380.59 m²

Site Capacity: 149

of Total Shelter Units: 33
of Containers: 1
of Apartments/Rooms: 32
of Cabins: 0
of Other: 0

Emergency Units:
of Partitioned Rooms in Rubhalls: 0
of Tents: 0

Camp Management	Actor(s)	Ministry of Migration and Asylum (RIS)
	Type of Site	Long Term Accommodation Site

Site Management Support	Actor(s)	DRC
	Coordination meetings	NO
	Community meetings	NO
	Community feedback mechanism	YES

Shelter	Actor(s)	DRC
	# of accommodation units in need of repairs	0
	# of beneficiaries residing in tents	0
	# of beneficiaries residing in rubhalls	0
	# of beneficiaries residing in common areas	0
	# of beneficiaries residing in makeshift shelters	0

WASH	Actor(s)	DRC
	# of accommodation units with latrines	0
	# of latrines in common spaces	10
	Separation for men and women	YES
	# of accommodation units with showers	0
	# of showers in common spaces	10
	Separation for men and women	YES

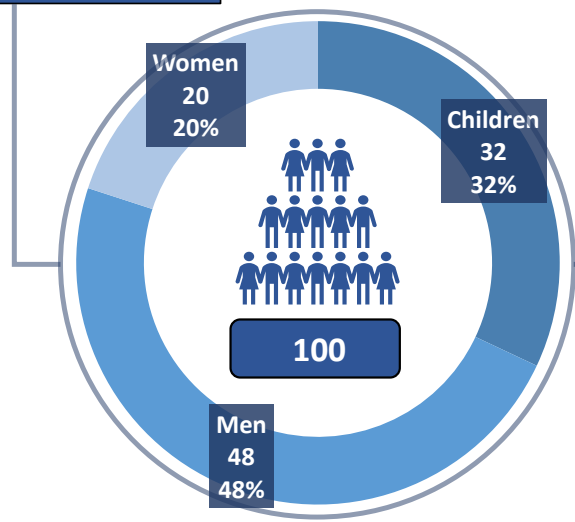
Health	Actor(s)	EODY
	Doctor present in Site	YES
	Distance to nearest health facility	10.2 Km
	Distance to nearest pharmacy	5.8 Km
	% of population with Social Security Number	93.00%

Protection	Protection Actor(s)	DRC
	Child Protection Actor(s)	TdH
	Safe Zone Actor(s)	Not Applicable
	Protection meetings	YES
	Psychosocial Support	YES
	Children Friendly Space	YES
	Female Friendly Space	YES
	Safe Zone in Site	NO
	Legal Assistance	YES
	SGBV referral mechanism	YES
	PWSN referral mechanism	YES
	UMC referral mechanism	YES

Education	Formal Education Actor(s)	Ministry of Education
	NFE Actor(s)	DRC
	# of students enrolled in Public School	N/A
	Access to public school(s)	N/A
	Non-formal Education services in Site	YES
	NFE courses for minors	Greek - English - ICT
	NFE courses for adults	N/A

Distributions	Actor(s)	DRC
---------------	----------	-----

Total Population



Reporting Agency: Danish Refugee Council

Occupancy

67.11%

of Registered beneficiaries

100

of Unregistered

-

of Visitors

-

of Singles

37

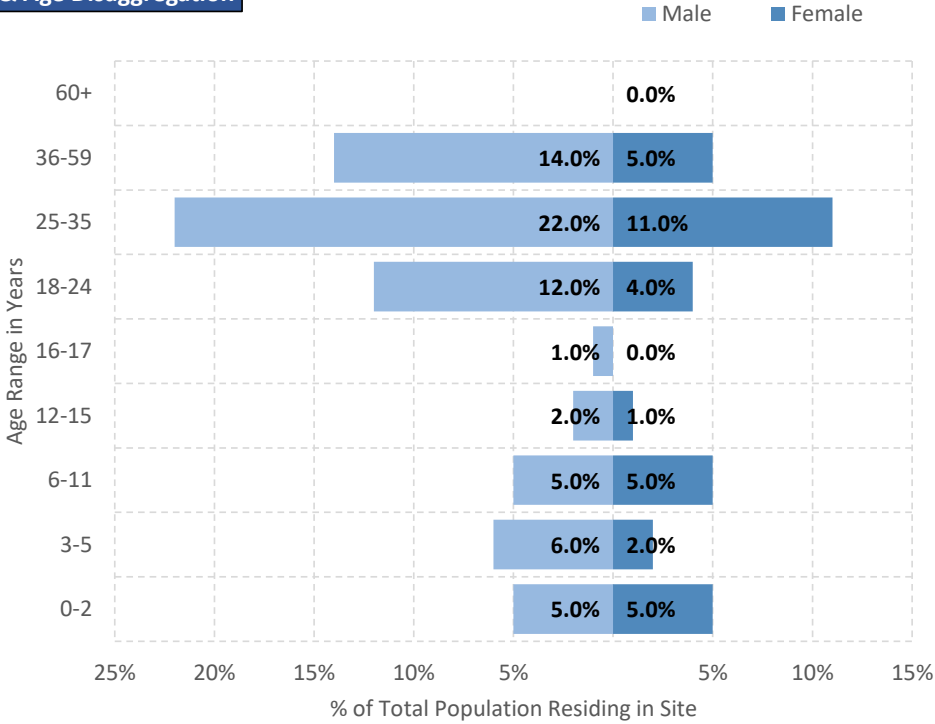
of Households

18

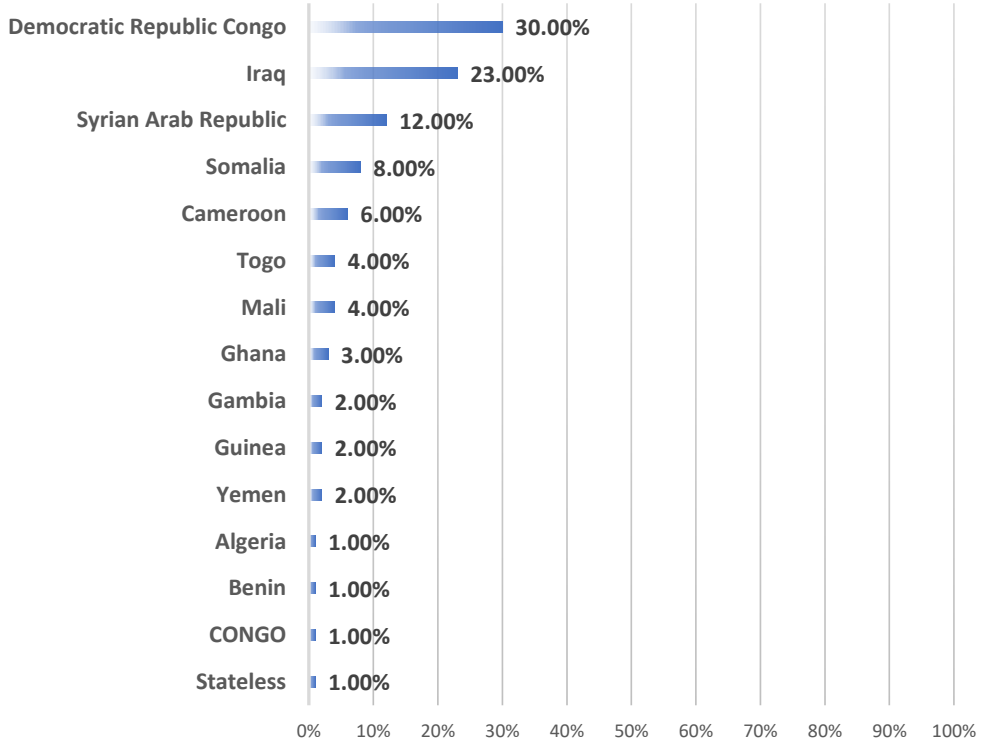
of UMCs in Safe Zone

N/A

Gender & Age Disaggregation



NATIONALITY BREAKDOWN %



Demographic Data updated: 31-07-21

Access to labour-market	% of population with Tax Number (AFM-holders)	36.76%
	% of population above 15 y.o. with OAED card	1.41%

Access to services off-site	Public transportation	NO
	Distance to Citizens' Service Center (KEP)	8.5 Km
	Distance to Tax Office	8.0 Km
	Distance to ATM	6.4 Km

Cash Actor(s)	UNHCR - IFRC
---------------	--------------



Funded by the
Asylum, Migration and
Integration Fund of the
European Union

