



Funded by the
Asylum, Migration and
Integration Fund of the
European Union



Supporting the Greek Authorities in Managing the National Reception System for Asylum Seekers and Vulnerable Migrants (SMS)

**FACTSHEETS
FEBRUARY 2022**

Acronyms & Abbreviations

ARSIS	Association for the Social Support of Youth
ADDMA	Athens Development and Destination Management Agency
ASB	Arbeiter – Samariter – Bund
AVRR	Assisted Voluntary Return and Reintegration
DRC	Danish Refugee Council
EODY	National Organization of Public Health
GCR	Greek Council for Refugees
IFRC	International Federation of Red Cross and Red Crescent Societies
IOM	International Organization for Migration
MoE	Ministry of Education
MSF	Medecins Sans Frontieres
REC	Refugee Education Coordinators
RIS	Reception and Identification Service
SAMS	Syrian American Medical Society
SMS	Site Management Support
TdH	Terre de Hommes
UNICEF	United Nations International Children's Emergency Fund
UNHCR	United Nations High Commissioner for Refugees

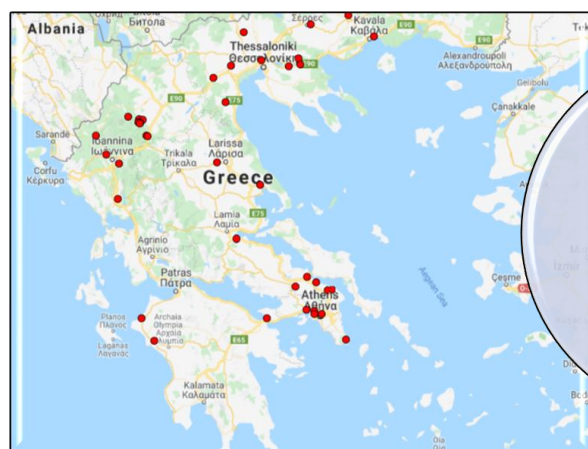
Site Factsheet

Supporting the Greek Authorities in Managing the National Reception System for Asylum Seekers and Vulnerable Migrants (SMS)

Site Management Support
in Mainland Open Accommodation Sites



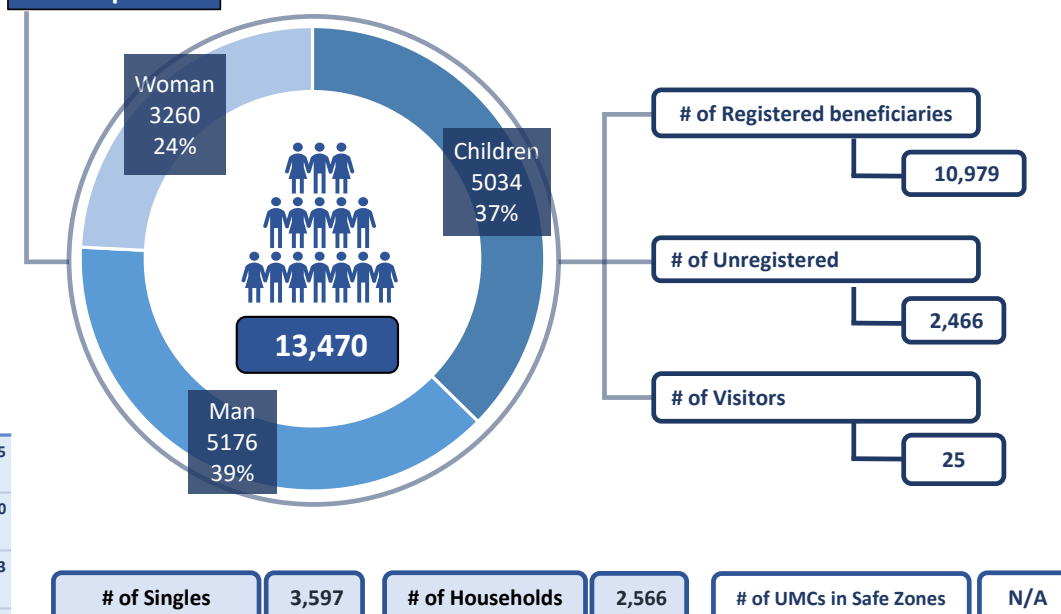
February-22



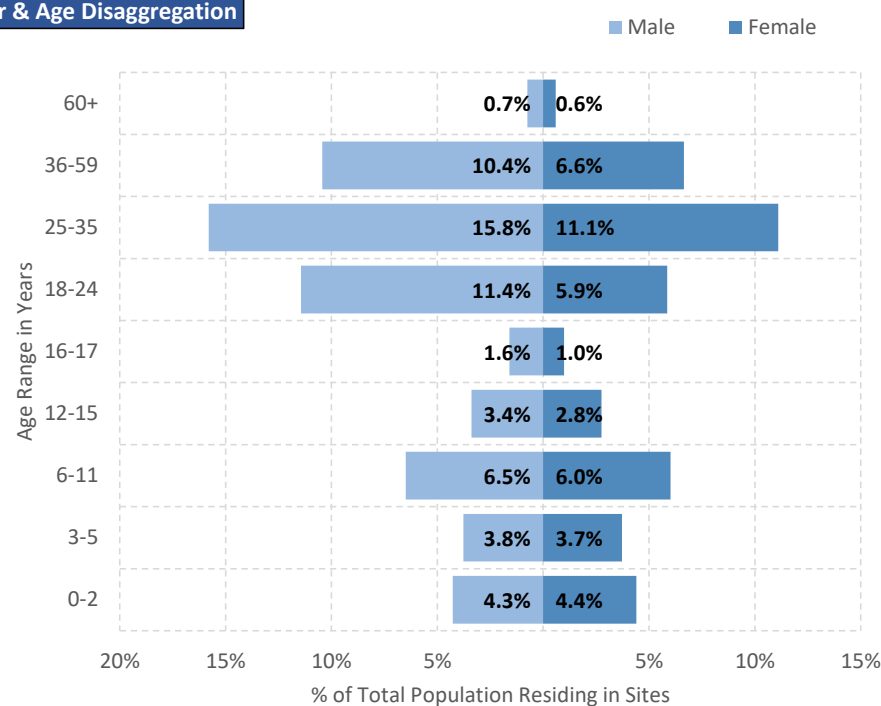
Through this action, IOM is aiming at ensuring dignified and harmonized reception conditions for migrants - including asylum seekers and beneficiaries of international protection in Greece through Site Management Support, Protection assistance and Non Formal Education services. Together with UNICEF and other partners such as Danish Refugee Council Greece (DRC Greece), Arbeiter Samariter Bund (ASB), ARSIS, Greek Council for Refugees (GCR), and METAdrasi, IOM daily supports the Greek Government in the management of all long term accommodation sites in mainland Greece. The project is funded and implemented in coordination with the Directorate General Migration and Home Affairs of the European Commission (DG HOME).

Maximum Official Capacity:	Accommodation Units: 4,085
	Containers: 2,730
	Apartments/Rooms: 1,343
	Other shelter units: 12
Maximum Emergency Capacity:	Emergency Units: 341
	Tents: 0
	Partitioned rooms in Rub-Halls: 341 rooms in 24 Rubhalls

Total Population



Gender & Age Disaggregation



Camp Management	Actor(s)	Ministry of Migration and Asylum (RIS): 24 Sites
	Types of Sites	24 Sites

Site Management Support	Actor(s)	ADDMA, ASB, DRC, IOM
	Coordination meetings	12 Sites / 50%
	Community meetings	20 Sites / 83.33%
	Community feedback mechanism	24 Sites / 100%

Shelter	Actor(s)	ASB, IOM, Ministry of Migration and Asylum (RIS)
	# of accommodation units in need of repairs	210 Units / 0.047%
	# of beneficiaries residing in tents	0 / 0%
	# of beneficiaries residing in rubhalls	803 / 5.96%
	# of beneficiaries residing in common areas	12 / 0.09%
	# of beneficiaries residing in makeshift shelters	26 / 0.19%

WASH	Actor(s)	IOM, Ministry of Migration and Asylum (RIS)
	# of accommodation units with latrines	3286 Units / 74.24%
	# of latrines in common spaces	717
	Separation for men and women	20 Sites
	# of accommodation units with showers	3238 Units / 73.16%
	# of showers in common spaces	538
	Separation for men and women	20 Sites

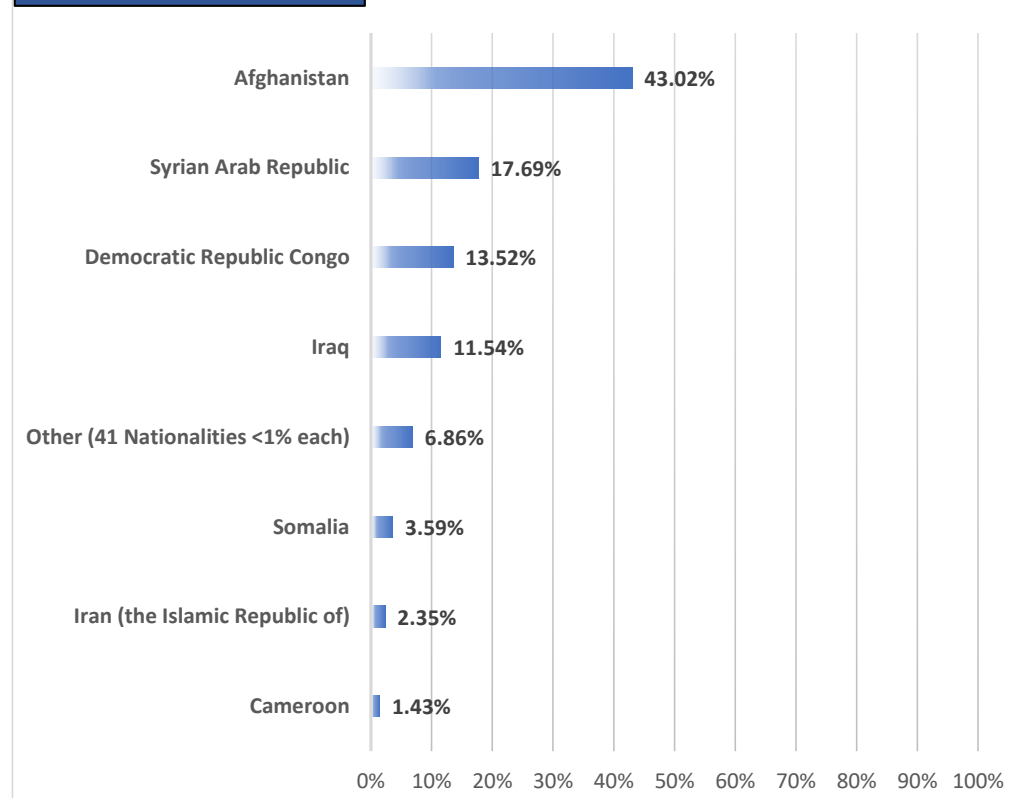
Health	Actor(s)	EODY, Hellenic Army, Hellenic Red Cross, MSF, Municipality Staff, SAMS
	Doctor present in Site	24 Sites / 100%
	Average distance to nearest health facility	9.30 Km
	Average distance to nearest pharmacy	5.16 Km
	% of population with Social Security Number	83.56%

Protection	Protection Actor(s)	ADDMA, ASB, DRC, EODY, IOM, RIS
	Child Protection Actor(s)	ASB, IOM
	Safe Zone Actor(s)	N/A
	Protection meetings	19 Sites / 79.17%
	Psychosocial Support	24 Sites / 100%
	Children Friendly Space	18 Sites / 75%
	Female Friendly Space	21 Sites / 87.5%
	Safe Zone in Site	0 Sites
	Legal Assistance	24 Sites / 100%
	SGBV referral mechanism	24 Sites / 100%
	PWSN referral mechanism	24 Sites / 100%
	UMC referral mechanism	24 Sites / 100%

Education	Formal Education Actor(s)	MoE: 23 Sites - No Representative: 1 Site
	NFE Actor(s)	ASB, DRC, ELIX, ELEA Project, Prefecture of Central Greece, Solidarity Now, UNICEF
	# of students (4-18 y.o.) enrolled in Public School	No data available
	Access to public school(s)	No data available
	Non-formal Education services in Site	No data available
	NFE courses for minors (% of Sites conducted)	No data available

Distributions	Actor(s)	ADDMA, ASB, DRC, IOM, Ministry of Migration and Asylum (RIS) - Refugee Help
----------------------	-----------------	--

NATIONALITY BREAKDOWN %



Demographic Data updated: 28-02-22

Access to labour market	% of beneficiaries above 18 y.o. with Tax Number (AFM-holders)	48.48%
Access to services off-site	% of Sites with public transportation	19 Sites / 79.17%
	Average distance to Citizens' Service Center (KEP)	8.33 Km
	Average distance to Tax Office	13.31 Km
	Average distance to ATM	6.58 Km

Cash Actor(s)	Ministry of Migration and Asylum (RIS)
----------------------	---



Funded by the
Asylum, Migration and
Integration Fund of the
European Union

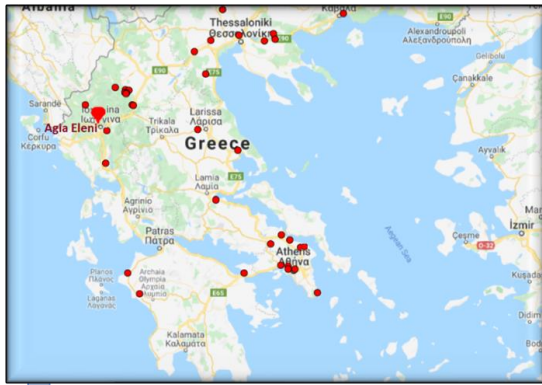


Site Factsheet

Supporting the Greek Authorities in Managing the National Reception System for Asylum Seekers and Vulnerable Migrants (SMS)

Agia Eleni

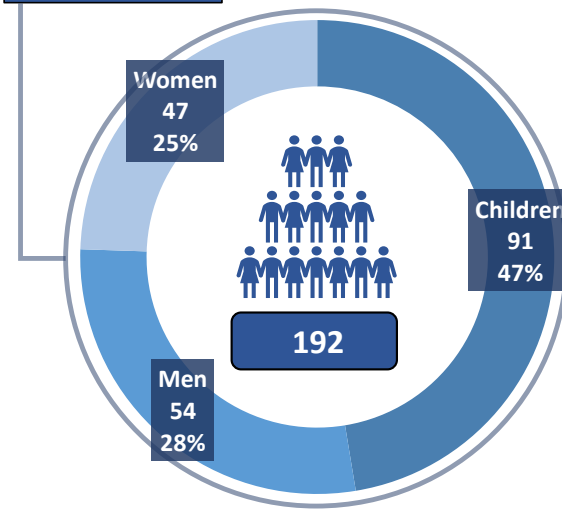
February-22



Latitude: 39.693905 - Longitude: 20.815826

A renovated former home for children in the western Greece town of Ioannina accommodates families after being transported from the islands. 20 spacious stone buildings, 13 of which house apartments that will provide shelter. There are also four communal buildings in the facility's garden-like setting. The site has a new sewage network, accessibility ramps and is surrounded by fencing.

Total Population



Reporting Agency:

Arbeiter-Samariter-Bund

Occupancy

41.56%

of Registered beneficiaries

192

of Unregistered

-

of Visitors

-



Site Capacity: 462

of Total Shelter Units: 80

of Containers: 0

of Apartments/Rooms: 80

of Cabins: 0

of Other: 0

Emergency Units:

of Partitioned Rooms in Rubhalls: 0

of Tents: 0

Total Area covered: 6,081 m²

Camp Management	Actor(s)	Ministry of Migration and Asylum (RIS)
	Type of Site	Long Term Accommodation Site

Site Management Support	Actor(s)	ASB
	Coordination meetings	NO
	Community meetings	YES
	Community feedback mechanism	YES

Shelter	Actor(s)	ASB
	# of accommodation units in need of repairs	31
	# of beneficiaries residing in tents	0
	# of beneficiaries residing in rubhalls	0
	# of beneficiaries residing in common areas	0
	# of beneficiaries residing in makeshift shelters	0

WASH	Actor(s)	IOM - Ministry of Migration and Asylum (RIS)
	# of accommodation units with latrines	7
	# of latrines in common spaces	98
	Separation for men and women	NO
	# of accommodation units with showers	7
	# of showers in common spaces	88
	Separation for men and women	NO

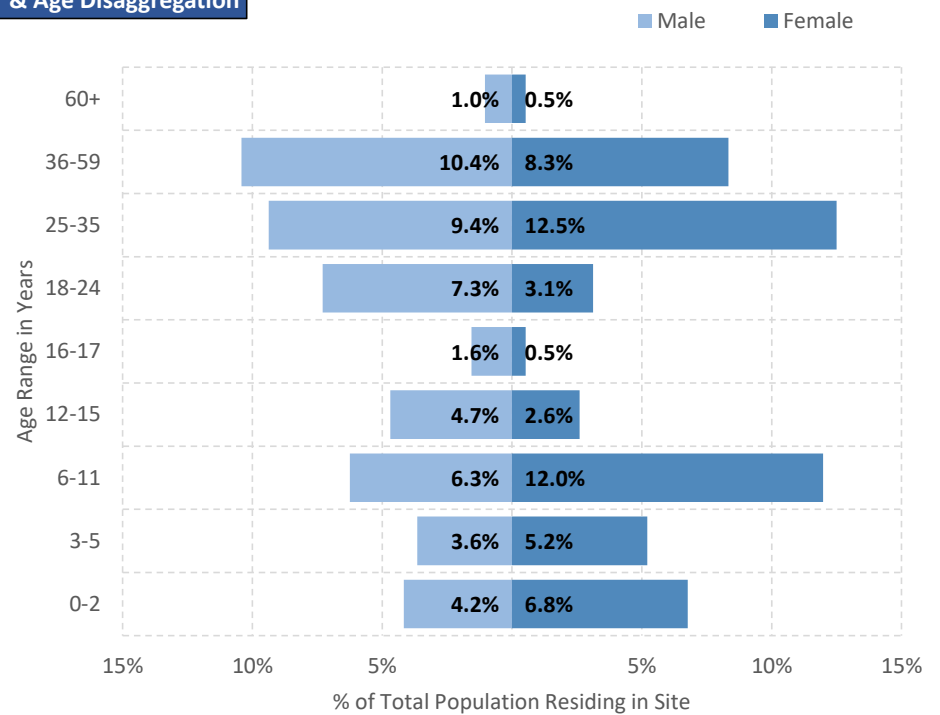
Health	Actor(s)	EODY
	Health Professionals present in Site	YES
	Distance to nearest health facility	3.5 Km
	Distance to nearest pharmacy	2.0 Km
	% of population with Social Security Number	96.35%

Protection	Protection Actor(s)	ASB
	Child Protection Actor(s)	ASB
	Safe Zone Actor(s)	Not Applicable
	Protection meetings	NO
	Psychosocial Support	YES
	Children Friendly Space	YES
	Female Friendly Space	NO
	Safe Zone in Site	NO
	Legal Assistance	YES
	SGBV referral mechanism	YES
	PWSN referral mechanism	YES
	UMC referral mechanism	YES

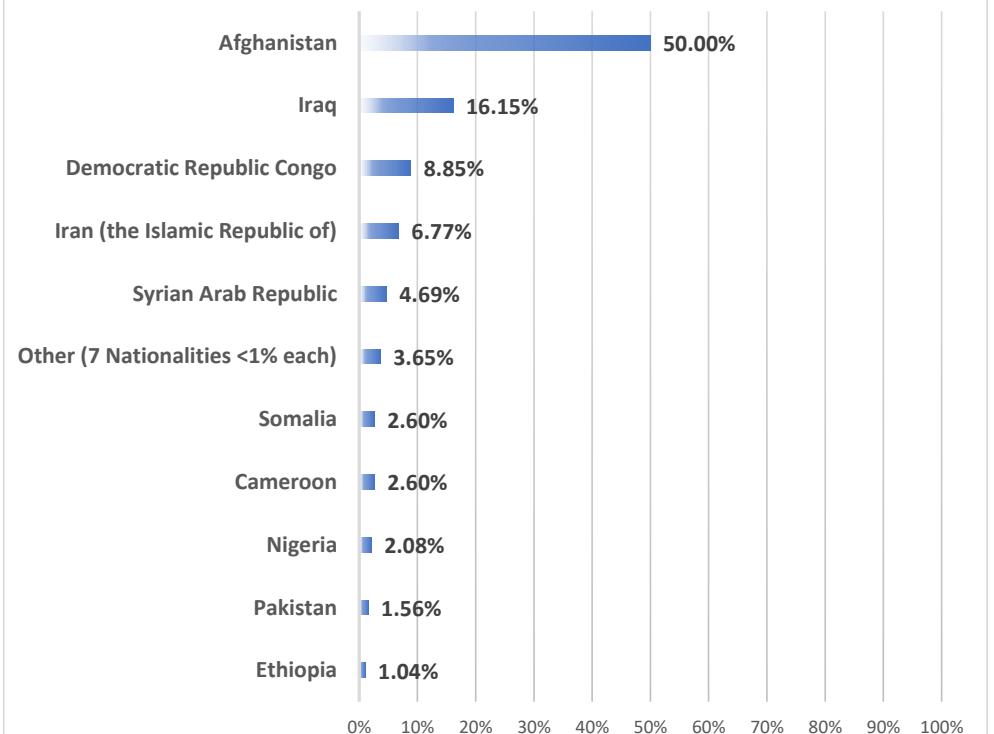
Education	Formal Education Actor(s)	Ministry of Education
	NFE Actor(s)	UNICEF - ASB
	# of students enrolled in Public School	No data available
	Access to public school(s)	No data available
	Non-formal Education services in Site	No data available
	NFE courses for minors	No data available

Distributions	Actor(s)	ASB - Ministry of Migration and Asylum (RIS)
---------------	----------	--

Gender & Age Disaggregation



NATIONALITY BREAKDOWN %



Demographic Data updated: 28-02-22

Access to labour-market	% of population with Tax Number (AFM-holders)	71.29%
-------------------------	---	--------

Access to services off-site	Public transportation	YES
	Distance to Citizens' Service Center (KEP)	5.0 Km
	Distance to Tax Office	7.0 Km
	Distance to ATM	5.0 Km

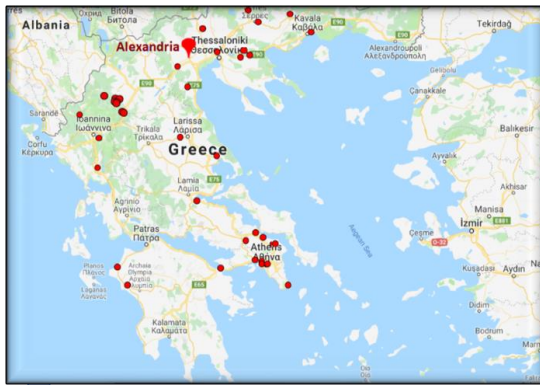
Cash Actor(s)	Ministry of Migration and Asylum (RIS)
---------------	--

Site Factsheet

Supporting the Greek Authorities in Managing the National Reception System for Asylum Seekers and Vulnerable Migrants (SMS)

Alexandria

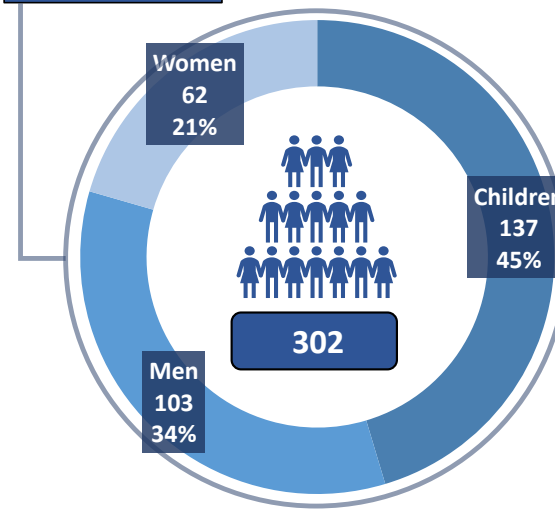
February-22



Latitude: 40.635371 - Longitude: 22.453998

The LTAS is 1 km away from the city of Alexandria, which belongs to the Imathia regional unit of Central Macedonia, 55 km west of Thessaloniki. There are bus and train services with regular routes to Thessaloniki, and the closest hospital is located in Veria. In Alexandria, there are a health center, super markets and pharmacies.

Total Population



Reporting Agency: Danish Refugee Council

Occupancy 51.71%

of Registered beneficiaries 284

of Unregistered 18

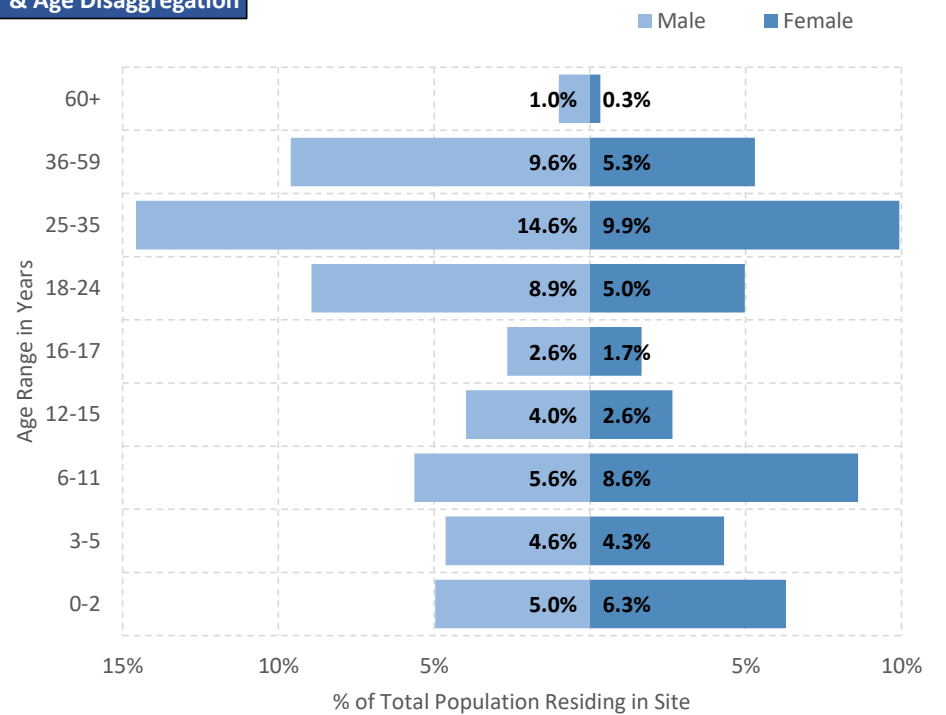
of Visitors -

of Singles 58

of Households 56

of UMCs in Safe Zone N/A

Gender & Age Disaggregation



Site Capacity: 584

of Total Shelter Units: 142

of Containers: 64

of Apartments/Rooms: 78

of Cabins: 0

of Other: 0

Emergency Units:

of Partitioned Rooms in Rubhalls: 0

of Tents: 0

Total Area covered: 36,802.49 m²

Camp Management	Actor(s)	Ministry of Migration and Asylum (RIS)
	Type of Site	Long Term Accommodation Site

Site Management Support	Actor(s)	DRC
	Coordination meetings	NO
	Community meetings	YES
	Community feedback mechanism	YES

Shelter	Actor(s)	IOM
	# of accommodation units in need of repairs	0
	# of beneficiaries residing in tents	0
	# of beneficiaries residing in rubhalls	0
	# of beneficiaries residing in common areas	0
	# of beneficiaries residing in makeshift shelters	0

WASH	Actor(s)	IOM - Ministry of Migration and Asylum (RIS)
	# of accommodation units with latrines	142
	# of latrines in common spaces	28
	Separation for men and women	YES
	# of accommodation units with showers	142
	# of showers in common spaces	25
	Separation for men and women	YES

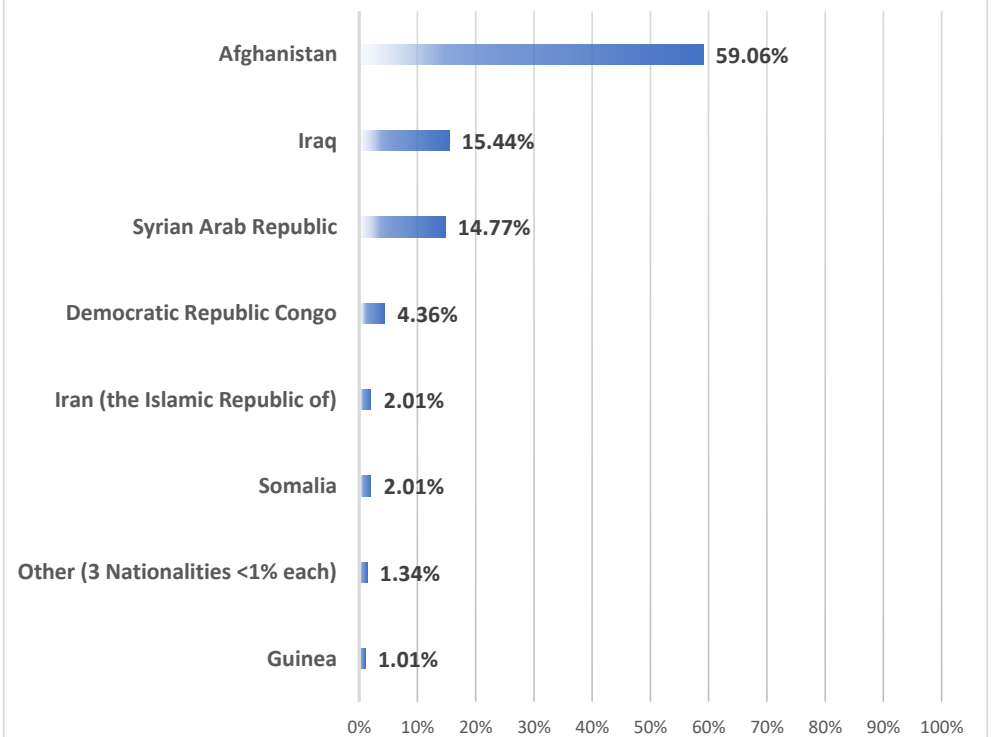
Health	Actor(s)	EODY
	Health Professionals present in Site	YES
	Distance to nearest health facility	1.0 Km
	Distance to nearest pharmacy	1.0 Km
	% of population with Social Security Number	85.10%

Protection	Protection Actor(s)	DRC
	Child Protection Actor(s)	IOM
	Safe Zone Actor(s)	Not Applicable
	Protection meetings	YES
	Psychosocial Support	YES
	Children Friendly Space	YES
	Female Friendly Space	YES
	Safe Zone in Site	NO
	Legal Assistance	YES
	SGBV referral mechanism	YES
	PWSN referral mechanism	YES
	UMC referral mechanism	YES

Education	Formal Education Actor(s)	Ministry of Education
	NFE Actor(s)	UNICEF - DRC
	# of students enrolled in Public School	No data available
	Access to public school(s)	No data available
	Non-formal Education services in Site	No data available
	NFE courses for minors	No data available

Distributions Actor(s) DRC - Ministry of Migration and Asylum (RIS)

NATIONALITY BREAKDOWN %



Demographic Data updated: 28-02-22

Access to labour-market % of population with Tax Number (AFM-holders) 46.67%

Access to services off-site Public transportation YES
Distance to Citizens' Service Center (KEP) 1.4 Km
Distance to Tax Office 1.4 Km
Distance to ATM 2.0 Km

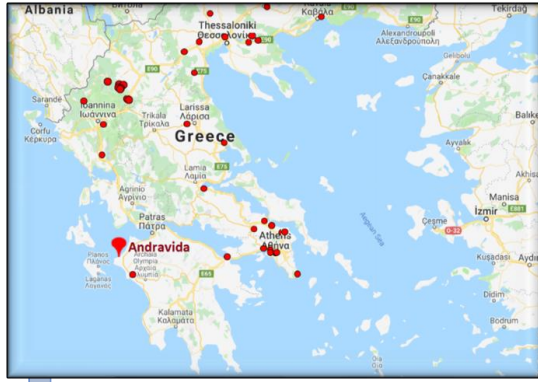
Cash Actor(s) Ministry of Migration and Asylum (RIS)

Site Factsheet

Supporting the Greek Authorities in Managing the National Reception System for Asylum Seekers and Vulnerable Migrants (SMS)

Andravida

February-22



Latitude: 37.938347 - Longitude: 21.206854

Andravida Long-Term Accommodation Site is located in Myrsini, which belongs to the municipality of Andravida - Kyllini. Lechaina is the closest urban city, 6km away from Andravida. The nearest hospital is located in Amaliada, which is reachable by bus from Andravida. Lechaina is also connected with Patra, Pirgos and Athens through the intercity bus.



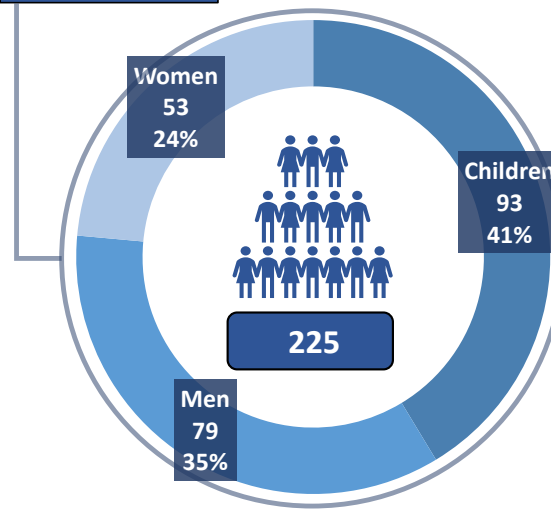
Total Area covered: 50,776 m²

Site Capacity: 498

of Total Shelter Units: 100
of Containers: 0
of Apartments/Rooms: 53
of Cabins: 0
of Other: 0

Emergency Units:
of Partitioned Rooms in Rubhalls: 47
of Tents: 0

Total Population



Reporting Agency:

International Organization for Migration

Occupancy

45.18%

of Registered beneficiaries

219

of Unregistered

4

of Visitors

2

of Singles

52

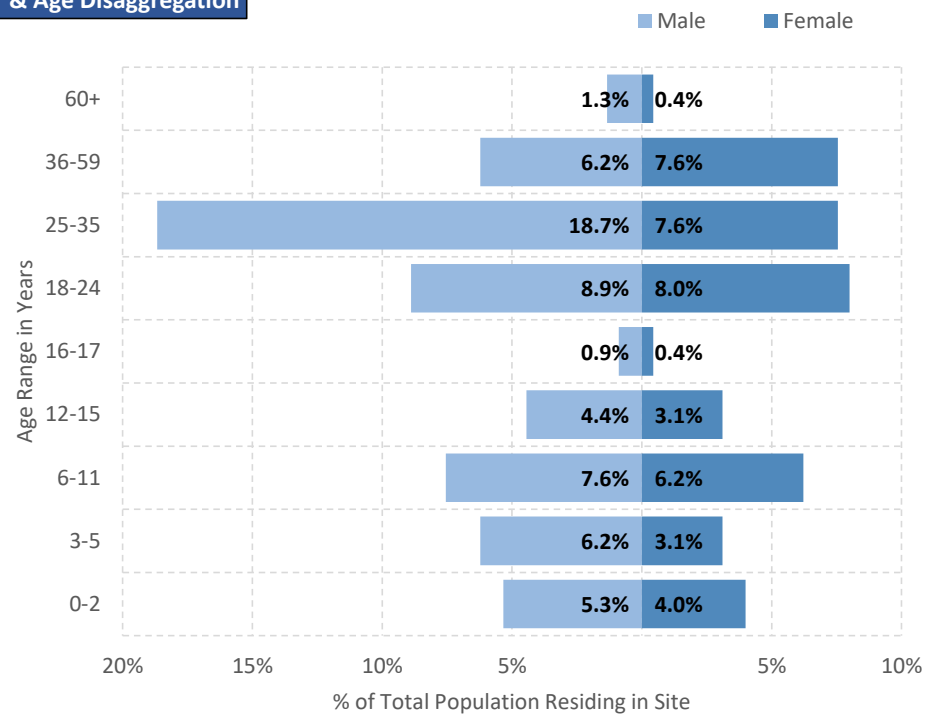
of Households

46

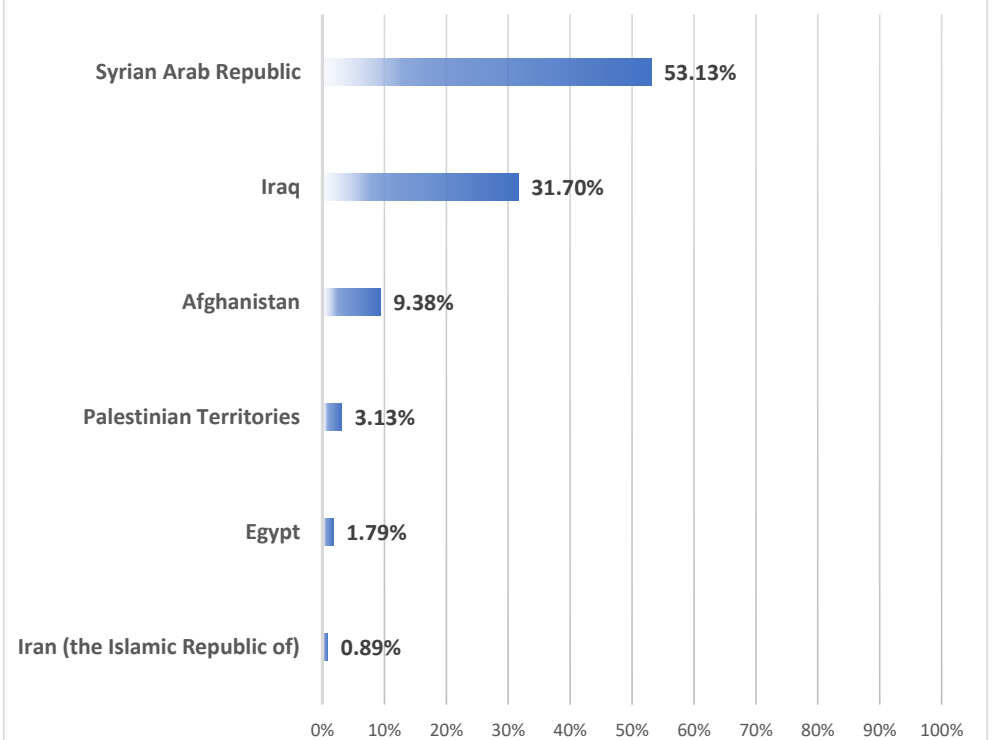
of UMCs in Safe Zone

N/A

Gender & Age Disaggregation



NATIONALITY BREAKDOWN %



Demographic Data updated: 28-02-22

Camp Management	Actor(s)	Ministry of Migration and Asylum (RIS)
	Type of Site	Long Term Accommodation Site

Site Management Support	Actor(s)	IOM
	Coordination meetings	NO
	Community meetings	YES
	Community feedback mechanism	YES

Shelter	Actor(s)	IOM
	# of accommodation units in need of repairs	3
	# of beneficiaries residing in tents	0
	# of beneficiaries residing in rubhalls	61
	# of beneficiaries residing in common areas	0
	# of beneficiaries residing in makeshift shelters	0

WASH	Actor(s)	IOM - Ministry of Migration and Asylum (RIS)
	# of accommodation units with latrines	53
	# of latrines in common spaces	25
	Separation for men and women	YES
	# of accommodation units with showers	53
	# of showers in common spaces	15
	Separation for men and women	YES

Health	Actor(s)	EODY
	Health Professionals present in Site	YES
	Distance to nearest health facility	6.5 Km
	Distance to nearest pharmacy	3.8 Km
	% of population with Social Security Number	83.11%

Protection	Protection Actor(s)	IOM
	Child Protection Actor(s)	IOM
	Safe Zone Actor(s)	Not Applicable
	Protection meetings	YES
	Psychosocial Support	YES
	Children Friendly Space	YES
	Female Friendly Space	YES
	Safe Zone in Site	NO
	Legal Assistance	YES
	SGBV referral mechanism	YES
	PWSN referral mechanism	YES
	UMC referral mechanism	YES

Education	Formal Education Actor(s)	Ministry of Education
	NFE Actor(s)	UNICEF - Solidarity Now
	# of students enrolled in Public School	No data available
	Access to public school(s)	No data available
	Non-formal Education services in Site	No data available
	NFE courses for minors	No data available

Distributions	Actor(s)	IOM - Ministry of Migration and Asylum (RIS)
---------------	----------	--

Access to labour-market	% of population with Tax Number (AFM-holders)	37.88%

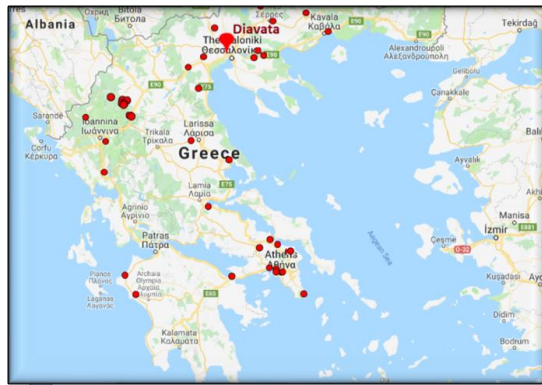
Access to services off-site	Public transportation	YES
	Distance to Citizens' Service Center (KEP)	6.3 Km
	Distance to Tax Office	26.0 Km
	Distance to ATM	6.3 Km

Cash Actor(s)	Ministry of Migration and Asylum (RIS)
---------------	--

Site Factsheet

Supporting the Greek Authorities in Managing the National Reception System for Asylum Seekers and Vulnerable Migrants (SMS)

Diavata
February-22



Latitude: 40.701292 - Longitude: 22.863768

Diavata Long-Term Accommodation Site is located in Diavata village in northern Greece, 7km away from Thessaloniki center. There is a bus station outside of the site with a bus service every one hour to Thessaloniki. The site is 2km away from the village of Diavata, where there are super markets, pharmacies, ATM and a health center.



Total Area covered: 49,338 m²

Site Capacity: 906

of Total Shelter Units: 156
of Containers: 156
of Apartments/Rooms: 0
of Cabins: 0
of Other: 0

Emergency Units:
of Partitioned Rooms in Rubhalls: 0
of Tents: 0

Camp Management	Actor(s)	Ministry of Migration and Asylum (RIS)
	Type of Site	Long Term Accommodation Site

Site Management Support	Actor(s)	IOM
	Coordination meetings	NO
	Community meetings	YES
	Community feedback mechanism	YES

Shelter	Actor(s)	IOM
	# of accommodation units in need of repairs	0
	# of beneficiaries residing in tents	0
	# of beneficiaries residing in rubhalls	0
	# of beneficiaries residing in common areas	3
	# of beneficiaries residing in makeshift shelters	0

WASH	Actor(s)	Ministry of Migration and Asylum (RIS)
	# of accommodation units with latrines	156
	# of latrines in common spaces	20
	Separation for men and women	YES
	# of accommodation units with showers	156
	# of showers in common spaces	26
	Separation for men and women	YES

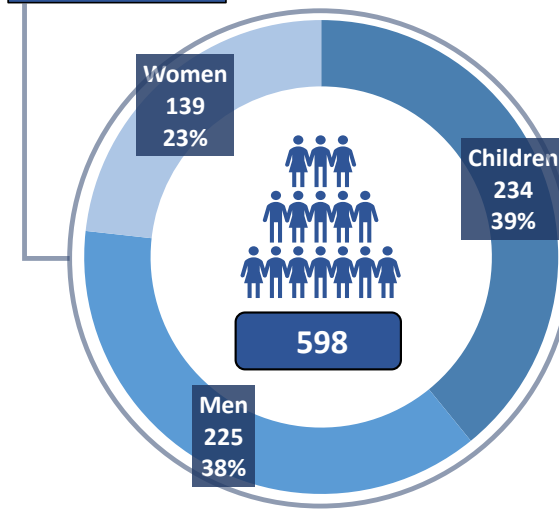
Health	Actor(s)	EODY
	Health Professionals present in Site	YES
	Distance to nearest health facility	2.0 Km
	Distance to nearest pharmacy	2.0 Km
	% of population with Social Security Number	92.31%

Protection	Protection Actor(s)	IOM
	Child Protection Actor(s)	IOM
	Safe Zone Actor(s)	Not Applicable
	Protection meetings	YES
	Psychosocial Support	YES
	Children Friendly Space	YES
	Female Friendly Space	YES
	Safe Zone in Site	NO
	Legal Assistance	YES
	SGBV referral mechanism	YES
	PWSN referral mechanism	YES
	UMC referral mechanism	YES

Education	Formal Education Actor(s)	Ministry of Education
	NFE Actor(s)	UNICEF - ASB
	# of students enrolled in Public School	No data available
	Access to public school(s)	No data available
	Non-formal Education services in Site	No data available
	NFE courses for minors	No data available

Distributions	Actor(s)	IOM - Ministry of Migration and Asylum (RIS)
---------------	----------	--

Total Population



Reporting Agency:

International Organization for Migration

Occupancy

66.00%

of Registered beneficiaries

578

of Unregistered

20

of Visitors

-

of Singles

110

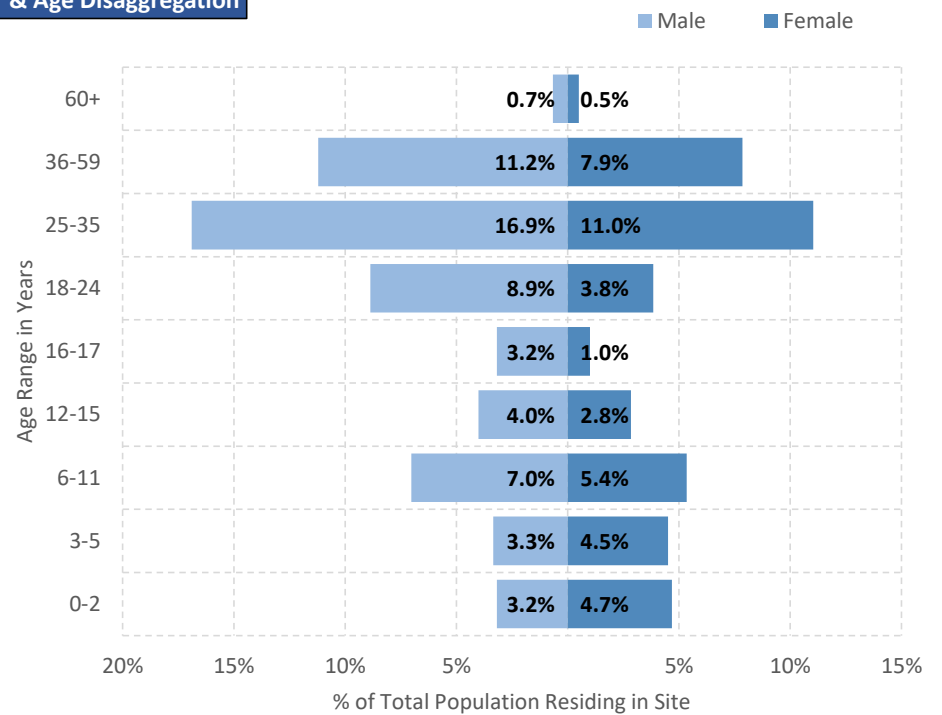
of Households

124

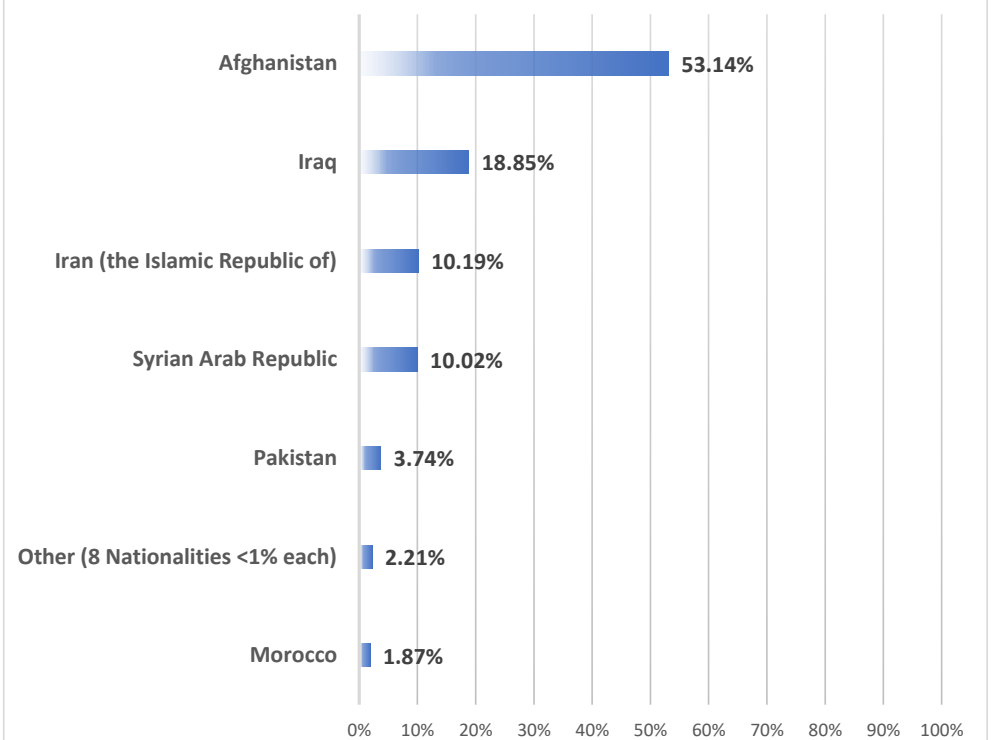
of UMCs in Safe Zone

N/A

Gender & Age Disaggregation



NATIONALITY BREAKDOWN %



Demographic Data updated: 28-02-22

Access to labour-market	% of population with Tax Number (AFM-holders)	40.66%
Access to services off-site	Public transportation	YES
	Distance to Citizens' Service Center (KEP)	8.0 Km
	Distance to Tax Office	7.0 Km
	Distance to ATM	2.0 Km

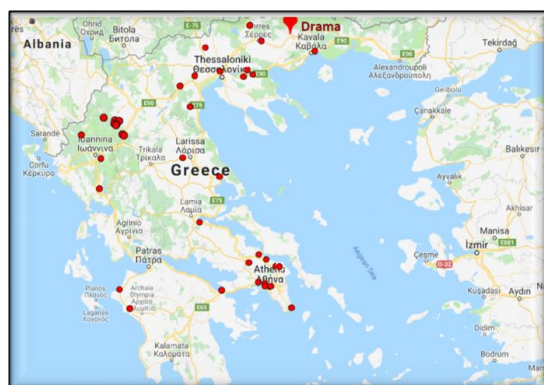
Cash Actor(s)	Ministry of Migration and Asylum (RIS)
---------------	--

Site Factsheet

Supporting the Greek Authorities in Managing the National Reception System for Asylum Seekers and Vulnerable Migrants (SMS)

Drama

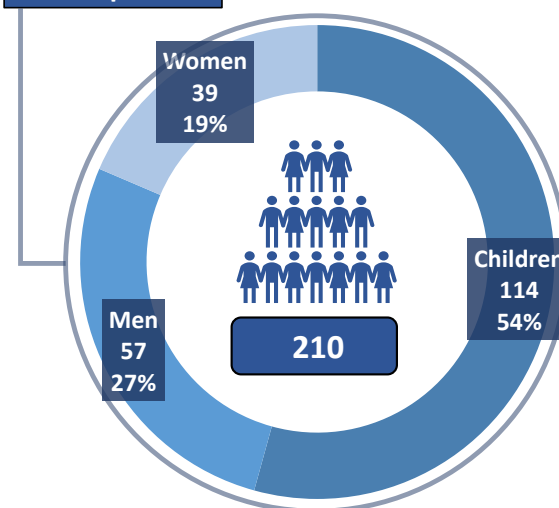
February-22



Latitude: 41.17154 - Longitude: 24.06855

Drama Long-Term Accommodation Site is placed in the industrial zone of Drama, 7km away from the city of Drama and 157km from Thessaloniki. Transportation from Drama to Drama center and to General Hospital of Drama is provided by bus 4 times per day and the bus station is outside of the site. Closest pharmacy and super market are 8 km away from the site.

Total Population



Reporting Agency: International Organization for Migration

Occupancy

53.85%

of Registered beneficiaries

200

of Unregistered

4

of Visitors

6

of Singles

34

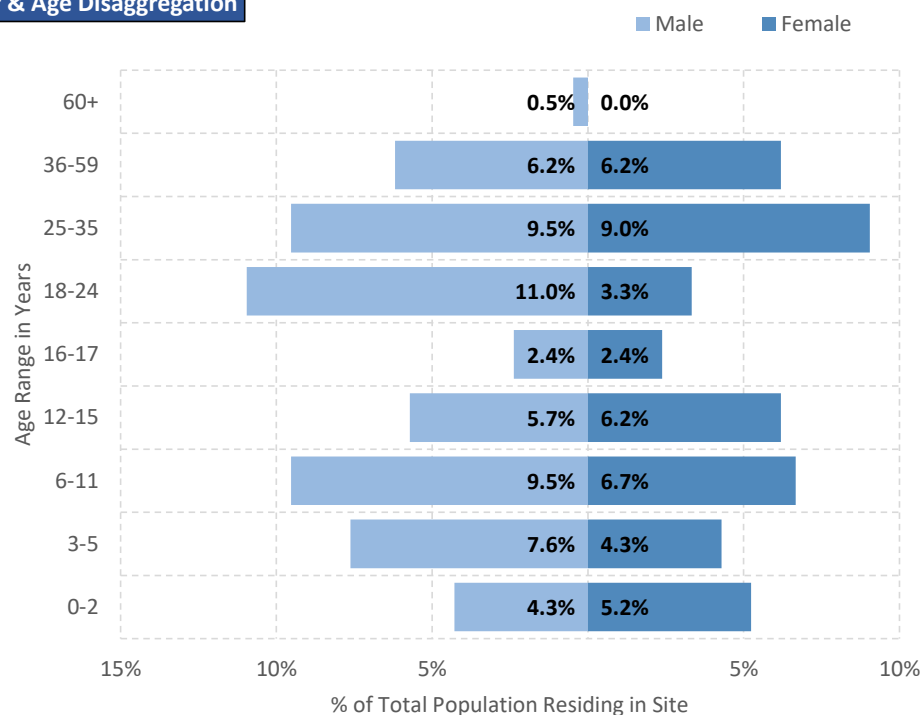
of Households

33

of UMCs in Safe Zone

N/A

Gender & Age Disaggregation



Total Area covered: 22,000 m²

Site Capacity: 390

of Total Shelter Units: 64
of Containers: 0
of Apartments/Rooms: 64
of Cabins: 0
of Other: 0

Emergency Units:

of Partitioned Rooms in Rubhalls: 0
of Tents: 0

Camp Management	Actor(s)	Ministry of Migration and Asylum (RIS)
	Type of Site	Long Term Accommodation Site

Site Management Support	Actor(s)	IOM
	Coordination meetings	YES
	Community meetings	NO
	Community feedback mechanism	YES

Shelter	Actor(s)	IOM
	# of accommodation units in need of repairs	1
	# of beneficiaries residing in tents	0
	# of beneficiaries residing in rubhalls	0
	# of beneficiaries residing in common areas	0
	# of beneficiaries residing in makeshift shelters	0

WASH	Actor(s)	IOM - Ministry of Migration and Asylum (RIS)
	# of accommodation units with latrines	0
	# of latrines in common spaces	54
	Separation for men and women	YES
	# of accommodation units with showers	0
	# of showers in common spaces	32
	Separation for men and women	YES

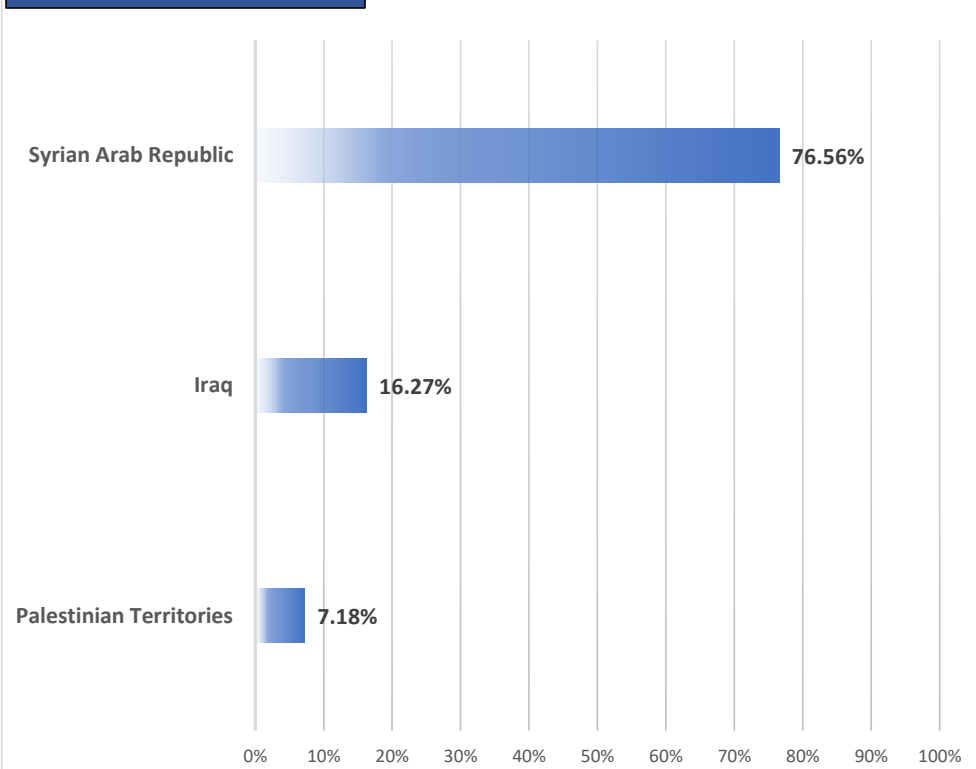
Health	Actor(s)	EODY
	Health Professionals present in Site	YES
	Distance to nearest health facility	8.4 Km
	Distance to nearest pharmacy	6.0 Km
	% of population with Social Security Number	69.05%

Protection	Protection Actor(s)	IOM - EODY
	Child Protection Actor(s)	IOM
	Safe Zone Actor(s)	Not Applicable
	Protection meetings	YES
	Psychosocial Support	YES
	Children Friendly Space	NO
	Female Friendly Space	YES
	Safe Zone in Site	NO
	Legal Assistance	YES
	SGBV referral mechanism	YES
	PWSN referral mechanism	YES
	UMC referral mechanism	YES

Education	Formal Education Actor(s)	Ministry of Education
	NFE Actor(s)	UNICEF - Solidarity Now
	# of students enrolled in Public School	No data available
	Access to public school(s)	No data available
	Non-formal Education services in Site	No data available
	NFE courses for minors	No data available

Distributions	Actor(s)	IOM - Ministry of Migration and Asylum (RIS)
---------------	----------	--

NATIONALITY BREAKDOWN %



Demographic Data updated: 28-02-22

Access to labour-market	% of population with Tax Number (AFM-holders)	62.50%
-------------------------	---	--------

Access to services off-site	Public transportation	YES
	Distance to Citizens' Service Center (KEP)	8.4 Km
	Distance to Tax Office	8.4 Km
	Distance to ATM	7.2 Km

Cash Actor(s)	Ministry of Migration and Asylum (RIS)
---------------	--



Funded by the Asylum, Migration and Integration Fund of the European Union

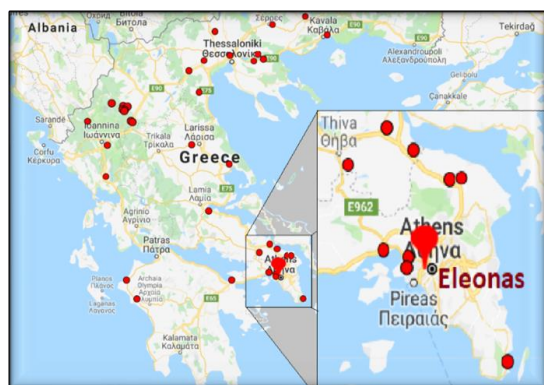


Site Factsheet

Supporting the Greek Authorities in Managing the National Reception System for Asylum Seekers and Vulnerable Migrants (SMS)

Eleonas

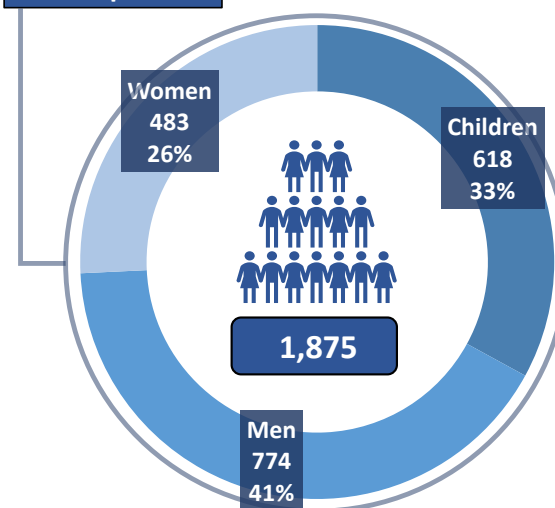
February-22



Latitude: 37.982881 - Longitude: 23.69876

Eleonas Long-Term Accommodation Site is located in the center of Athens where transportation can be achieved through the Subway and buses. It is under RIS management. Eleonas camp is opened since August 2015 providing shelter to over 1500 beneficiaries.

Total Population



Reporting Agency:

International Organization for Migration

Occupancy

103.02%

of Registered beneficiaries

780

of Unregistered

1,095

of Visitors

-

of Singles

636


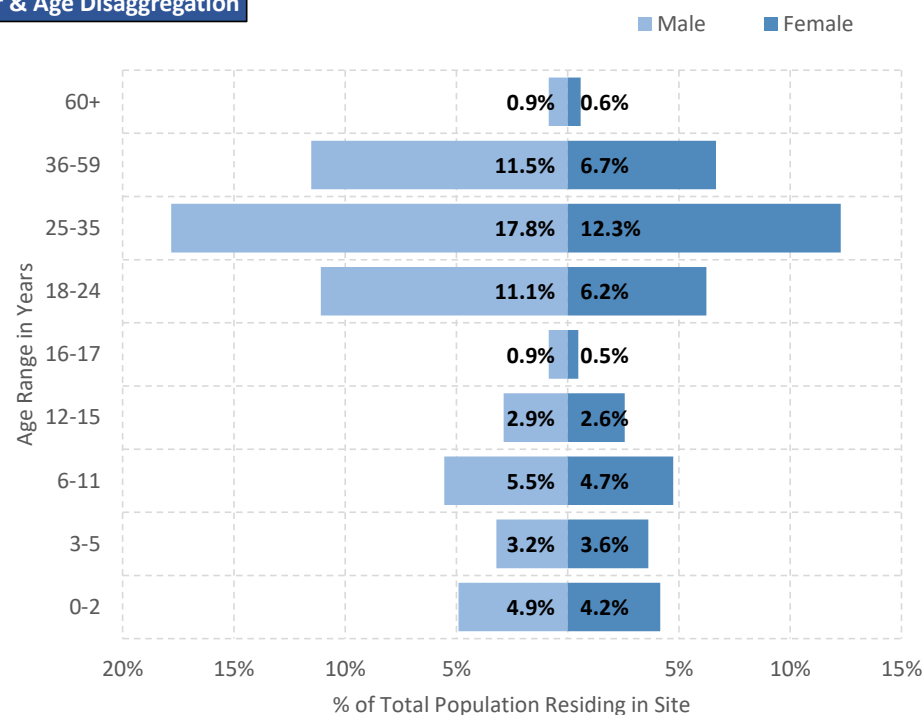
of Households

365

of UMCs in Safe Zone

N/A

Gender & Age Disaggregation



Total Area covered: 31,787 m²

Site Capacity: 1,820

of Total Shelter Units: 303

of Containers: 303

of Apartments/Rooms: 0

of Cabins: 0

of Other: 0

Emergency Units:

of Partitioned Rooms in Rubhalls: 0

of Tents: 0

Camp Management	Actor(s)	Ministry of Migration and Asylum (RIS)
	Type of Site	Long Term Accommodation Site

Site Management Support	Actor(s)	IOM - ADDMA
	Coordination meetings	YES
	Community meetings	YES
	Community feedback mechanism	YES

Shelter	Actor(s)	IOM
	# of accommodation units in need of repairs	12
	# of beneficiaries residing in tents	0
	# of beneficiaries residing in rubhalls	0
	# of beneficiaries residing in common areas	9
	# of beneficiaries residing in makeshift shelters	26

WASH	Actor(s)	IOM - Ministry of Migration and Asylum (RIS)
	# of accommodation units with latrines	303
	# of latrines in common spaces	11
	Separation for men and women	YES
	# of accommodation units with showers	303
	# of showers in common spaces	4
	Separation for men and women	YES

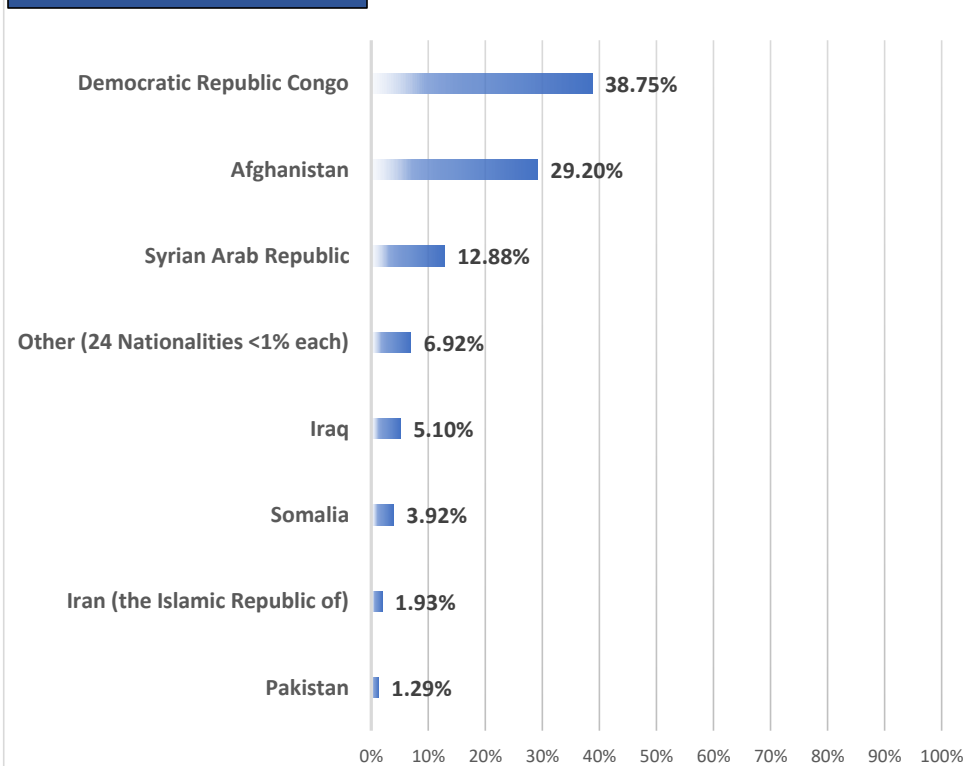
Health	Actor(s)	EODY - MSF - SAMS
	Health Professionals present in Site	YES
	Distance to nearest health facility	3.0 Km
	Distance to nearest pharmacy	1.0 Km
	% of population with Social Security Number	75.20%

Protection	Protection Actor(s)	IOM - ADDMA - EODY - RIS
	Child Protection Actor(s)	IOM
	Safe Zone Actor(s)	Not Applicable
	Protection meetings	YES
	Psychosocial Support	YES
	Children Friendly Space	YES
	Female Friendly Space	YES
	Safe Zone in Site	NO
	Legal Assistance	YES
	SGBV referral mechanism	YES
	PWSN referral mechanism	YES
	UMC referral mechanism	YES

Education	Formal Education Actor(s)	Ministry of Education
	NFE Actor(s)	UNICEF - ELIX - ELEA Project
	# of students enrolled in Public School	No data available
	Access to public school(s)	No data available
	Non-formal Education services in Site	No data available
	NFE courses for minors	No data available

Distributions	Actor(s)	IOM - ADDMA - ELEA Project - Ministry of Migration and Asylum (RIS)
---------------	----------	---

NATIONALITY BREAKDOWN %



Demographic Data updated: 28-02-22

Access to labour-market	% of population with Tax Number (AFM-holders)	17.74%
-------------------------	---	--------

Access to services off-site	Public transportation	YES
	Distance to Citizens' Service Center (KEP)	3.0 Km
	Distance to Tax Office	3.0 Km
	Distance to ATM	1.0 Km

Cash Actor(s)	Ministry of Migration and Asylum (RIS)
---------------	--



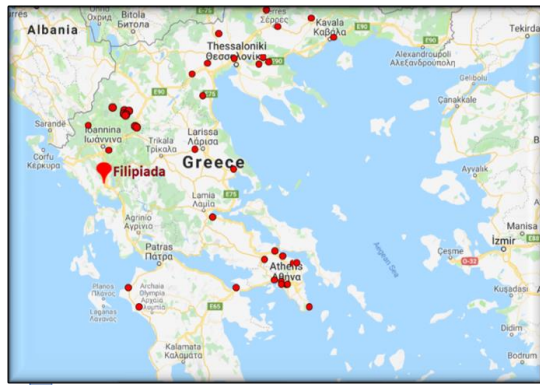
Funded by the Asylum, Migration and Integration Fund of the European Union



Site Factsheet

Supporting the Greek Authorities in Managing the National Reception System for Asylum Seekers and Vulnerable Migrants (SMS)

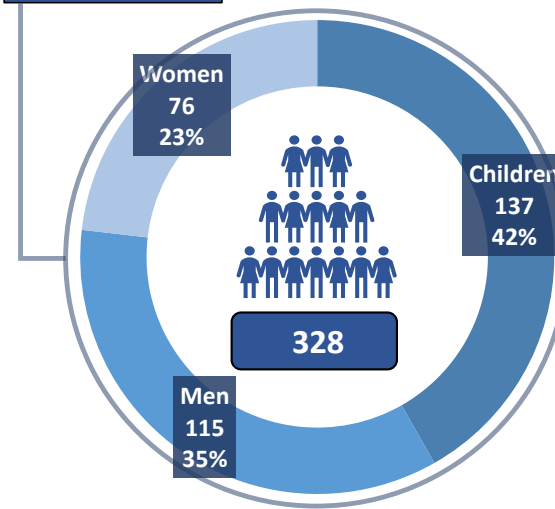
Filippiada
February-22



Latitude: 39.227222 - Longitude: 20.872222

Filippiada Long-Term Accommodation Site is in a small town in regional unit of Preveza, Epirus. Filippiada is 10km northwest of Arta, 30km northeast of Preveza and 52km south of Ioannina. The Greek National Road 5 (Antirrio Agrinio - Arta - Ioannina) passes through the town and the Greek National Road 21 connects it with Preveza. There is an intercity bus route that connects Filippiada with Arta, Preveza and Ioannina where there is access to hospital. In Filippiada there is a health center, super markets and pharmacies.

Total Population



Reporting Agency:

Arbeiter-Samariter-Bund

Occupancy

44.50%

of Registered beneficiaries

328

of Unregistered

-

of Visitors

-

of Singles

67

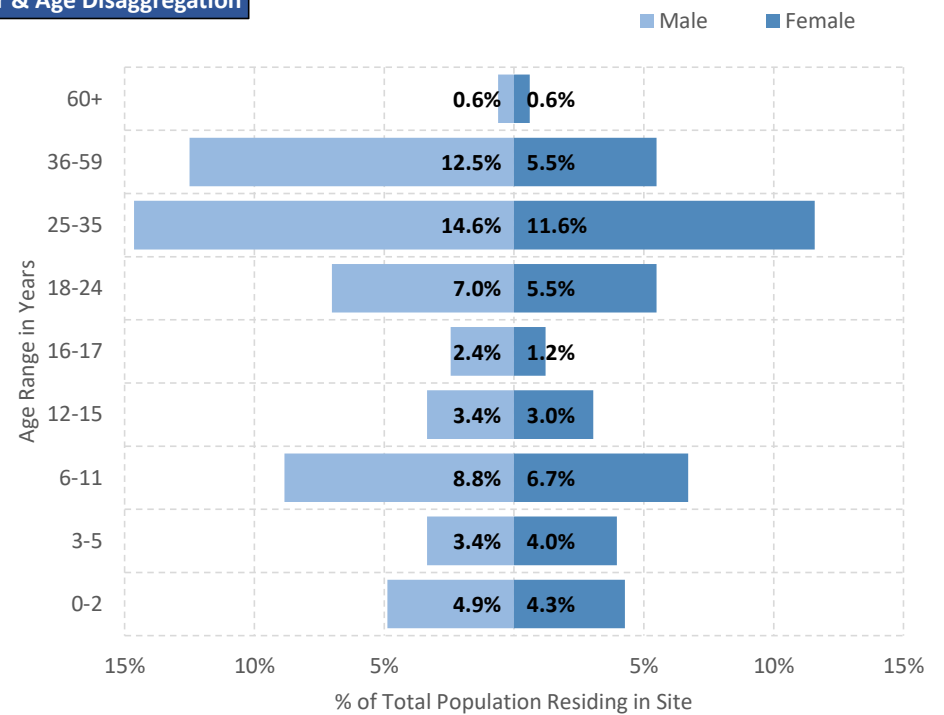
of Households

61

of UMCs in Safe Zone

N/A

Gender & Age Disaggregation



Total Area covered: 105,778.1 m²

Site Capacity: 737

of Total Shelter Units: 133
of Containers: 105
of Apartments/Rooms: 0
of Cabins: 0
of Other: 0

Emergency Units:

of Partitioned Rooms in Rubhalls: 28
of Tents: 0

Camp Management	Actor(s)	Ministry of Migration and Asylum (RIS)
	Type of Site	Long Term Accommodation Site

Site Management Support	Actor(s)	ASB
	Coordination meetings	YES
	Community meetings	NO
	Community feedback mechanism	YES

Shelter	Actor(s)	ASB
	# of accommodation units in need of repairs	28
	# of beneficiaries residing in tents	0
	# of beneficiaries residing in rubhalls	28
	# of beneficiaries residing in common areas	0
	# of beneficiaries residing in makeshift shelters	0

WASH	Actor(s)	IOM - Ministry of Migration and Asylum (RIS)
	# of accommodation units with latrines	105
	# of latrines in common spaces	20
	Separation for men and women	YES
	# of accommodation units with showers	105
	# of showers in common spaces	12
	Separation for men and women	YES

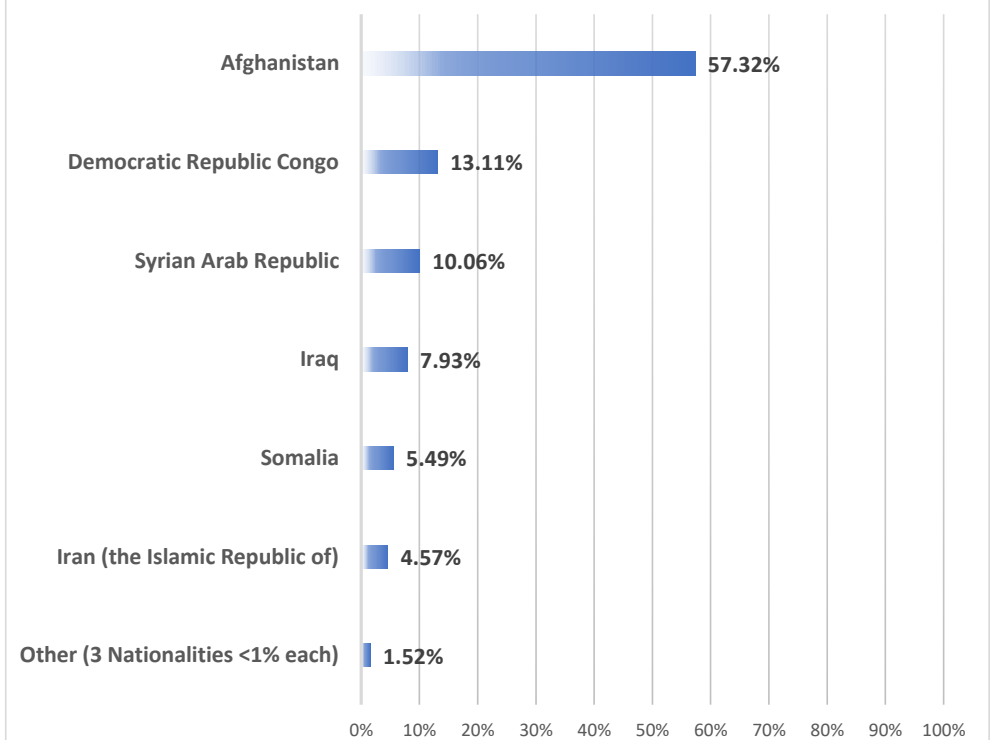
Health	Actor(s)	EODY
	Health Professionals present in Site	YES
	Distance to nearest health facility	3.0 Km
	Distance to nearest pharmacy	3.0 Km
	% of population with Social Security Number	91.16%

Protection	Protection Actor(s)	ASB
	Child Protection Actor(s)	ASB
	Safe Zone Actor(s)	Not Applicable
	Protection meetings	YES
	Psychosocial Support	YES
	Children Friendly Space	YES
	Female Friendly Space	NO
	Safe Zone in Site	NO
	Legal Assistance	YES
	SGBV referral mechanism	YES
	PWSN referral mechanism	YES
	UMC referral mechanism	YES

Education	Formal Education Actor(s)	Ministry of Education
	NFE Actor(s)	UNICEF - ASB
	# of students enrolled in Public School	No data available
	Access to public school(s)	No data available
	Non-formal Education services in Site	No data available
	NFE courses for minors	No data available

Distributions	Actor(s)	ASB - Ministry of Migration and Asylum (RIS)
---------------	----------	--

NATIONALITY BREAKDOWN %



Demographic Data updated: 28-02-22

Access to labour-market	% of population with Tax Number (AFM-holders)	67.37%
-------------------------	---	--------

Access to services off-site	Public transportation	YES
	Distance to Citizens' Service Center (KEP)	3.0 Km
	Distance to Tax Office	15.0 Km
	Distance to ATM	3.0 Km

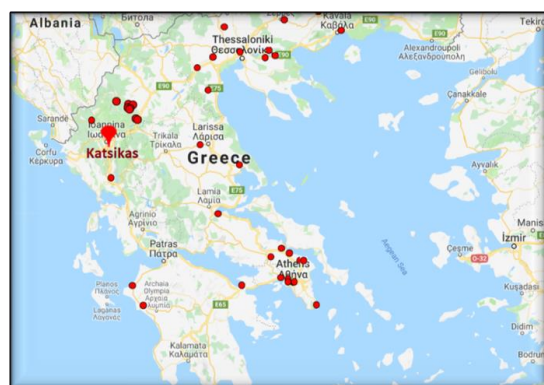
Cash Actor(s)	Ministry of Migration and Asylum (RIS)
---------------	--

Site Factsheet

Supporting the Greek Authorities in Managing the National Reception System for Asylum Seekers and Vulnerable Migrants (SMS)

Katsikas

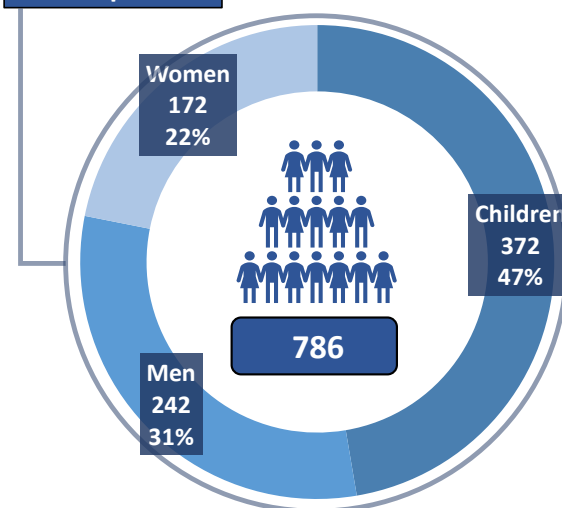
February-22



Latitude: 39.608421 - Longitude: 20.900713

Katsikas Long-Term Accommodation Site is in the Ioannina regional unit, Epirus, northern Greece. The site is 2km away from Ioannina and there is regular bus service to Ioannina city and to the hospital. The bus station is outside of the site. In Ioannina there is the General Hospital of Ioannina, many supermarkets and pharmacies.

Total Population



Reporting Agency:

Arbeiter-Samariter-Bund

Occupancy

68.23%

of Registered beneficiaries

777

of Unregistered

4

of Visitors

5

of Singles

116

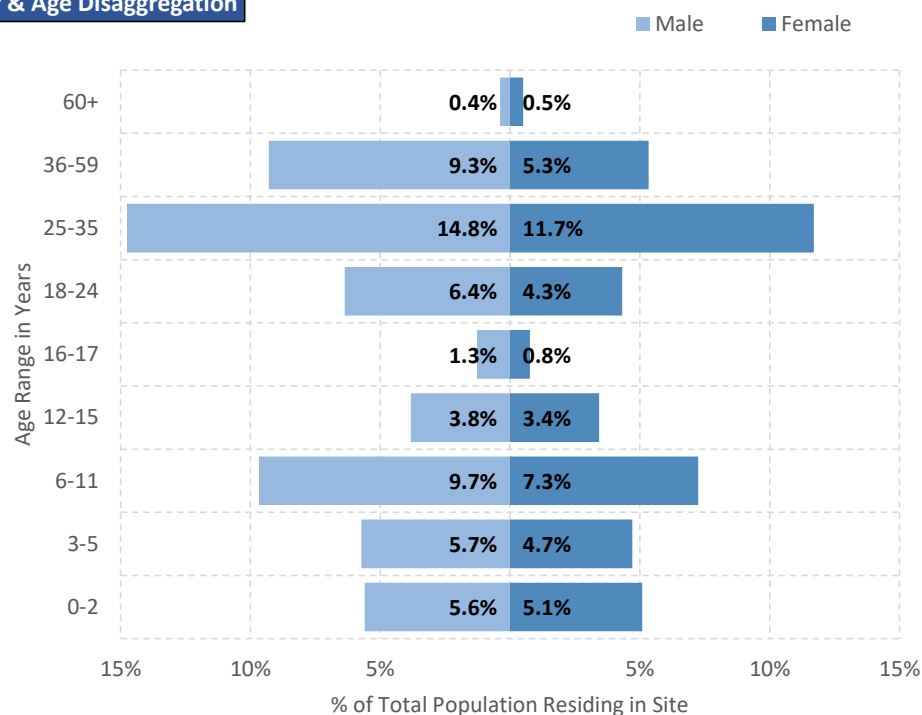
of Households

154

of UMCs in Safe Zone

N/A

Gender & Age Disaggregation



Total Area covered: 52,581.33 m²

Site Capacity: 1,152

of Total Shelter Units: 235

of Containers: 207

of Apartments/Rooms: 0

of Cabins: 0

of Other: 0

Emergency Units:

of Partitioned Rooms in Rubhalls: 28

of Tents: 0

Camp Management	Actor(s)	Ministry of Migration and Asylum (RIS)
	Type of Site	Long Term Accommodation Site

Site Management Support	Actor(s)	ASB
	Coordination meetings	YES
	Community meetings	YES
	Community feedback mechanism	YES

Shelter	Actor(s)	ASB
	# of accommodation units in need of repairs	3
	# of beneficiaries residing in tents	0
	# of beneficiaries residing in rubhalls	5
	# of beneficiaries residing in common areas	0
	# of beneficiaries residing in makeshift shelters	0

WASH	Actor(s)	IOM - Ministry of Migration and Asylum (RIS)
	# of accommodation units with latrines	207
	# of latrines in common spaces	22
	Separation for men and women	YES
	# of accommodation units with showers	207
	# of showers in common spaces	16
	Separation for men and women	YES

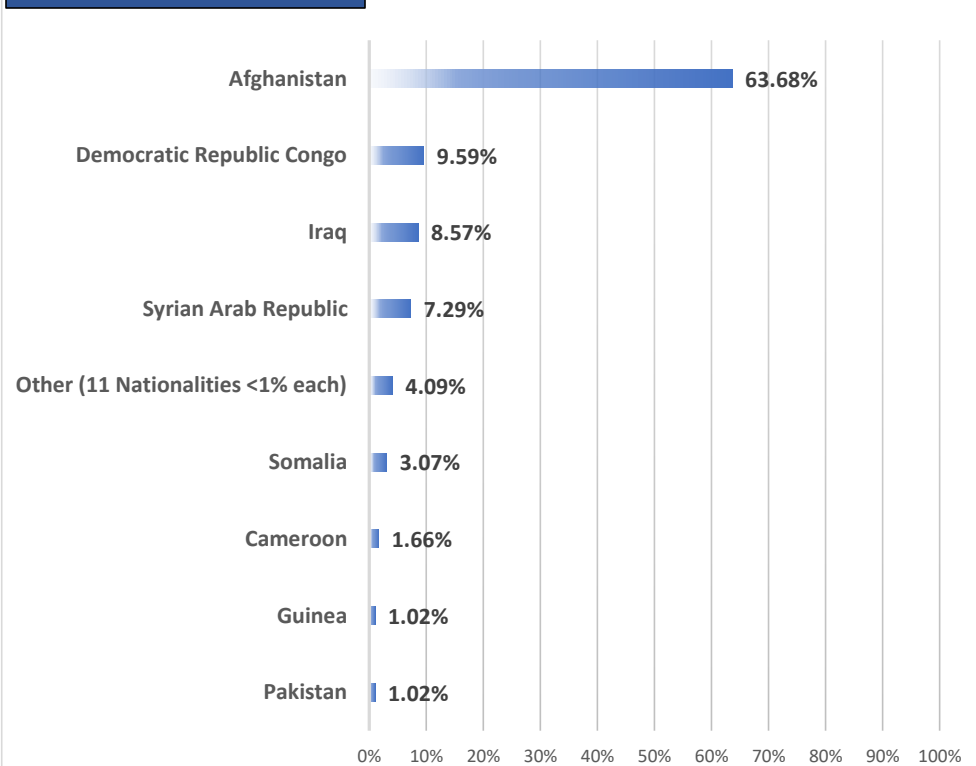
Health	Actor(s)	EODY
	Health Professionals present in Site	YES
	Distance to nearest health facility	9.0 Km
	Distance to nearest pharmacy	3.0 Km
	% of population with Social Security Number	91.98%

Protection	Protection Actor(s)	ASB
	Child Protection Actor(s)	ASB
	Safe Zone Actor(s)	Not Applicable
	Protection meetings	YES
	Psychosocial Support	YES
	Children Friendly Space	YES
	Female Friendly Space	YES
	Safe Zone in Site	NO
	Legal Assistance	YES
	SGBV referral mechanism	YES
	PWSN referral mechanism	YES
	UMC referral mechanism	YES

Education	Formal Education Actor(s)	Ministry of Education
	NFE Actor(s)	UNICEF - ASB
	# of students enrolled in Public School	No data available
	Access to public school(s)	No data available
	Non-formal Education services in Site	No data available
	NFE courses for minors	No data available

Distributions	Actor(s)	ASB - Ministry of Migration and Asylum (RIS) - Refugee Help
---------------	----------	---

NATIONALITY BREAKDOWN %



Demographic Data updated: 28-02-22

Access to labour-market	% of population with Tax Number (AFM-holders)	35.99%
-------------------------	---	--------

Access to services off-site	Public transportation	YES
	Distance to Citizens' Service Center (KEP)	9.0 Km
	Distance to Tax Office	9.0 Km
	Distance to ATM	9.0 Km

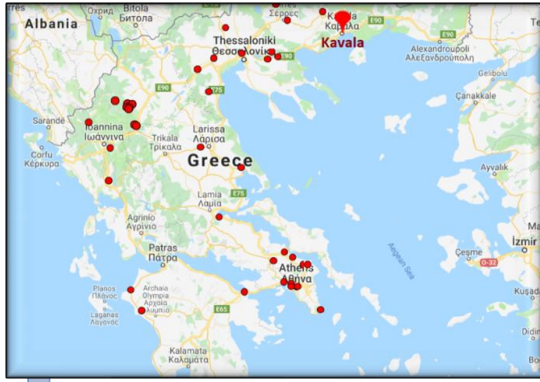
Cash Actor(s)	Ministry of Migration and Asylum (RIS)
---------------	--

Site Factsheet

Supporting the Greek Authorities in Managing the National Reception System for Asylum Seekers and Vulnerable Migrants (SMS)


Kavala

February-22



Latitude: 40.945418 - Longitude: 24.427842

Kavala Long-Term Accommodation Site is a suburb seaside site located 2,5km away from the center of Kavala and 160km from Thessaloniki. Transportation to Kavala center and to the hospital is provided by bus. There are regular routes and the bus stop is placed outside of the site. There are super markets, pharmacies and other services very easily accessible.



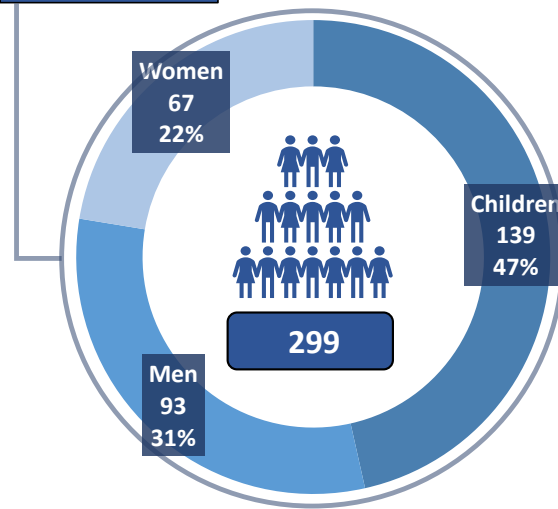
Total Area covered: 61,705.22 m²

Site Capacity: 1,207

of Total Shelter Units: 168
of Containers: 0
of Apartments/Rooms: 168
of Cabins: 0
of Other: 0

Emergency Units:
of Partitioned Rooms in Rubhalls: 0
of Tents: 0

Total Population



Reporting Agency:

International Organization for Migration

Occupancy

24.77%

of Registered beneficiaries

287

of Unregistered

6

of Visitors

6

of Singles

30

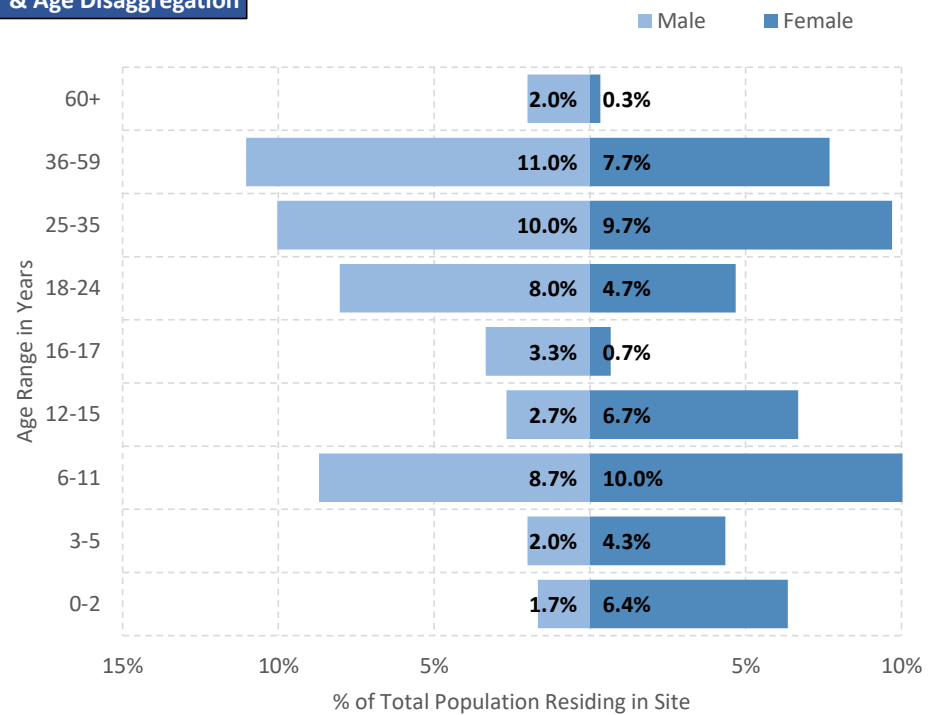
of Households

58

of UMCs in Safe Zone

N/A

Gender & Age Disaggregation



Camp Management	Actor(s)	Ministry of Migration and Asylum (RIS)
	Type of Site	Long Term Accommodation Site

Site Management Support	Actor(s)	IOM
	Coordination meetings	NO
	Community meetings	YES
	Community feedback mechanism	YES

Shelter	Actor(s)	IOM
	# of accommodation units in need of repairs	0
	# of beneficiaries residing in tents	0
	# of beneficiaries residing in rubhalls	0
	# of beneficiaries residing in common areas	0
	# of beneficiaries residing in makeshift shelters	0

WASH	Actor(s)	IOM - Ministry of Migration and Asylum (RIS)
	# of accommodation units with latrines	155
	# of latrines in common spaces	13
	Separation for men and women	YES
	# of accommodation units with showers	155
	# of showers in common spaces	15
	Separation for men and women	YES

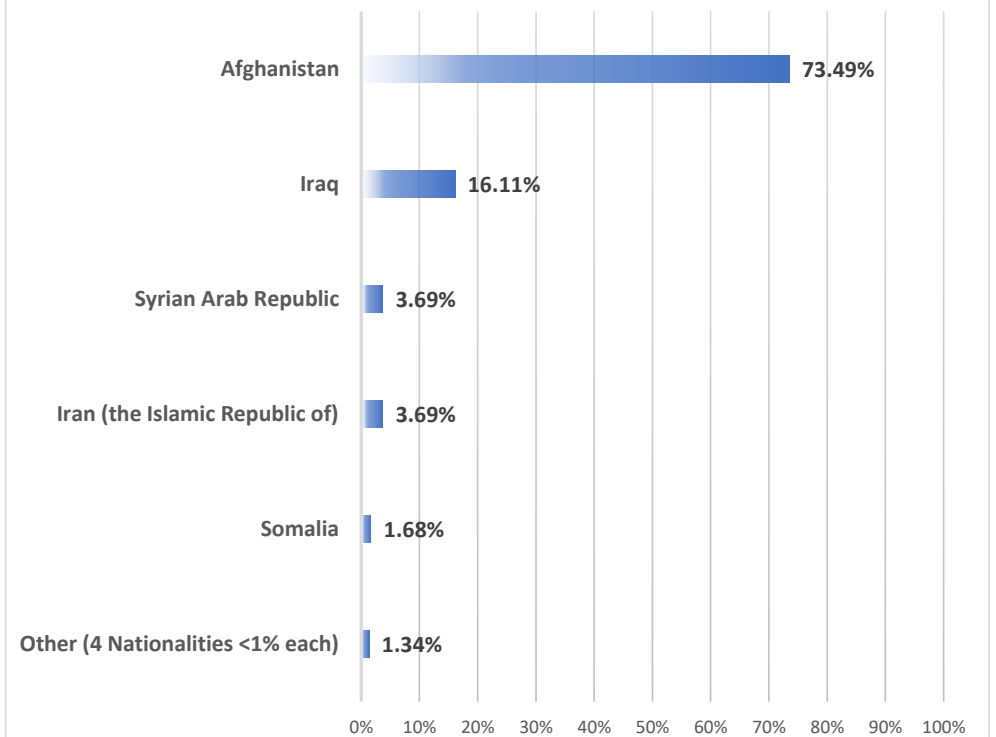
Health	Actor(s)	EODY
	Health Professionals present in Site	YES
	Distance to nearest health facility	7.0 Km
	Distance to nearest pharmacy	1.2 Km
	% of population with Social Security Number	90.64%

Protection	Protection Actor(s)	IOM
	Child Protection Actor(s)	IOM
	Safe Zone Actor(s)	Not Applicable
	Protection meetings	NO
	Psychosocial Support	YES
	Children Friendly Space	YES
	Female Friendly Space	YES
	Safe Zone in Site	NO
	Legal Assistance	YES
	SGBV referral mechanism	YES
	PWSN referral mechanism	YES
	UMC referral mechanism	YES

Education	Formal Education Actor(s)	Ministry of Education
	NFE Actor(s)	UNICEF - Solidarity Now
	# of students enrolled in Public School	No data available
	Access to public school(s)	No data available
	Non-formal Education services in Site	No data available
	NFE courses for minors	No data available

Distributions	Actor(s)	IOM - Ministry of Migration and Asylum (RIS)
---------------	----------	--

NATIONALITY BREAKDOWN %



Demographic Data updated: 28-02-22

Access to labour-market	% of population with Tax Number (AFM-holders)	76.88%
-------------------------	---	--------

Access to services off-site	Public transportation	YES
	Distance to Citizens' Service Center (KEP)	2.3 Km
	Distance to Tax Office	3.4 Km
	Distance to ATM	2.6 Km

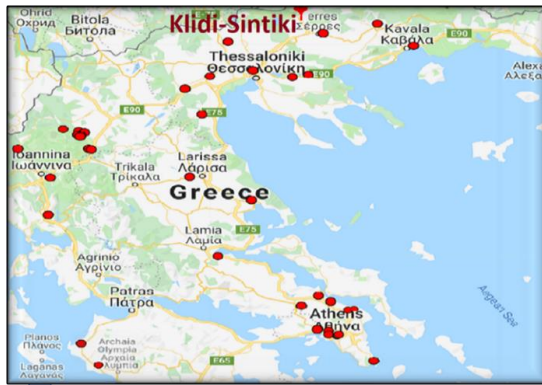
Cash Actor(s)	Ministry of Migration and Asylum (RIS)
---------------	--

Site Factsheet

Supporting the Greek Authorities in Managing the National Reception System for Asylum Seekers and Vulnerable Migrants (SMS)

Klidi-Sintiki

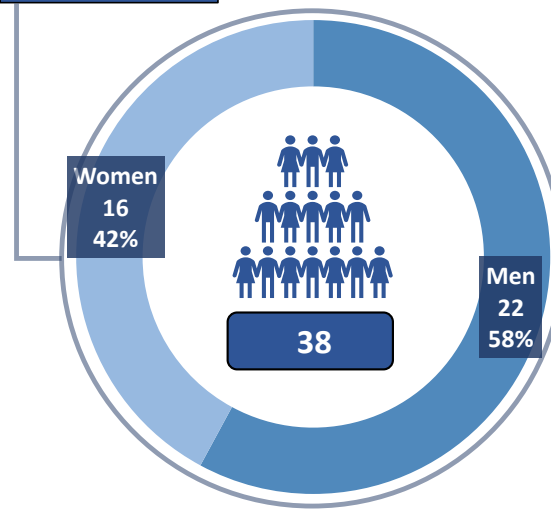
February-22



Latitude: 41.325146 - Longitude: 23.351663

Klidi Sintiki is inside the municipality of Sintiki and the prefecture of Serres. The camp is located 6km from the Greek-Bulgarian border, 18 km from the village of Sidirikastro and 47km from the city of Serres. There is no public transportation connection to the closest urban center. The nearest public hospital is located in Serres and the closest public medical center is in Sidirokastro.

Total Population



Reporting Agency:

International Organization for Migration

Occupancy

7.72%

of Registered beneficiaries

37

of Unregistered

1

of Visitors

-



Total Area covered: 23,000 m²

Site Capacity: 492

of Total Shelter Units: 91
of Containers: 91
of Apartments/Rooms: 0
of Cabins: 0
of Other: 0

Emergency Units:

of Partitioned Rooms in Rubhalls: 0
of Tents: 0

of Singles

36

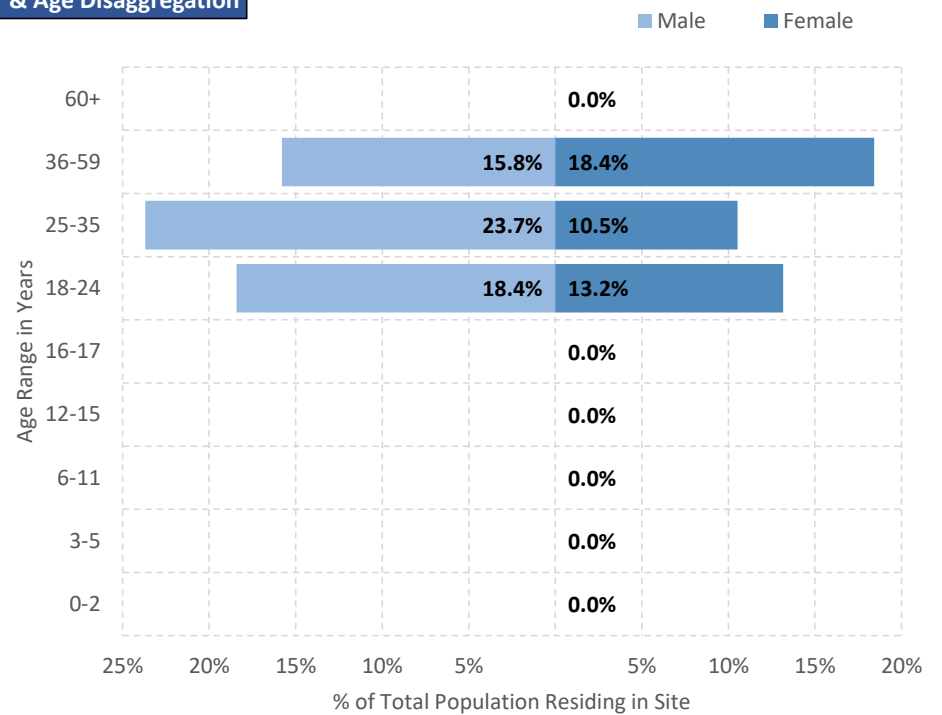
of Households

1

of UMCs in Safe Zone

N/A

Gender & Age Disaggregation



Camp Management	Actor(s)	Ministry of Migration and Asylum (RIS)
	Type of Site	Long Term Accommodation Site

Site Management Support	Actor(s)	IOM
	Coordination meetings	NO
	Community meetings	NO
	Community feedback mechanism	YES

Shelter	Actor(s)	IOM - Ministry of Migration and Asylum (RIS)
	# of accommodation units in need of repairs	0
	# of beneficiaries residing in tents	0
	# of beneficiaries residing in rubhalls	0
	# of beneficiaries residing in common areas	0
	# of beneficiaries residing in makeshift shelters	0

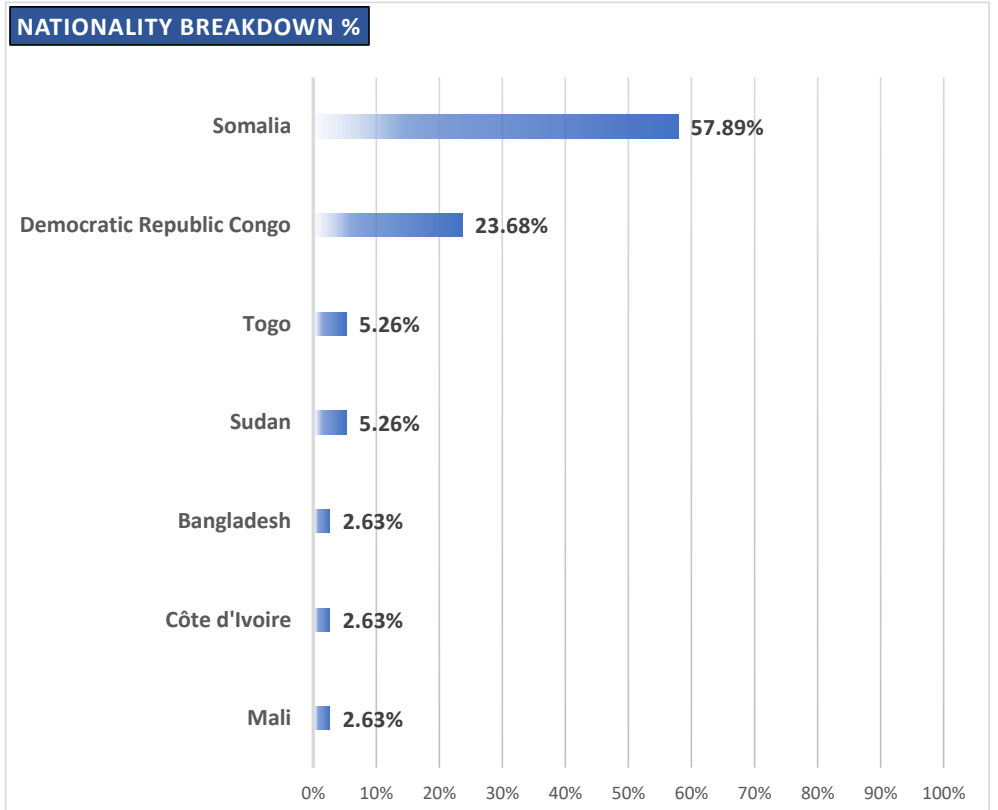
WASH	Actor(s)	IOM - Ministry of Migration and Asylum (RIS)
	# of accommodation units with latrines	0
	# of latrines in common spaces	21
	Separation for men and women	YES
	# of accommodation units with showers	0
	# of showers in common spaces	32
	Separation for men and women	YES

Health	Actor(s)	Hellenic Red Cross
	Health Professionals present in Site	YES
	Distance to nearest health facility	13.4 Km
	Distance to nearest pharmacy	15.3 Km
	% of population with Social Security Number	94.74%

Protection	Protection Actor(s)	IOM
	Child Protection Actor(s)	IOM
	Safe Zone Actor(s)	Not Applicable
	Protection meetings	NO
	Psychosocial Support	YES
	Children Friendly Space	NO
	Female Friendly Space	NO
	Safe Zone in Site	NO
	Legal Assistance	YES
	SGBV referral mechanism	YES
	PWSN referral mechanism	YES
	UMC referral mechanism	YES

Education	Formal Education Actor(s)	Not Applicable
	NFE Actor(s)	UNICEF - Solidarity Now
	# of students enrolled in Public School	No data available
	Access to public school(s)	No data available
	Non-formal Education services in Site	No data available
	NFE courses for minors	No data available

Distributions	Actor(s)	IOM - Ministry of Migration and Asylum (RIS)
---------------	----------	--



Demographic Data updated: 28-02-22

Access to labour-market	% of population with Tax Number (AFM-holders)	100.00%
-------------------------	---	---------

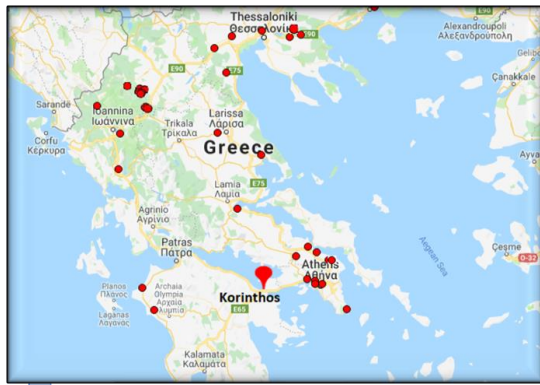
Access to services off-site	Public transportation	NO
	Distance to Citizens' Service Center (KEP)	17.0 Km
	Distance to Tax Office	14.6 Km
	Distance to ATM	13.3 Km

Cash Actor(s)	Ministry of Migration and Asylum (RIS)
---------------	--

Site Factsheet

Supporting the Greek Authorities in Managing the National Reception System for Asylum Seekers and Vulnerable Migrants (SMS)

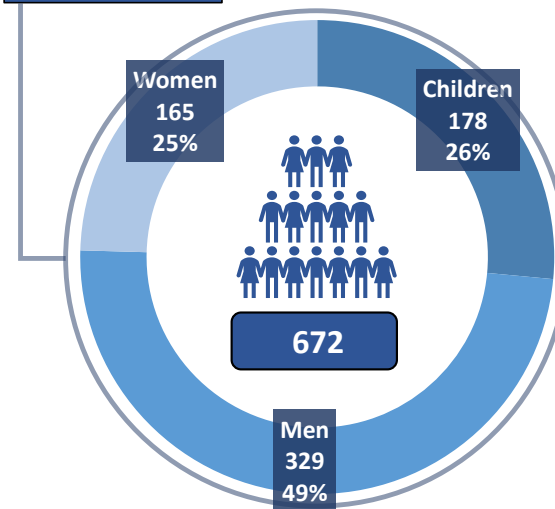
Korinthos
February-22



Latitude: 37.932949 - Longitude: 22.934854

Korinthos Site is located in the Prefecture of Corinthia. It is situated 1,5 Km away from the city center, providing easy access to public services. Transportation to Athens is available via the Railway station and intercity bus.

Total Population



Reporting Agency:

International Organization for Migration

Occupancy

75.00%

of Registered beneficiaries

607

of Unregistered

65

of Visitors

-

of Singles

297

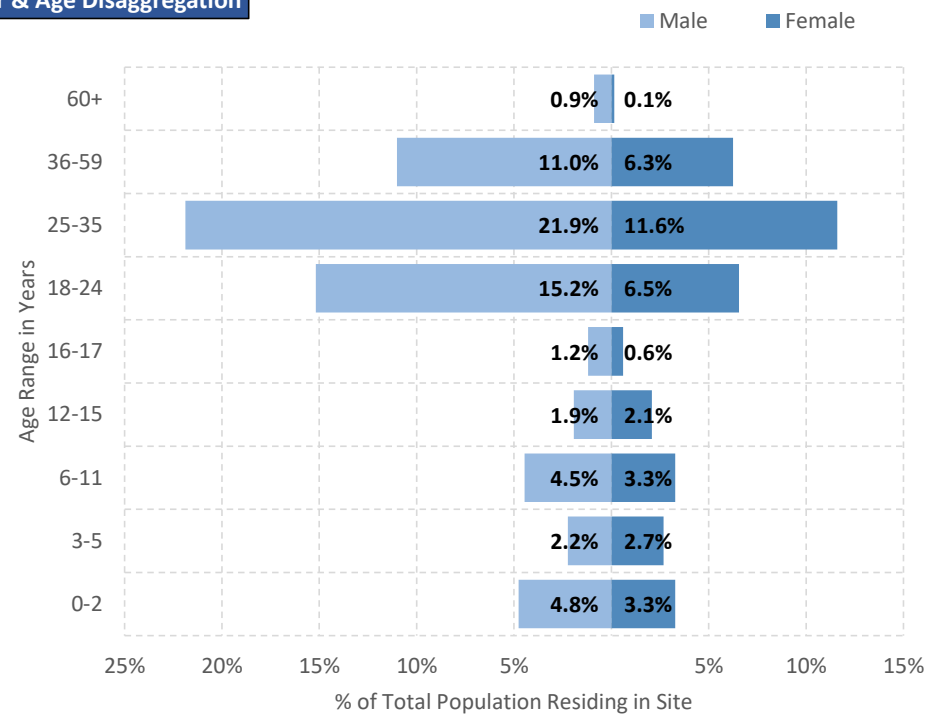
of Households

105

of UMCs in Safe Zone

N/A

Gender & Age Disaggregation



Total Area covered: 33,289 m²

Site Capacity: 896

of Total Shelter Units: 224

of Containers: 0

of Apartments/Rooms: 0

of Cabins: 0

of Other: 0

Emergency Units:

of Partitioned Rooms in Rubhalls: 224

of Tents: 0

Camp Management	Actor(s)	Ministry of Migration and Asylum (RIS)
	Type of Site	Long Term Accommodation Site

Site Management Support	Actor(s)	IOM
	Coordination meetings	YES
	Community meetings	YES
	Community feedback mechanism	YES

Shelter	Actor(s)	IOM
	# of accommodation units in need of repairs	0
	# of beneficiaries residing in tents	0
	# of beneficiaries residing in rubhalls	672
	# of beneficiaries residing in common areas	0
	# of beneficiaries residing in makeshift shelters	0

WASH	Actor(s)	IOM - Ministry of Migration and Asylum (RIS)
	# of accommodation units with latrines	0
	# of latrines in common spaces	61
	Separation for men and women	YES
	# of accommodation units with showers	0
	# of showers in common spaces	31
	Separation for men and women	YES

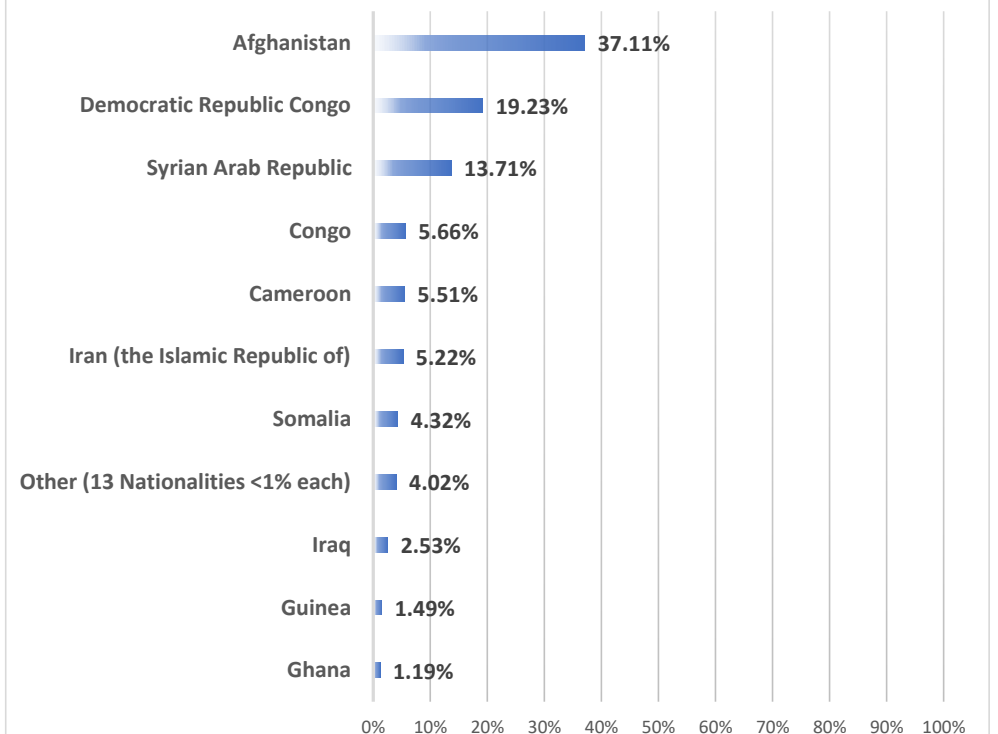
Health	Actor(s)	Hellenic Red Cross
	Health Professionals present in Site	YES
	Distance to nearest health facility	2.1 Km
	Distance to nearest pharmacy	1.1 Km
	% of population with Social Security Number	85.27%

Protection	Protection Actor(s)	IOM
	Child Protection Actor(s)	IOM
	Safe Zone Actor(s)	Not Applicable
	Protection meetings	YES
	Psychosocial Support	YES
	Children Friendly Space	NO
	Female Friendly Space	YES
	Safe Zone in Site	NO
	Legal Assistance	YES
	SGBV referral mechanism	YES
	PWSN referral mechanism	YES
	UMC referral mechanism	YES

Education	Formal Education Actor(s)	Ministry of Education
	NFE Actor(s)	UNICEF - ELIX
	# of students enrolled in Public School	No data available
	Access to public school(s)	No data available
	Non-formal Education services in Site	No data available
	NFE courses for minors	No data available

Distributions	Actor(s)	IOM - Ministry of Migration and Asylum (RIS)
---------------	----------	--

NATIONALITY BREAKDOWN %



Demographic Data updated: 28-02-22

Access to labour-market	% of population with Tax Number (AFM-holders)	44.13%
-------------------------	---	--------

Access to services off-site	Public transportation	YES
	Distance to Citizens' Service Center (KEP)	1.6 Km
	Distance to Tax Office	2.6 Km
	Distance to ATM	1.2 Km

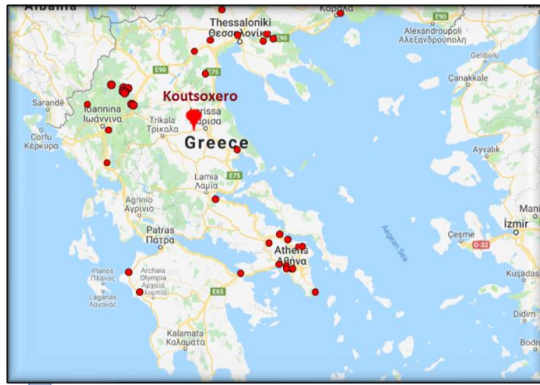
Cash Actor(s)	Ministry of Migration and Asylum (RIS)
---------------	--

Site Factsheet

Supporting the Greek Authorities in Managing the National Reception System for Asylum Seekers and Vulnerable Migrants (SMS)

Koutsochero

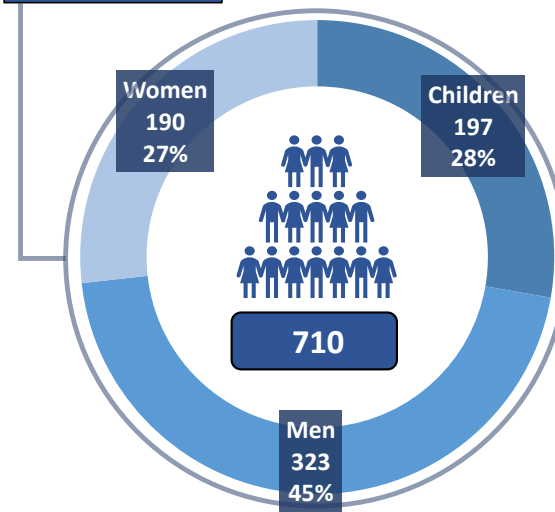
February-22



Latitude: 39.610000 - Longitude: 22.250000

Koutsochero is situated 18 km away from the city of Larissa, which is the nearest urban center and where the closest hospital is located. An intercity bus service connects the LTAS with the city center.

Total Population



Reporting Agency:

International Organization for Migration

Occupancy

42.31%

of Registered beneficiaries

700

of Unregistered

10

of Visitors

-

of Singles

283

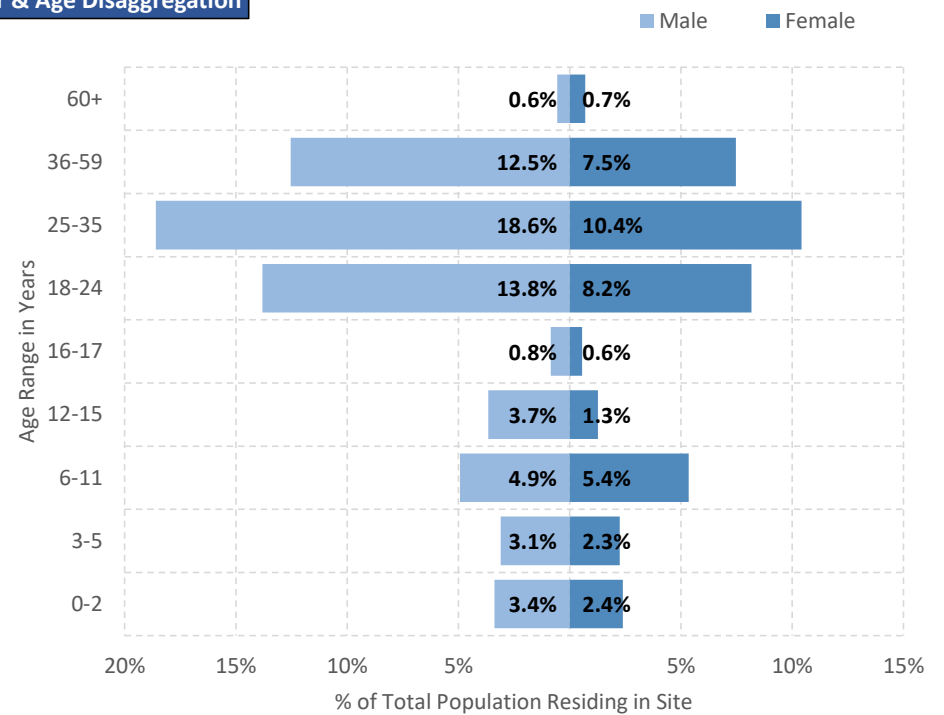
of Households

122

of UMCs in Safe Zone

N/A

Gender & Age Disaggregation



Total Area covered: 103,662.92 m²

Site Capacity: 1,678

of Total Shelter Units: 402
of Containers: 402
of Apartments/Rooms: 0
of Cabins: 0
of Other: 0

Emergency Units:

of Partitioned Rooms in Rubhalls: 0
of Tents: 0

Camp Management	Actor(s)	Ministry of Migration and Asylum (RIS)
	Type of Site	Long Term Accommodation Site

Site Management Support	Actor(s)	IOM
	Coordination meetings	NO
	Community meetings	YES
	Community feedback mechanism	YES

Shelter	Actor(s)	IOM
	# of accommodation units in need of repairs	0
	# of beneficiaries residing in tents	0
	# of beneficiaries residing in rubhalls	0
	# of beneficiaries residing in common areas	0
	# of beneficiaries residing in makeshift shelters	0

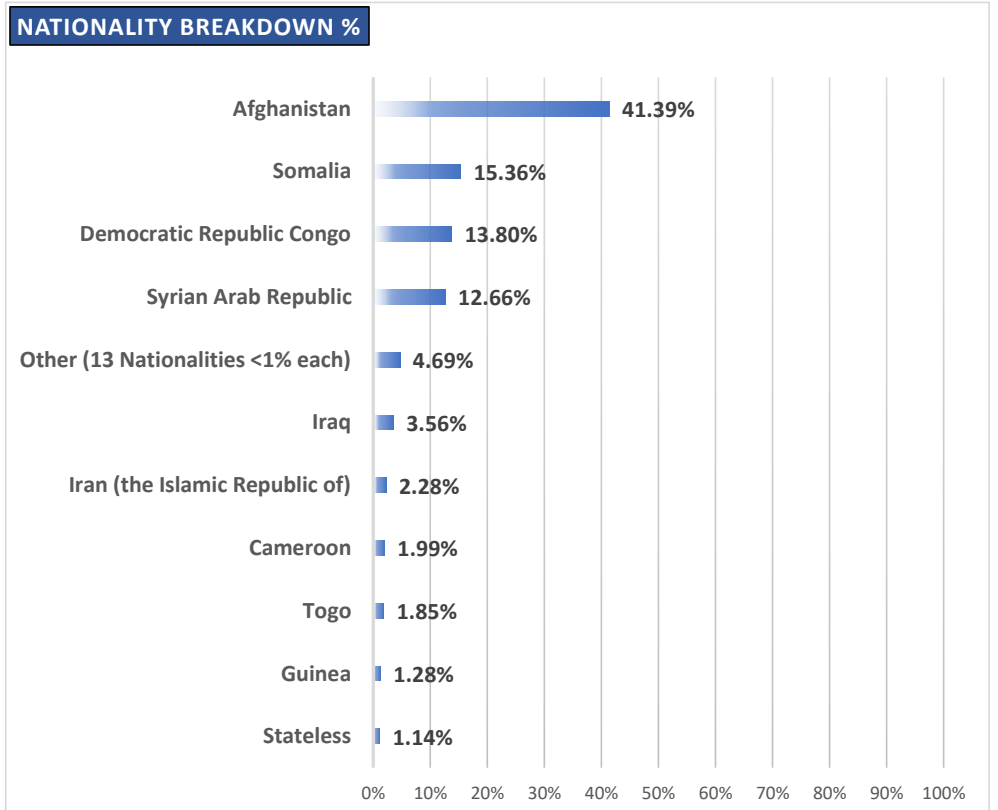
WASH	Actor(s)	IOM - Ministry of Migration and Asylum (RIS)
	# of accommodation units with latrines	402
	# of latrines in common spaces	4
	Separation for men and women	YES
	# of accommodation units with showers	402
	# of showers in common spaces	6
	Separation for men and women	YES

Health	Actor(s)	EODY - Municipality of Larisa
	Health Professionals present in Site	YES
	Distance to nearest health facility	16.0 Km
	Distance to nearest pharmacy	1.4 Km
	% of population with Social Security Number	93.38%

Protection	Protection Actor(s)	IOM
	Child Protection Actor(s)	IOM
	Safe Zone Actor(s)	Not Applicable
	Protection meetings	YES
	Psychosocial Support	YES
	Children Friendly Space	YES
	Female Friendly Space	YES
	Safe Zone in Site	NO
	Legal Assistance	YES
	SGBV referral mechanism	YES
	PWSN referral mechanism	YES
	UMC referral mechanism	YES

Education	Formal Education Actor(s)	Ministry of Education
	NFE Actor(s)	UNICEF - DRC
	# of students enrolled in Public School	No data available
	Access to public school(s)	No data available
	Non-formal Education services in Site	No data available
	NFE courses for minors	No data available

Distributions	Actor(s)	IOM - Ministry of Migration and Asylum (RIS)
---------------	----------	--



Demographic Data updated: 28-02-22

Access to labour-market	% of population with Tax Number (AFM-holders)	69.98%
-------------------------	---	--------

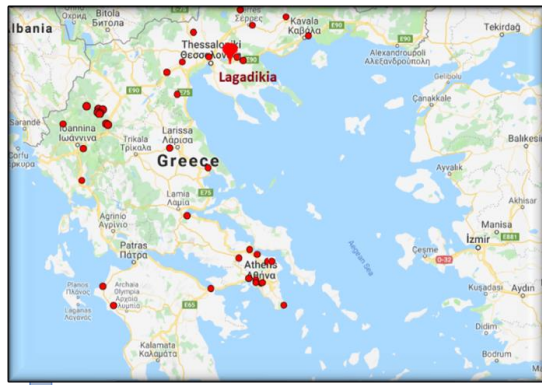
Access to services off-site	Public transportation	YES
	Distance to Citizens' Service Center (KEP)	16.0 Km
	Distance to Tax Office	14.1 Km
	Distance to ATM	14.0 Km

Cash Actor(s)	Ministry of Migration and Asylum (RIS)
---------------	--

Site Factsheet

Supporting the Greek Authorities in Managing the National Reception System for Asylum Seekers and Vulnerable Migrants (SMS)

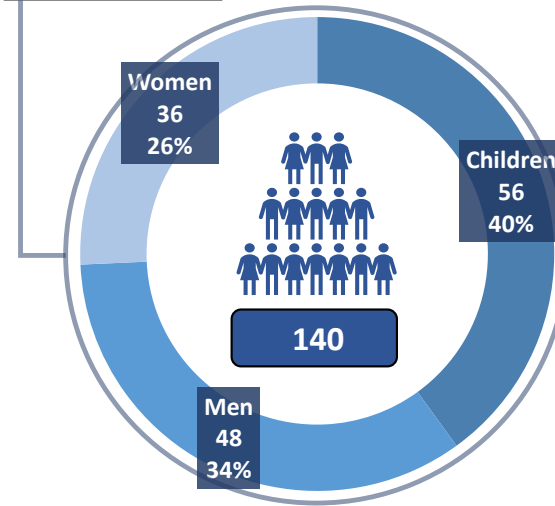
Lagadikia
February-22



Latitude: 40.6290831 - Longitude: 23.2453493

Lagadikia is situated 41 km north of Thessaloniki and lies 1km away from the center of the village. Regular transportation from Lagadikia to Thessaloniki, where all hospitals are located, is provided by bus. There is a mini market and a pharmacy in Lagadikia village.

Total Population



Reporting Agency: Danish Refugee Council

Occupancy 32.86%

of Registered beneficiaries 135

of Unregistered 5

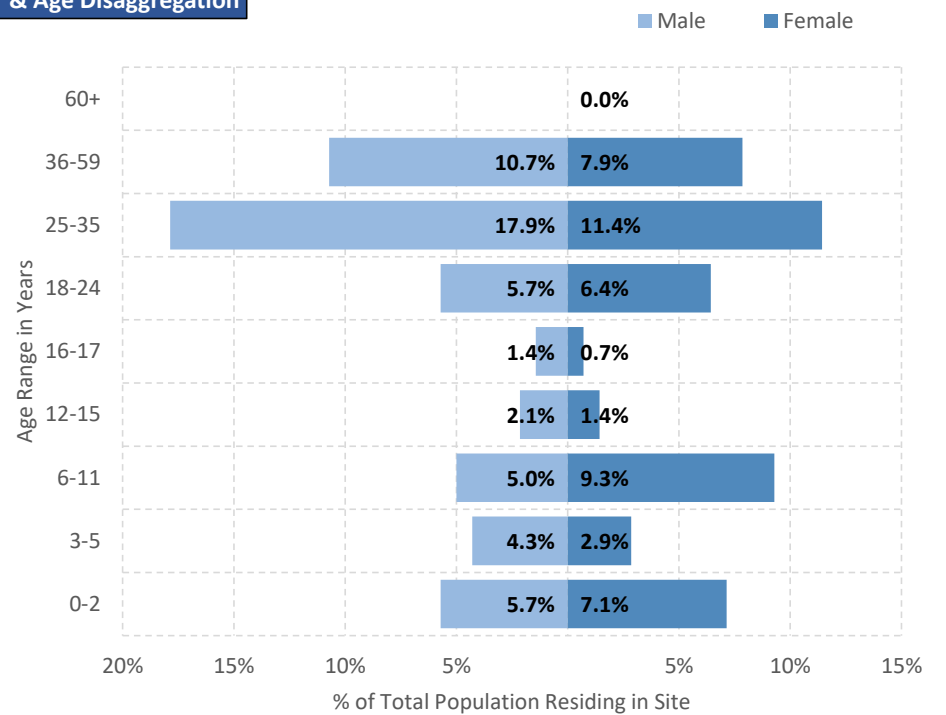
of Visitors -

of Singles 22

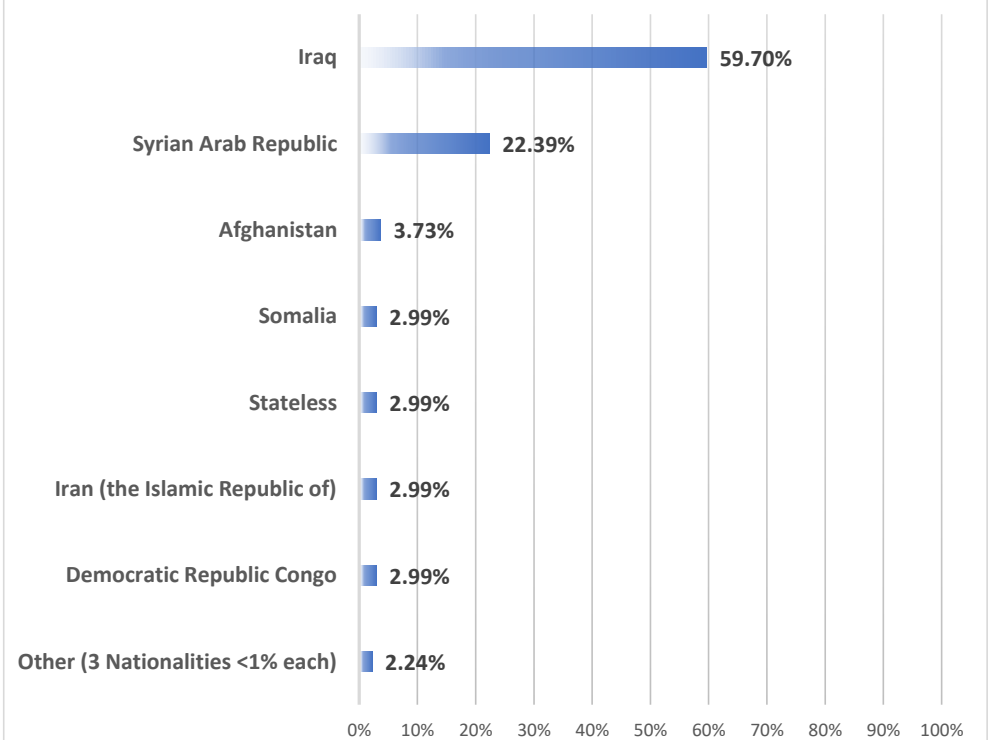
of Households 32

of UMCs in Safe Zone N/A

Gender & Age Disaggregation



NATIONALITY BREAKDOWN %



Demographic Data updated: 28-02-22

Camp Management	Actor(s)	Ministry of Migration and Asylum (RIS)
	Type of Site	Long Term Accommodation Site

Site Management Support	Actor(s)	DRC
	Coordination meetings	NO
	Community meetings	NO
	Community feedback mechanism	YES

Shelter	Actor(s)	IOM
	# of accommodation units in need of repairs	0
	# of beneficiaries residing in tents	0
	# of beneficiaries residing in rubhalls	0
	# of beneficiaries residing in common areas	0
	# of beneficiaries residing in makeshift shelters	0

WASH	Actor(s)	IOM - Ministry of Migration and Asylum (RIS)
	# of accommodation units with latrines	99
	# of latrines in common spaces	13
	Separation for men and women	YES
	# of accommodation units with showers	99
	# of showers in common spaces	8
	Separation for men and women	YES

Health	Actor(s)	EODY
	Health Professionals present in Site	YES
	Distance to nearest health facility	12.8 Km
	Distance to nearest pharmacy	1.0 Km
	% of population with Social Security Number	82.86%

Protection	Protection Actor(s)	DRC
	Child Protection Actor(s)	IOM
	Safe Zone Actor(s)	Not Applicable
	Protection meetings	NO
	Psychosocial Support	YES
	Children Friendly Space	YES
	Female Friendly Space	YES
	Safe Zone in Site	NO
	Legal Assistance	YES
	SGBV referral mechanism	YES
	PWSN referral mechanism	YES
	UMC referral mechanism	YES

Education	Formal Education Actor(s)	Ministry of Education
	NFE Actor(s)	UNICEF - DRC
	# of students enrolled in Public School	No data available
	Access to public school(s)	No data available
	Non-formal Education services in Site	No data available
	NFE courses for minors	No data available

Distributions	Actor(s)	DRC - Ministry of Migration and Asylum (RIS)
---------------	----------	--

Access to labour-market	% of population with Tax Number (AFM-holders)	92.86%
-------------------------	---	--------

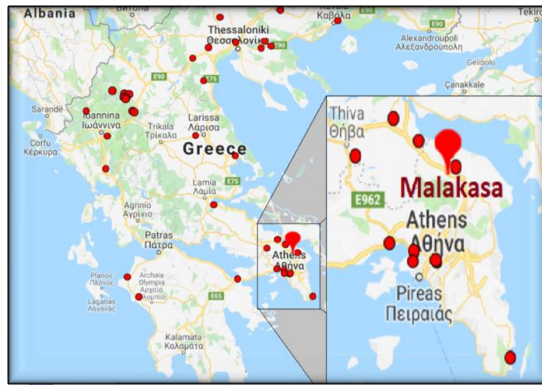
Access to services off-site	Public transportation	YES
	Distance to Citizens' Service Center (KEP)	24.7 Km
	Distance to Tax Office	24.5 Km
	Distance to ATM	1.0 Km

Cash Actor(s)	Ministry of Migration and Asylum (RIS)
---------------	--

Site Factsheet

Supporting the Greek Authorities in Managing the National Reception System for Asylum Seekers and Vulnerable Migrants (SMS)

Malakasa
February-22



Latitude: 38.23890 - Longitude: 23.78060

The Long-Term Accommodation Site of Malakasa is located 40km away from the center of Athens. The village of Malakasa is 2km away. Athens is accessible through intercity bus and train. The closest bus stop to Malakasa is located 500m away and the nearest railway station, Sfendali, is 800m away. The nearest public hospital is located in Athens.



Total Area covered: 67,734 m²

Site Capacity: 1,785

of Total Shelter Units: 346
of Containers: 317
of Apartments/Rooms: 29
of Cabins: 0
of Other: 0

Emergency Units:
of Partitioned Rooms in Rubhalls: 0
of Tents: 0

Camp Management	Actor(s)	Ministry of Migration and Asylum (RIS)
	Type of Site	Long Term Accommodation Site

Site Management Support	Actor(s)	IOM
	Coordination meetings	NO
	Community meetings	YES
	Community feedback mechanism	YES

Shelter	Actor(s)	IOM
	# of accommodation units in need of repairs	77
	# of beneficiaries residing in tents	0
	# of beneficiaries residing in rubhalls	0
	# of beneficiaries residing in common areas	0
	# of beneficiaries residing in makeshift shelters	0

WASH	Actor(s)	IOM - Ministry of Migration and Asylum (RIS)
	# of accommodation units with latrines	228
	# of latrines in common spaces	60
	Separation for men and women	YES
	# of accommodation units with showers	228
	# of showers in common spaces	30
	Separation for men and women	YES

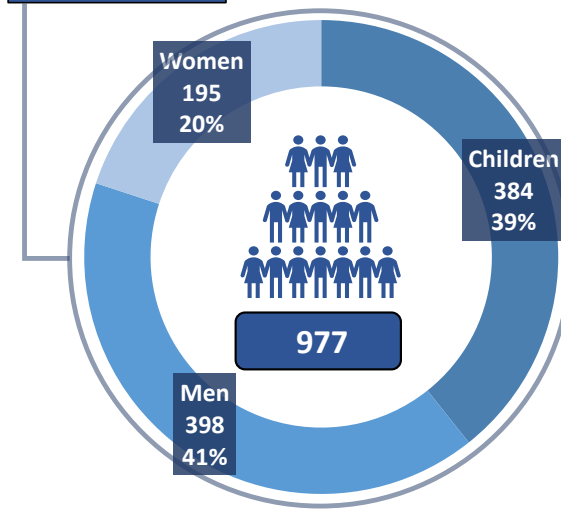
Health	Actor(s)	EODY - MSF - SAMS
	Health Professionals present in Site	YES
	Distance to nearest health facility	10.6 Km
	Distance to nearest pharmacy	1.8 Km
	% of population with Social Security Number	87.41%

Protection	Protection Actor(s)	IOM
	Child Protection Actor(s)	IOM
	Safe Zone Actor(s)	Not Applicable
	Protection meetings	YES
	Psychosocial Support	YES
	Children Friendly Space	YES
	Female Friendly Space	YES
	Safe Zone in Site	NO
	Legal Assistance	YES
	SGBV referral mechanism	YES
	PWSN referral mechanism	YES
	UMC referral mechanism	YES

Education	Formal Education Actor(s)	Ministry of Education
	NFE Actor(s)	UNICEF - Solidarity Now
	# of students enrolled in Public School	No data available
	Access to public school(s)	No data available
	Non-formal Education services in Site	No data available
	NFE courses for minors	No data available

Distributions	Actor(s)	IOM - Ministry of Migration and Asylum (RIS)
---------------	----------	--

Total Population



Reporting Agency:

International Organization for Migration

Occupancy

54.73%

of Registered beneficiaries

616

of Unregistered

361

of Visitors

-

of Singles

251

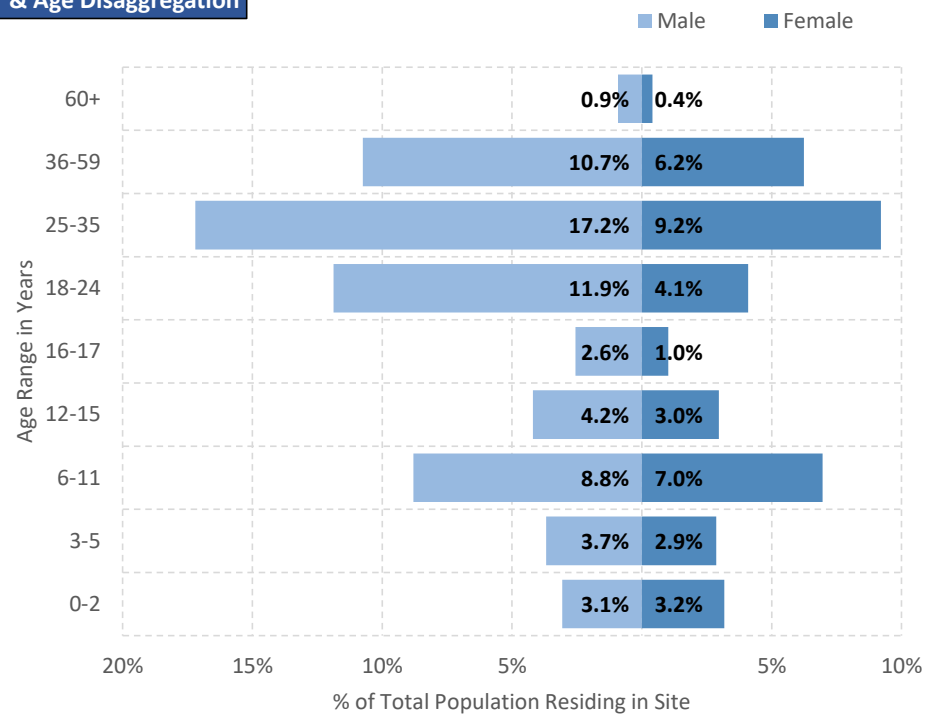
of Households

176

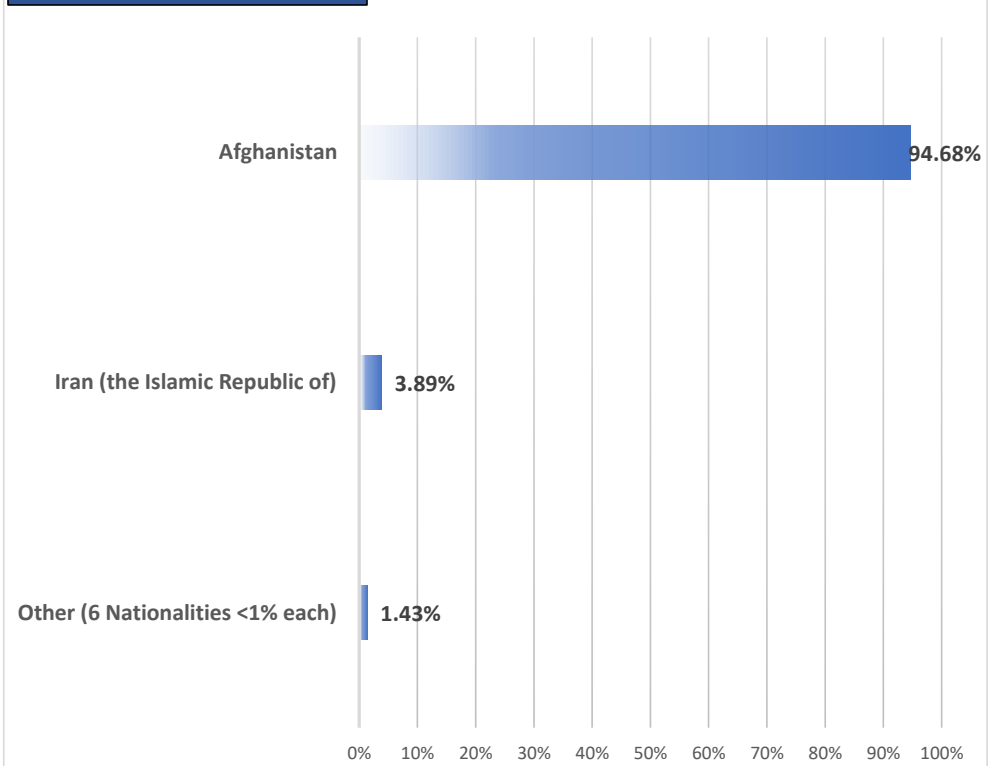
of UMCs in Safe Zone

N/A

Gender & Age Disaggregation



NATIONALITY BREAKDOWN %



Demographic Data updated: 28-02-22

Access to labour-market

% of population with Tax Number (AFM-holders)

50.42%

Access to services off-site

Public transportation

YES

Distance to Citizens' Service Center (KEP)

1.7 Km

Distance to Tax Office

26.3 Km

Distance to ATM

8.8 Km

Cash Actor(s)

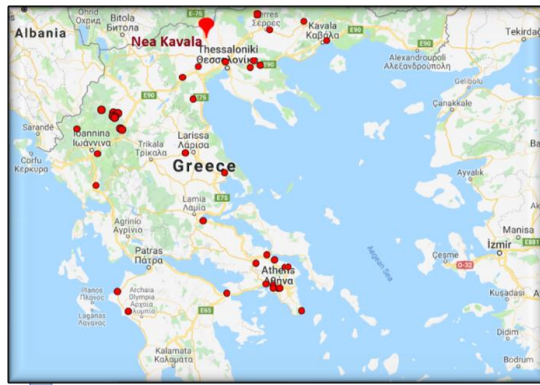
Ministry of Migration and Asylum (RIS)

Site Factsheet

Supporting the Greek Authorities in Managing the National Reception System for Asylum Seekers and Vulnerable Migrants (SMS)

Nea Kavala

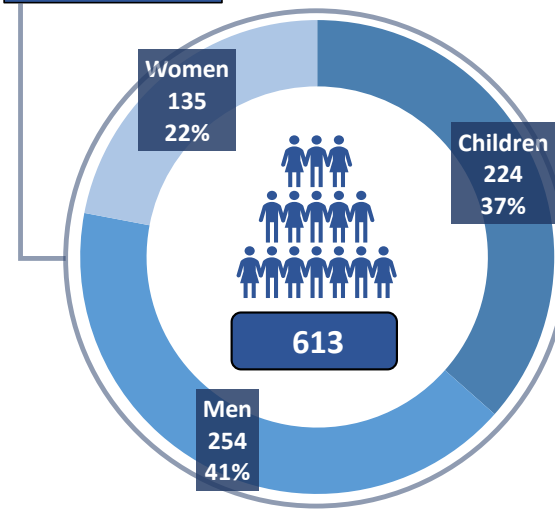
February-22



Latitude: 40.99059 - Longitude: 22.62476

Nea Kavala is located 5 km away from Polykastro, a small town 30 km away from Kilkis and 67 km away from Thessaloniki. There is a regular bus service to Polykastro and Nea Kavala. In Polykastro there is a health center, super market and pharmacies. The nearest hospital is in Kilkis.

Total Population



Reporting Agency:

International Organization for Migration

Occupancy

36.49%

of Registered beneficiaries

583

of Unregistered

30

of Visitors

-

of Singles

169

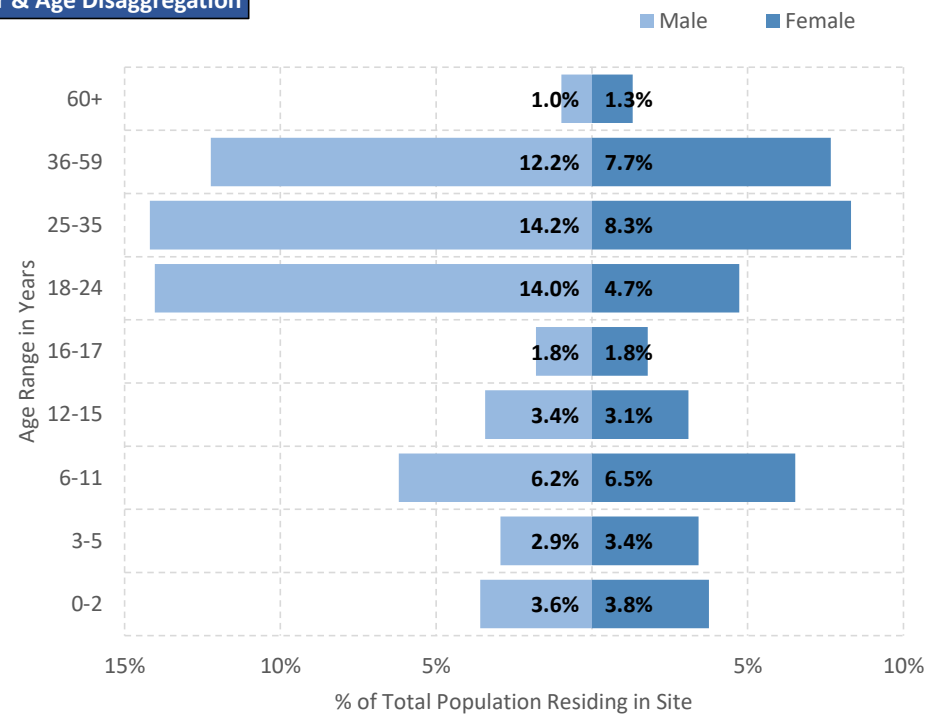
of Households

104

of UMCs in Safe Zone

N/A

Gender & Age Disaggregation



Total Area covered: 54,925 m²

Site Capacity: 1,680

of Total Shelter Units: 280

of Containers: 280

of Apartments/Rooms: 0

of Cabins: 0

of Other: 0

Emergency Units:

of Partitioned Rooms in Rubhalls: 0

of Tents: 0

Camp Management	Actor(s)	Ministry of Migration and Asylum (RIS)
	Type of Site	Long Term Accommodation Site

Site Management Support	Actor(s)	IOM
	Coordination meetings	YES
	Community meetings	YES
	Community feedback mechanism	YES

Shelter	Actor(s)	IOM
	# of accommodation units in need of repairs	6
	# of beneficiaries residing in tents	0
	# of beneficiaries residing in rubhalls	0
	# of beneficiaries residing in common areas	0
	# of beneficiaries residing in makeshift shelters	0

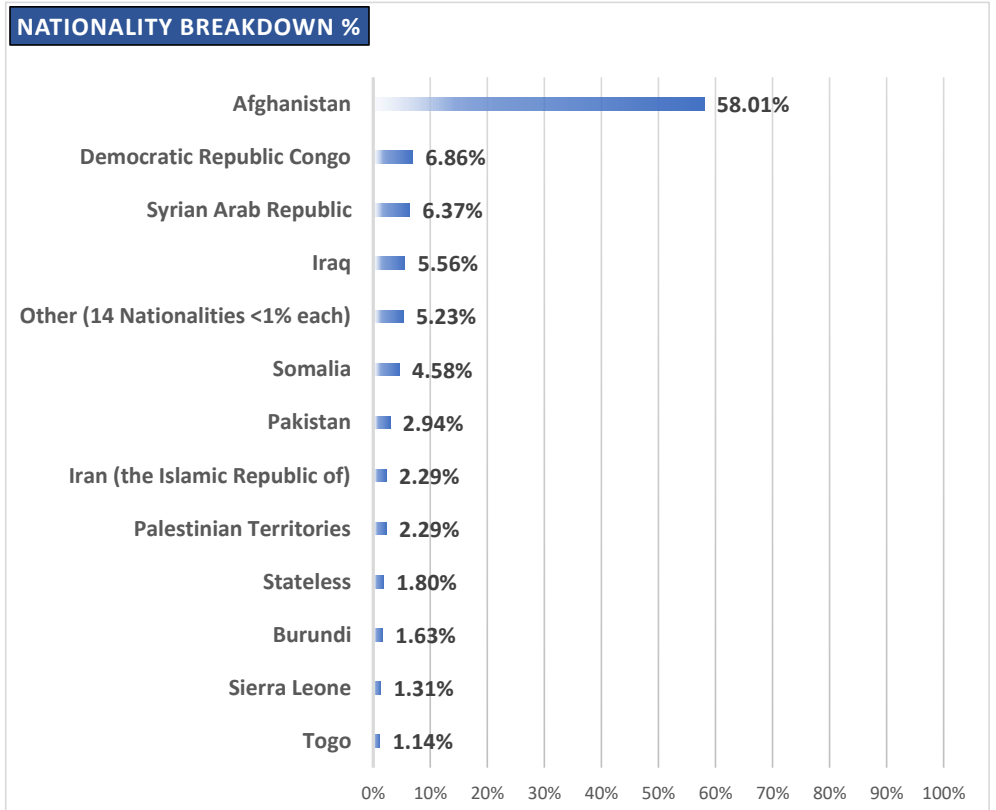
WASH	Actor(s)	IOM - Ministry of Migration and Asylum (RIS)
	# of accommodation units with latrines	280
	# of latrines in common spaces	0
	Separation for men and women	Not applicable
	# of accommodation units with showers	280
	# of showers in common spaces	0
	Separation for men and women	Not applicable

Health	Actor(s)	EODY
	Health Professionals present in Site	YES
	Distance to nearest health facility	5.0 Km
	Distance to nearest pharmacy	5.0 Km
	% of population with Social Security Number	89.07%

Protection	Protection Actor(s)	IOM - Ministry of Migration and Asylum (RIS)
	Child Protection Actor(s)	IOM
	Safe Zone Actor(s)	Not Applicable
	Protection meetings	YES
	Psychosocial Support	YES
	Children Friendly Space	YES
	Female Friendly Space	YES
	Safe Zone in Site	NO
	Legal Assistance	YES
	SGBV referral mechanism	YES
	PWSN referral mechanism	YES
	UMC referral mechanism	YES

Education	Formal Education Actor(s)	Ministry of Education
	NFE Actor(s)	UNICEF - Solidarity Now
	# of students enrolled in Public School	No data available
	Access to public school(s)	No data available
	Non-formal Education services in Site	No data available
	NFE courses for minors	No data available

Distributions	Actor(s)	IOM - Ministry of Migration and Asylum (RIS)
---------------	----------	--



Demographic Data updated: 28-02-22

Access to labour-market	% of population with Tax Number (AFM-holders)	79.95%
-------------------------	---	--------

Access to services off-site	Public transportation	YES
	Distance to Citizens' Service Center (KEP)	5.1 Km
	Distance to Tax Office	27.8 Km
	Distance to ATM	5.0 Km

Cash Actor(s)	Ministry of Migration and Asylum (RIS)
---------------	--

Site Factsheet

Supporting the Greek Authorities in Managing the National Reception System for Asylum Seekers and Vulnerable Migrants (SMS)

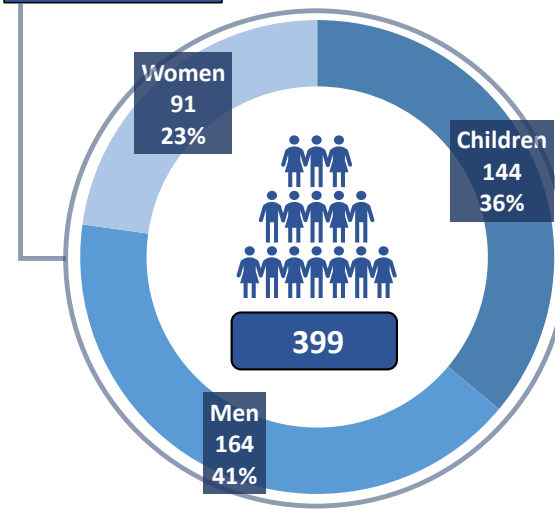
Oinofyta
February-22



Latitude: 38.32354 - Longitude: 23.619078

Oinofyta Long-Term Accommodation Site is located on the 57th km of the National Athens - Lamia Highway, Prefecture of Viotia. It is located in the south part of the Prefecture, 37km away from Thiva and 58km from Athens, connected via the National Highway. It is located next to an industrial area. Transportation to Athens is provided via intercity bus and train. The closest train station is Oinoi, 1.4km away from the Site. Chalkida Hospital is 20 km away and it is accessible by train. Thiva Hospital is 29km away from the Site and it is accessible by intercity bus.

Total Population



Reporting Agency:

International Organization for Migration

Occupancy

64.25%

of Registered beneficiaries

396

of Unregistered

3

of Visitors

-

of Singles

69

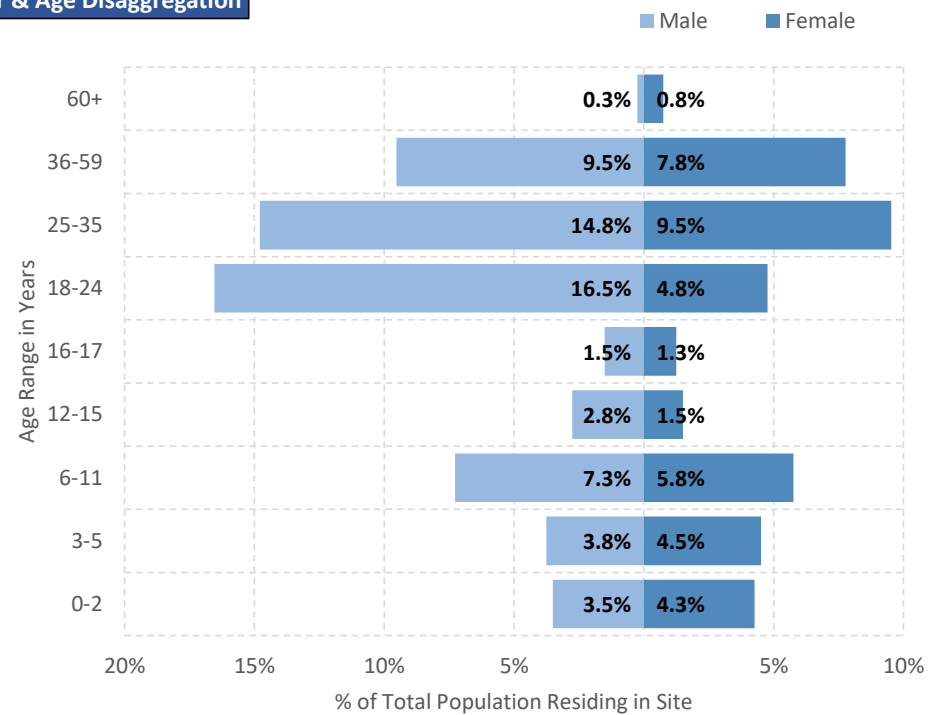
of Households

86

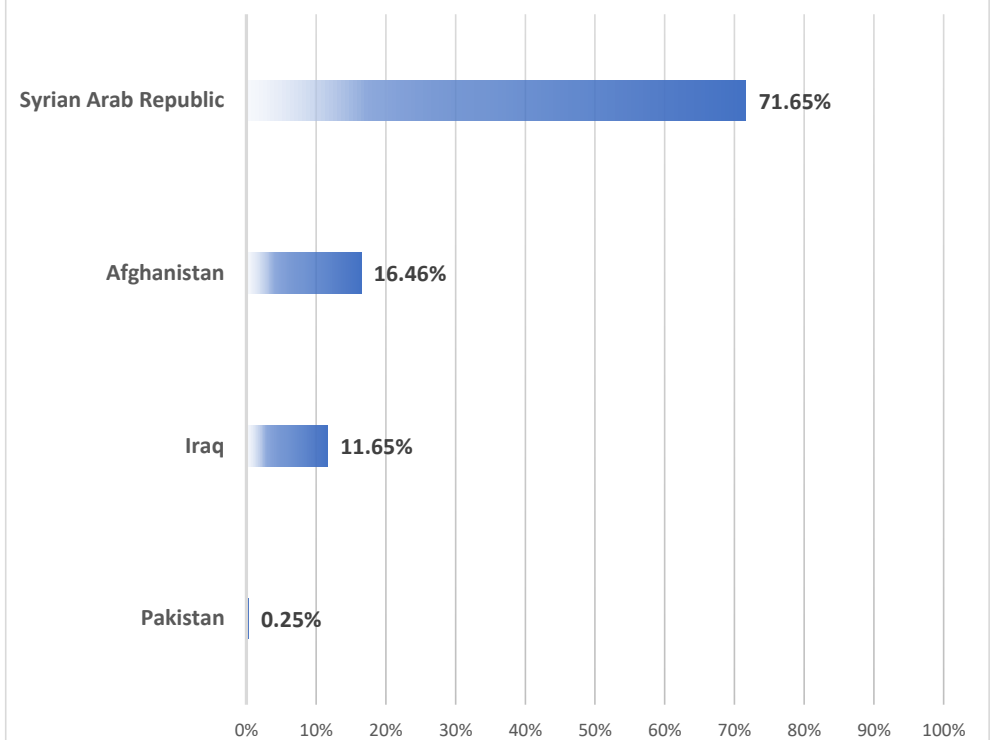
of UMCs in Safe Zone

N/A

Gender & Age Disaggregation



NATIONALITY BREAKDOWN %



Demographic Data updated: 28-02-22

Camp Management	Actor(s)	Ministry of Migration and Asylum (RIS)
	Type of Site	Long Term Accommodation Site

Site Management Support	Actor(s)	IOM
	Coordination meetings	YES
	Community meetings	YES
	Community feedback mechanism	YES

Shelter	Actor(s)	IOM
	# of accommodation units in need of repairs	0
	# of beneficiaries residing in tents	0
	# of beneficiaries residing in rubhalls	37
	# of beneficiaries residing in common areas	0
	# of beneficiaries residing in makeshift shelters	0

WASH	Actor(s)	IOM - Ministry of Migration and Asylum (RIS)
	# of accommodation units with latrines	1
	# of latrines in common spaces	65
	Separation for men and women	YES
	# of accommodation units with showers	1
	# of showers in common spaces	45
	Separation for men and women	YES

Health	Actor(s)	EODY
	Health Professionals present in Site	YES
	Distance to nearest health facility	18.5 Km
	Distance to nearest pharmacy	3.0 Km
	% of population with Social Security Number	89.72%

Protection	Protection Actor(s)	IOM
	Child Protection Actor(s)	IOM
	Safe Zone Actor(s)	Not Applicable
	Protection meetings	YES
	Psychosocial Support	YES
	Children Friendly Space	NO
	Female Friendly Space	YES
	Safe Zone in Site	NO
	Legal Assistance	YES
	SGBV referral mechanism	YES
	PWSN referral mechanism	YES
	UMC referral mechanism	YES

Education	Formal Education Actor(s)	Ministry of Education
	NFE Actor(s)	UNICEF - Solidarity Now
	# of students enrolled in Public School	No data available
	Access to public school(s)	No data available
	Non-formal Education services in Site	No data available
	NFE courses for minors	No data available

Distributions	Actor(s)	IOM - Ministry of Migration and Asylum (RIS)
---------------	----------	--

Access to labour-market	% of population with Tax Number (AFM-holders)	61.57%
-------------------------	---	--------

Access to services off-site	Public transportation	NO
	Distance to Citizens' Service Center (KEP)	3.6 Km
	Distance to Tax Office	31.9 Km
	Distance to ATM	5.0 Km

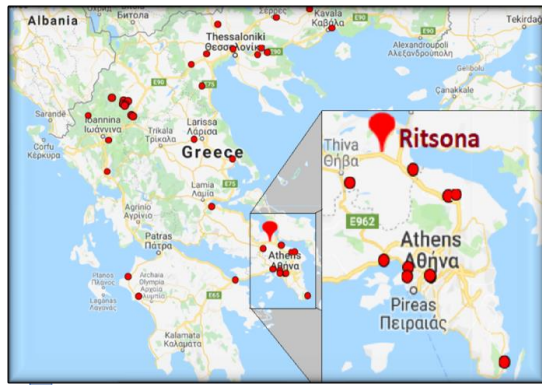
Cash Actor(s)	Ministry of Migration and Asylum (RIS)
---------------	--

Site Factsheet

Supporting the Greek Authorities in Managing the National Reception System for Asylum Seekers and Vulnerable Migrants (SMS)

Ritsona

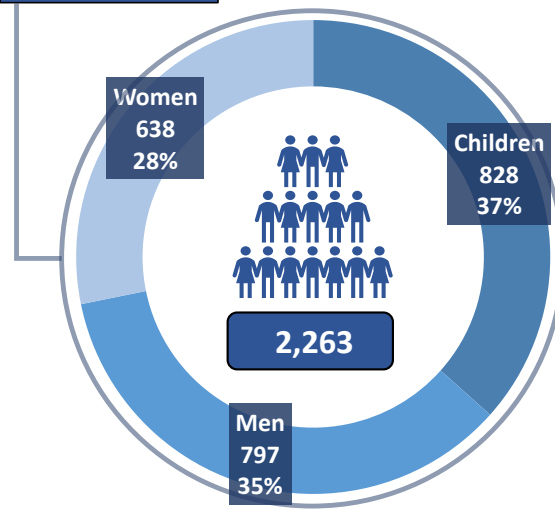
February-22



Latitude: 38.388193 - Longitude: 23.503318

Ritsona Long-Term Accommodation Site is located between the geographical boundaries of the Prefecture of Viotia and the Prefecture of Evia and belongs to the geographical Department of Sterea Ellada. It is located 12km away from Chalkida, which is the nearest urban destination and 75km away from Athens. The connection is via the National Highway. Ritsona LTAC is reachable through the intercity bus, while the main bus station in Athens is centrally located (Ave. Liosion 260). The intercity bus stop is located at the industrial area of Ritsona, 700m away from the Site. Chalkida Hospital is 18km away and is accessible by bus.

Total Population



Reporting Agency:

International Organization for Migration

Occupancy

76.76%

of Registered beneficiaries

1,684

of Unregistered

579

of Visitors

-

of Singles

659

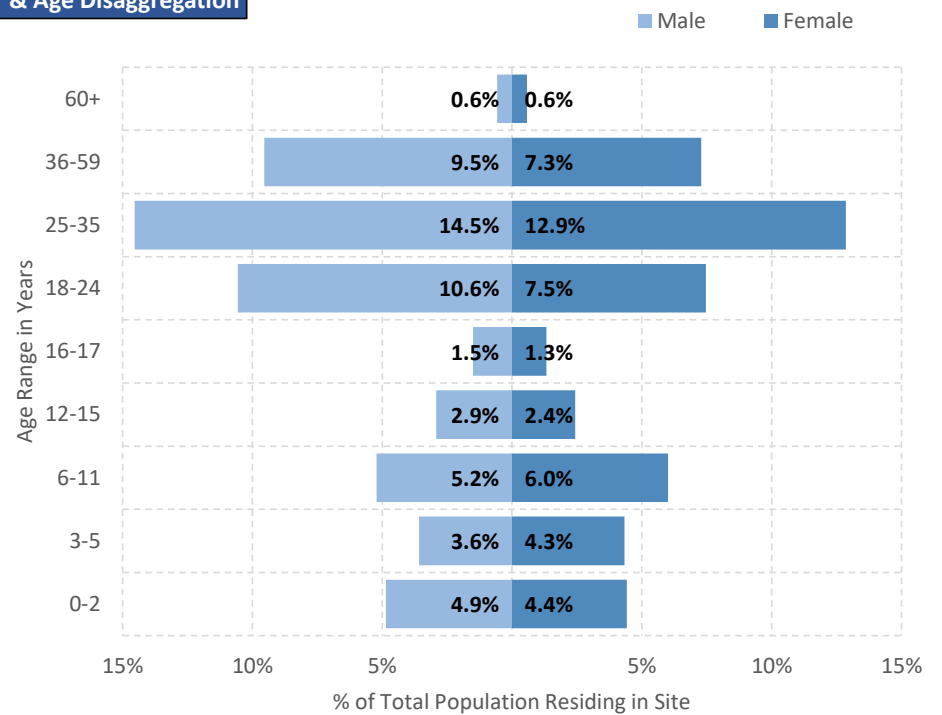
of Households

442

of UMCs in Safe Zone

N/A

Gender & Age Disaggregation



Total Area covered: 175,705 m²

Site Capacity: 2,948

of Total Shelter Units: 447
of Containers: 187
of Apartments/Rooms: 260
of Cabins: 0
of Other: 0

Emergency Units:

of Partitioned Rooms in Rubhalls: 0
of Tents: 0

Camp Management	Actor(s)	Ministry of Migration and Asylum (RIS)
	Type of Site	Long Term Accommodation Site

Site Management Support	Actor(s)	IOM
	Coordination meetings	YES
	Community meetings	YES
	Community feedback mechanism	YES

Shelter	Actor(s)	IOM
	# of accommodation units in need of repairs	14
	# of beneficiaries residing in tents	0
	# of beneficiaries residing in rubhalls	0
	# of beneficiaries residing in common areas	0
	# of beneficiaries residing in makeshift shelters	0

WASH	Actor(s)	IOM - Ministry of Migration and Asylum (RIS)
	# of accommodation units with latrines	447
	# of latrines in common spaces	0
	Separation for men and women	Not applicable
	# of accommodation units with showers	447
	# of showers in common spaces	0
	Separation for men and women	Not applicable

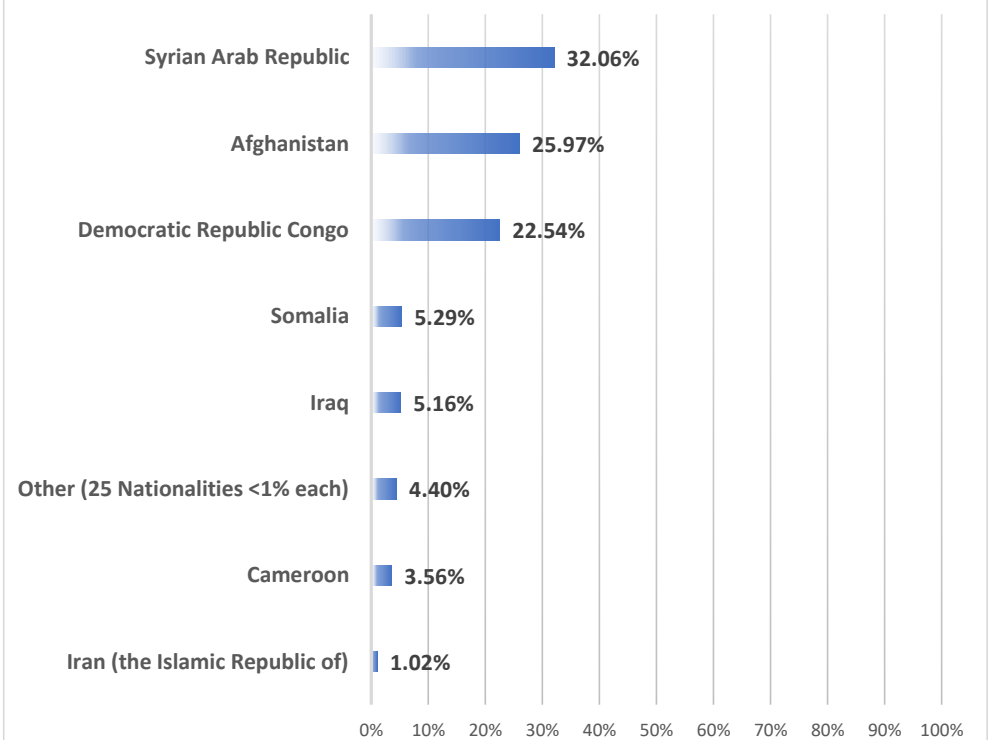
Health	Actor(s)	EODY - Hellenic Red Cross
	Health Professionals present in Site	YES
	Distance to nearest health facility	16.5 Km
	Distance to nearest pharmacy	12.0 Km
	% of population with Social Security Number	76.36%

Protection	Protection Actor(s)	IOM
	Child Protection Actor(s)	IOM
	Safe Zone Actor(s)	Not Applicable
	Protection meetings	YES
	Psychosocial Support	YES
	Children Friendly Space	YES
	Female Friendly Space	YES
	Safe Zone in Site	NO
	Legal Assistance	YES
	SGBV referral mechanism	YES
	PWSN referral mechanism	YES
	UMC referral mechanism	YES

Education	Formal Education Actor(s)	Ministry of Education
	NFE Actor(s)	UNICEF - Solidarity Now
	# of students enrolled in Public School	No data available
	Access to public school(s)	No data available
	Non-formal Education services in Site	No data available
	NFE courses for minors	No data available

Distributions	Actor(s)	IOM - Ministry of Migration and Asylum (RIS)
---------------	----------	--

NATIONALITY BREAKDOWN %



Demographic Data updated: 28-02-22

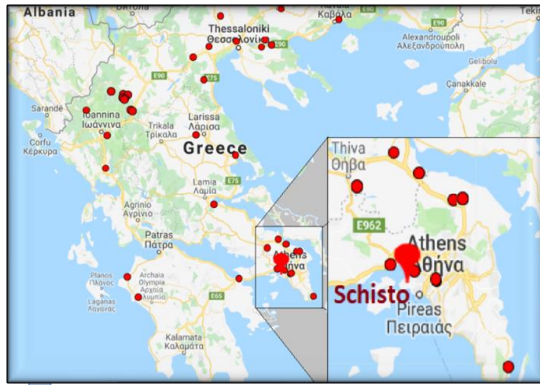
Access to labour-market	% of population with Tax Number (AFM-holders)	42.23%
Access to services off-site	Public transportation	NO
	Distance to Citizens' Service Center (KEP)	10.7 Km
	Distance to Tax Office	20.4 Km
	Distance to ATM	5.0 Km

Cash Actor(s)	Ministry of Migration and Asylum (RIS)
---------------	--

Site Factsheet

Supporting the Greek Authorities in Managing the National Reception System for Asylum Seekers and Vulnerable Migrants (SMS)

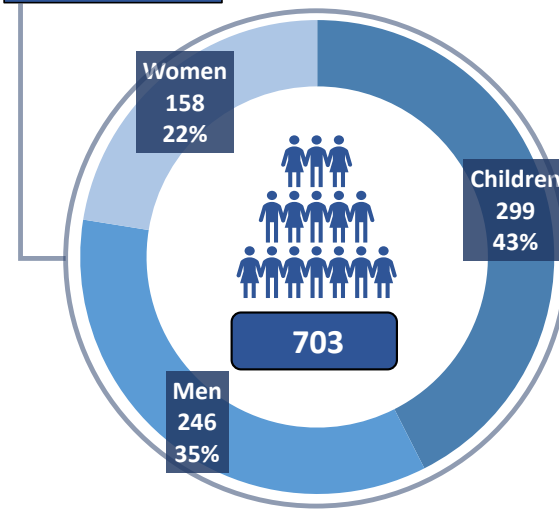
Schisto
February-22



Latitude: 37.978211 - Longitude: 23.593508

Schisto is located 10 km west of Piraeus and 18 km away from the center of Athens. The nearest urban center is Keratsini (3.9 km away from the site). Public buses connect the LTAS with Keratsini and Athens, with the bus stop being outside the LTAS. The nearest hospital is the General Hospital of Nikaia.

Total Population



Reporting Agency:

International Organization for Migration

Occupancy

51.77%

of Registered beneficiaries

523

of Unregistered

180

of Visitors

-

of Singles

103

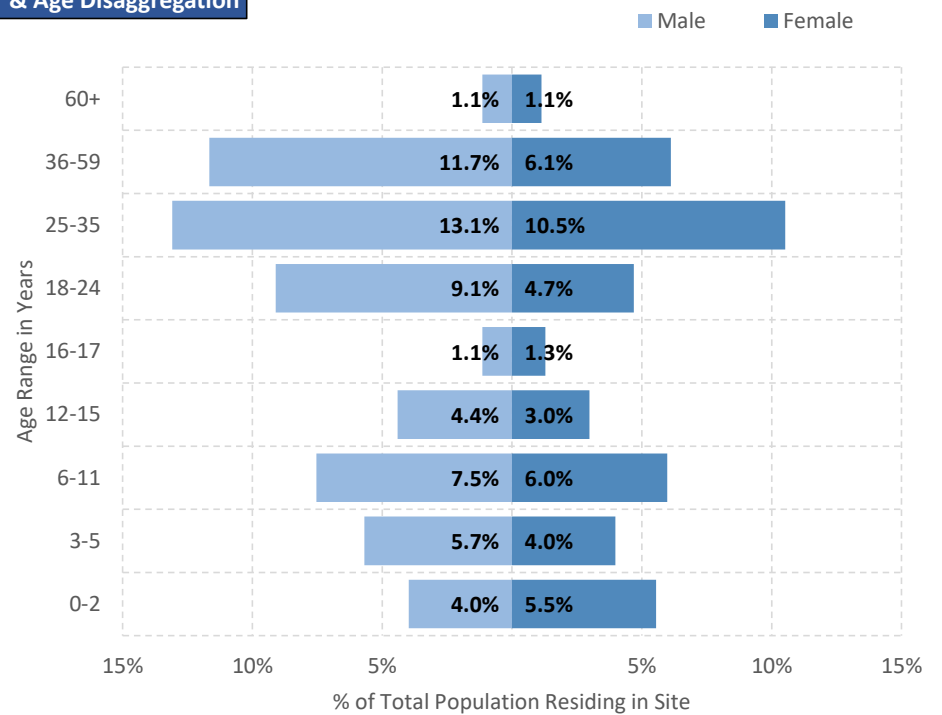
of Households

121

of UMCs in Safe Zone

N/A

Gender & Age Disaggregation



Total Area covered: 38,264 m²

Site Capacity: 1,358

of Total Shelter Units: 237
of Containers: 216
of Apartments/Rooms: 21
of Cabins: 0
of Other: 0

Emergency Units:

of Partitioned Rooms in Rubhalls: 0
of Tents: 0

Camp Management	Actor(s)	Ministry of Migration and Asylum (RIS)
	Type of Site	Long Term Accommodation Site

Site Management Support	Actor(s)	IOM
	Coordination meetings	YES
	Community meetings	YES
	Community feedback mechanism	YES

Shelter	Actor(s)	IOM
	# of accommodation units in need of repairs	14
	# of beneficiaries residing in tents	0
	# of beneficiaries residing in rubhalls	0
	# of beneficiaries residing in common areas	0
	# of beneficiaries residing in makeshift shelters	0

WASH	Actor(s)	IOM - Ministry of Migration and Asylum (RIS)
	# of accommodation units with latrines	216
	# of latrines in common spaces	31
	Separation for men and women	YES
	# of accommodation units with showers	168
	# of showers in common spaces	27
	Separation for men and women	YES

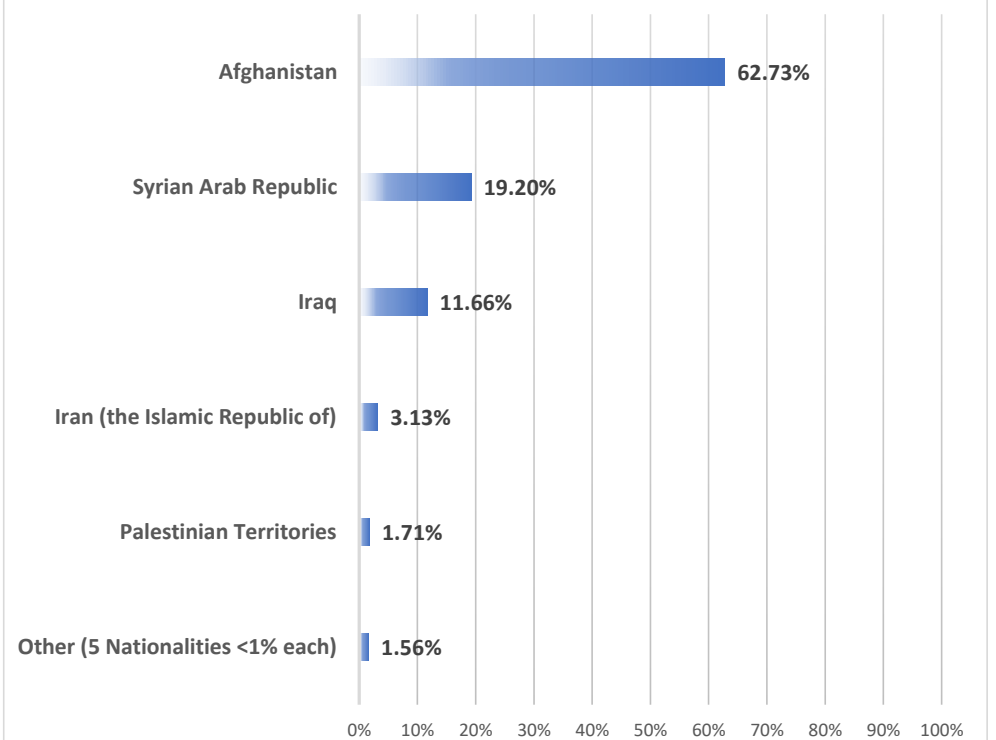
Health	Actor(s)	EODY
	Health Professionals present in Site	YES
	Distance to nearest health facility	7.5 km
	Distance to nearest pharmacy	3.8 km
	% of population with Social Security Number	76.10%

Protection	Protection Actor(s)	IOM
	Child Protection Actor(s)	IOM
	Safe Zone Actor(s)	Not Applicable
	Protection meetings	NO
	Psychosocial Support	YES
	Children Friendly Space	YES
	Female Friendly Space	YES
	Safe Zone in Site	NO
	Legal Assistance	YES
	SGBV referral mechanism	YES
	PWSN referral mechanism	YES
	UMC referral mechanism	YES

Education	Formal Education Actor(s)	Ministry of Education
	NFE Actor(s)	UNICEF - DRC
	# of students enrolled in Public School	No data available
	Access to public school(s)	No data available
	Non-formal Education services in Site	No data available
	NFE courses for minors	No data available

Distributions	Actor(s)	IOM - Ministry of Migration and Asylum (RIS)
---------------	----------	--

NATIONALITY BREAKDOWN %



Demographic Data updated: 28-02-22

Access to labour-market	% of population with Tax Number (AFM-holders)	27.97%
-------------------------	---	--------

Access to services off-site	Public transportation	YES
	Distance to Citizens' Service Center (KEP)	5.0 Km
	Distance to Tax Office	10.0 Km
	Distance to ATM	3.6 Km

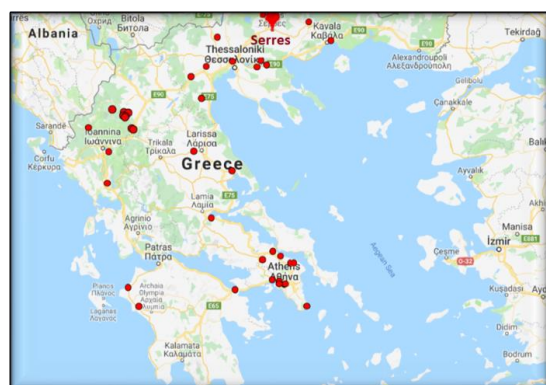
Cash Actor(s)	Ministry of Migration and Asylum (RIS)
---------------	--

Site Factsheet

Supporting the Greek Authorities in Managing the National Reception System for Asylum Seekers and Vulnerable Migrants (SMS)

Serres

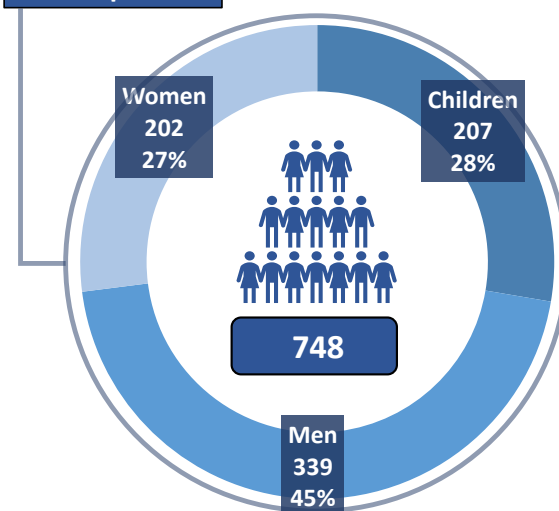
February-22



Latitude: 41.07245 - Longitude: 23.54729

Serres Long-Term Accommodation Site is located on the south side of Serres, 2.5 km away from Serres center and 100km north to Thessaloniki. The Central Bus Station (KTEL) and train station are very close to the site, approximately 500m away. Transportation to General Hospital of Serres is provided by bus and the starting point is in the city of Serres with regular routes. Super markets and pharmacies are also easily accessible.

Total Population



Reporting Agency:

International Organization for Migration

Occupancy

45.31%

of Registered beneficiaries

746

of Unregistered

1

of Visitors

1

of Singles

267

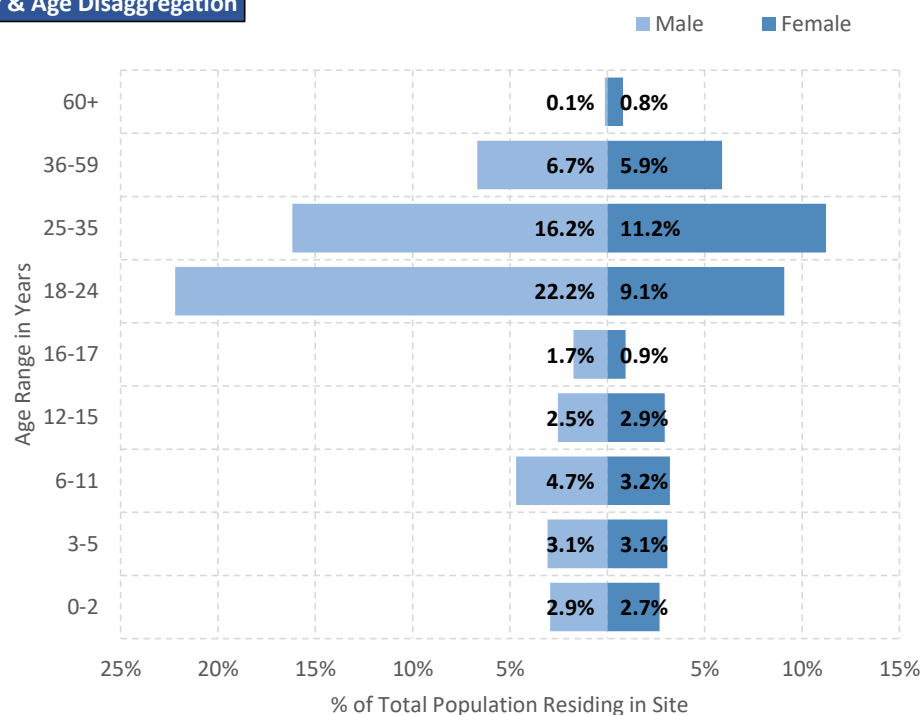
of Households

138

of UMCs in Safe Zone

N/A

Gender & Age Disaggregation



Total Area covered: 83,459.36 m²

Site Capacity: 1,651

of Total Shelter Units: 227
of Containers: 94
of Apartments/Rooms: 133
of Cabins: 0
of Other: 0

Emergency Units:

of Partitioned Rooms in Rubhalls: 0
of Tents: 0

Camp Management	Actor(s)	Ministry of Migration and Asylum (RIS)
	Type of Site	Long Term Accommodation Site

Site Management Support	Actor(s)	IOM
	Coordination meetings	YES
	Community meetings	YES
	Community feedback mechanism	YES

Shelter	Actor(s)	IOM
	# of accommodation units in need of repairs	12
	# of beneficiaries residing in tents	0
	# of beneficiaries residing in rubhalls	0
	# of beneficiaries residing in common areas	0
	# of beneficiaries residing in makeshift shelters	0

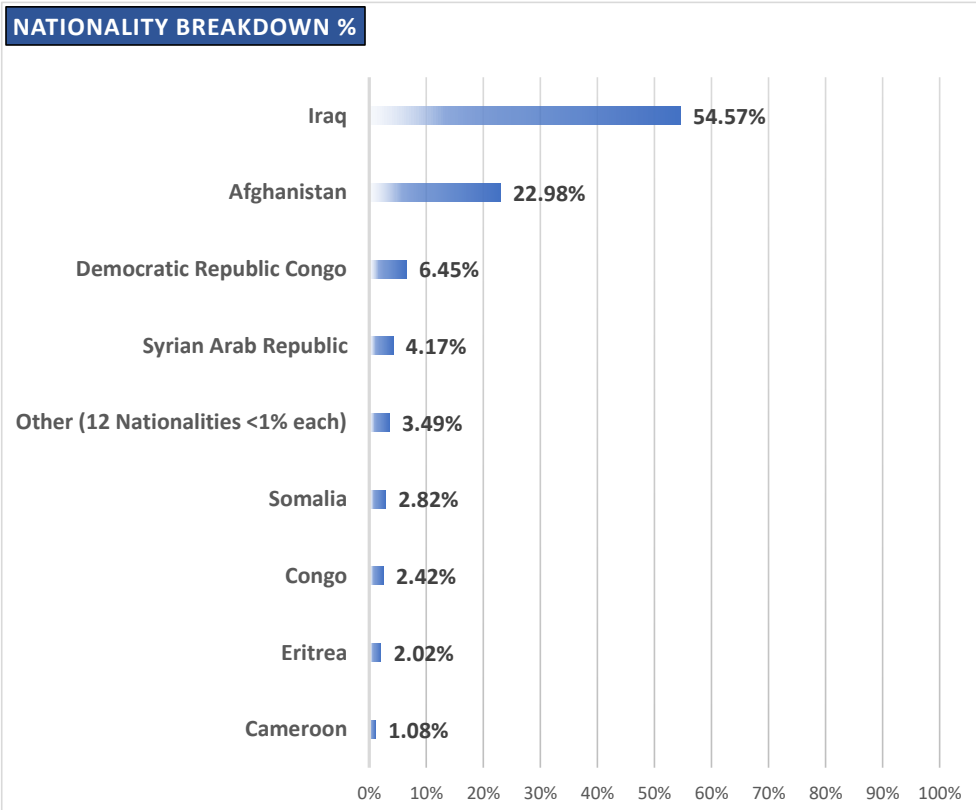
WASH	Actor(s)	IOM - Ministry of Migration and Asylum (RIS)
	# of accommodation units with latrines	214
	# of latrines in common spaces	13
	Separation for men and women	YES
	# of accommodation units with showers	214
	# of showers in common spaces	12
	Separation for men and women	YES

Health	Actor(s)	EODY
	Health Professionals present in Site	YES
	Distance to nearest health facility	3.0 Km
	Distance to nearest pharmacy	2.0 Km
	% of population with Social Security Number	92.25%

Protection	Protection Actor(s)	IOM
	Child Protection Actor(s)	IOM
	Safe Zone Actor(s)	Not Applicable
	Protection meetings	YES
	Psychosocial Support	YES
	Children Friendly Space	YES
	Female Friendly Space	YES
	Safe Zone in Site	NO
	Legal Assistance	YES
	SGBV referral mechanism	YES
	PWSN referral mechanism	YES
	UMC referral mechanism	YES

Education	Formal Education Actor(s)	Ministry of Education
	NFE Actor(s)	UNICEF - Solidarity Now
	# of students enrolled in Public School	No data available
	Access to public school(s)	No data available
	Non-formal Education services in Site	No data available
	NFE courses for minors	No data available

Distributions	Actor(s)	IOM - Ministry of Migration and Asylum (RIS)
---------------	----------	--



Demographic Data updated: 28-02-22

Access to labour-market	% of population with Tax Number (AFM-holders)	78.52%
-------------------------	---	--------

Access to services off-site	Public transportation	NO
	Distance to Citizens' Service Center (KEP)	2.0 Km
	Distance to Tax Office	2.0 Km
	Distance to ATM	2.0 Km

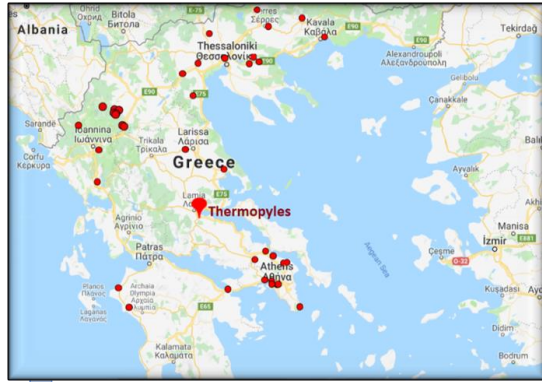
Cash Actor(s)	Ministry of Migration and Asylum (RIS)
---------------	--

Site Factsheet

Supporting the Greek Authorities in Managing the National Reception System for Asylum Seekers and Vulnerable Migrants (SMS)

Thermopyles

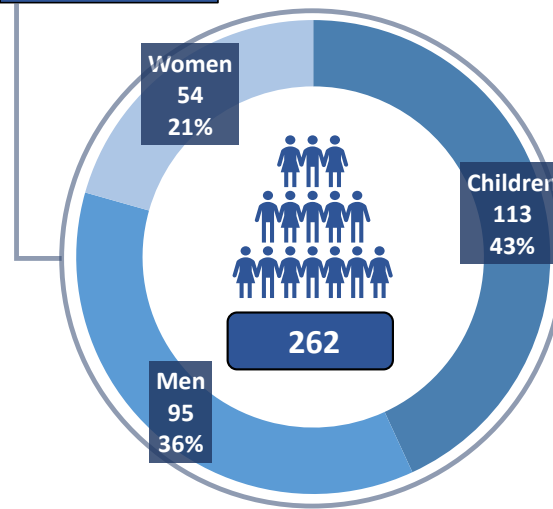
February-22



Latitude: 38.794139 - Longitude: 22.526612

Thermopyles Long-Term Accommodation Site is located in the Prefecture of Fthiotida. The Accommodation Center is located 1km away from Thermopyles village, 15km away from Lamia city and 200km away from Athens. Intercity bus transportation to Lamia is available. Athens is also accessible from Thermopyles village and Lamia through public transportation. The General Hospital of Lamia is located 20km from Thermopyles camp.

Total Population



Reporting Agency:

International Organization for Migration

Occupancy

46.79%

of Registered beneficiaries

262

of Unregistered

-

of Visitors

-



Total Area covered: Undefined (no fencing)

Site Capacity: 560

of Total Shelter Units: 110
of Containers: 12
of Apartments/Rooms: 98
of Cabins: 0
of Other: 0

Emergency Units:

of Partitioned Rooms in Rubhalls: 0
of Tents: 0

of Singles

57

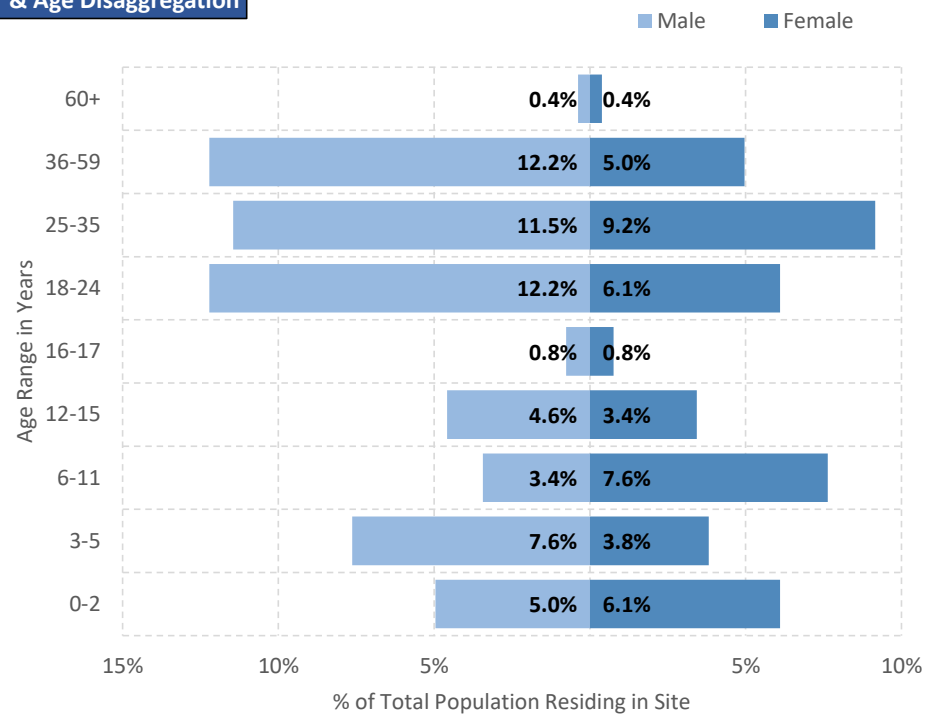
of Households

46

of UMCs in Safe Zone

N/A

Gender & Age Disaggregation



Camp Management	Actor(s)	Ministry of Migration and Asylum (RIS)
	Type of Site	Long Term Accommodation Site

Site Management Support	Actor(s)	IOM
	Coordination meetings	YES
	Community meetings	YES
	Community feedback mechanism	YES

Shelter	Actor(s)	IOM
	# of accommodation units in need of repairs	1
	# of beneficiaries residing in tents	0
	# of beneficiaries residing in rubhalls	0
	# of beneficiaries residing in common areas	0
	# of beneficiaries residing in makeshift shelters	0

WASH	Actor(s)	IOM - Ministry of Migration and Asylum (RIS)
	# of accommodation units with latrines	51
	# of latrines in common spaces	29
	Separation for men and women	YES
	# of accommodation units with showers	51
	# of showers in common spaces	19
	Separation for men and women	YES

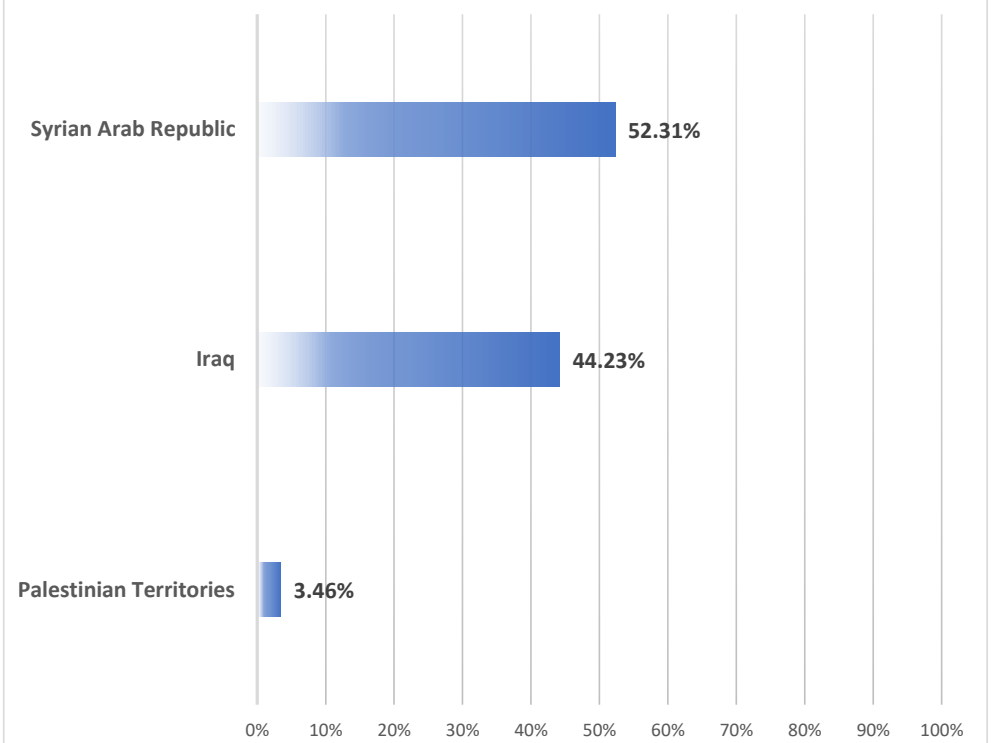
Health	Actor(s)	EODY
	Health Professionals present in Site	YES
	Distance to nearest health facility	20.0 Km
	Distance to nearest pharmacy	15.0 Km
	% of population with Social Security Number	57.63%

Protection	Protection Actor(s)	IOM - Ministry of Migration and Asylum (RIS)
	Child Protection Actor(s)	IOM
	Safe Zone Actor(s)	Not Applicable
	Protection meetings	YES
	Psychosocial Support	YES
	Children Friendly Space	YES
	Female Friendly Space	YES
	Safe Zone in Site	NO
	Legal Assistance	YES
	SGBV referral mechanism	YES
	PWSN referral mechanism	YES
	UMC referral mechanism	YES

Education	Formal Education Actor(s)	Ministry of Education
	NFE Actor(s)	Prefecture of Central Greece, UNICEF - Solidarity Now
	# of students enrolled in Public School	No data available
	Access to public school(s)	No data available
	Non-formal Education services in Site	No data available
	NFE courses for minors	No data available

Distributions	Actor(s)	IOM - Ministry of Migration and Asylum (RIS)
---------------	----------	--

NATIONALITY BREAKDOWN %



Demographic Data updated: 28-02-22

Access to labour-market	% of population with Tax Number (AFM-holders)	46.31%
-------------------------	---	--------

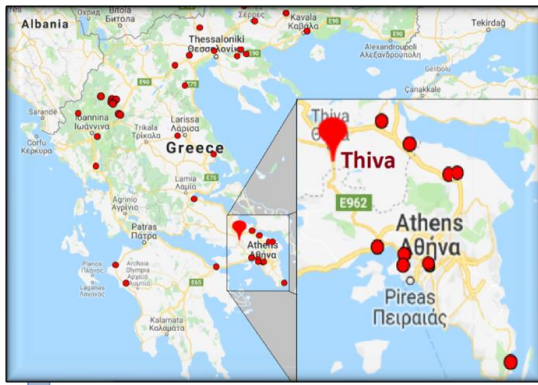
Access to services off-site	Public transportation	YES
	Distance to Citizens' Service Center (KEP)	17.0 Km
	Distance to Tax Office	17.0 Km
	Distance to ATM	15.0 Km

Cash Actor(s)	Ministry of Migration and Asylum (RIS)
---------------	--

Site Factsheet

Supporting the Greek Authorities in Managing the National Reception System for Asylum Seekers and Vulnerable Migrants (SMS)

Thiva
February-22



Latitude: 38.282793 - Longitude: 23.332247

Thiva Long-Term Accommodation Site is located in the Prefecture of Viotia and is 60 km away from the center of Athens and 5km from the city of Thiva, which is accessible by bus. Thiva is connected with Athens through intercity bus, with routes every hour. Thiva Hospital is 7,5Km away from the accommodation center and it is easily accessible by bus.



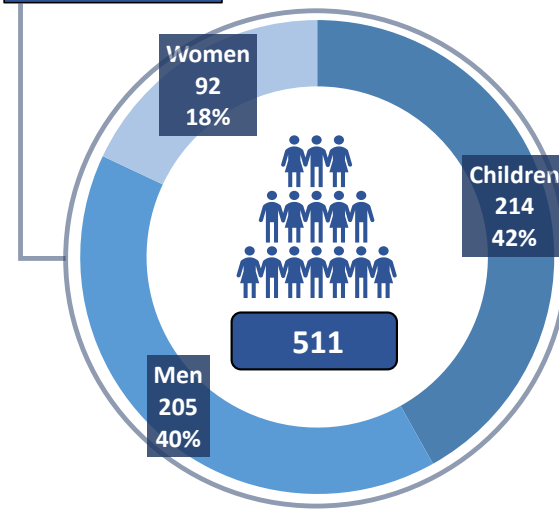
Total Area covered: 36,308 m²

Site Capacity: 956

of Total Shelter Units: 127
of Containers: 64
of Apartments/Rooms: 63
of Cabins: 0
of Other: 0

Emergency Units:
of Partitioned Rooms in Rubhalls: 0
of Tents: 0

Total Population



Reporting Agency:

International Organization for Migration

Occupancy

53.45%

of Registered beneficiaries

485

of Unregistered

26

of Visitors

-

of Singles

114

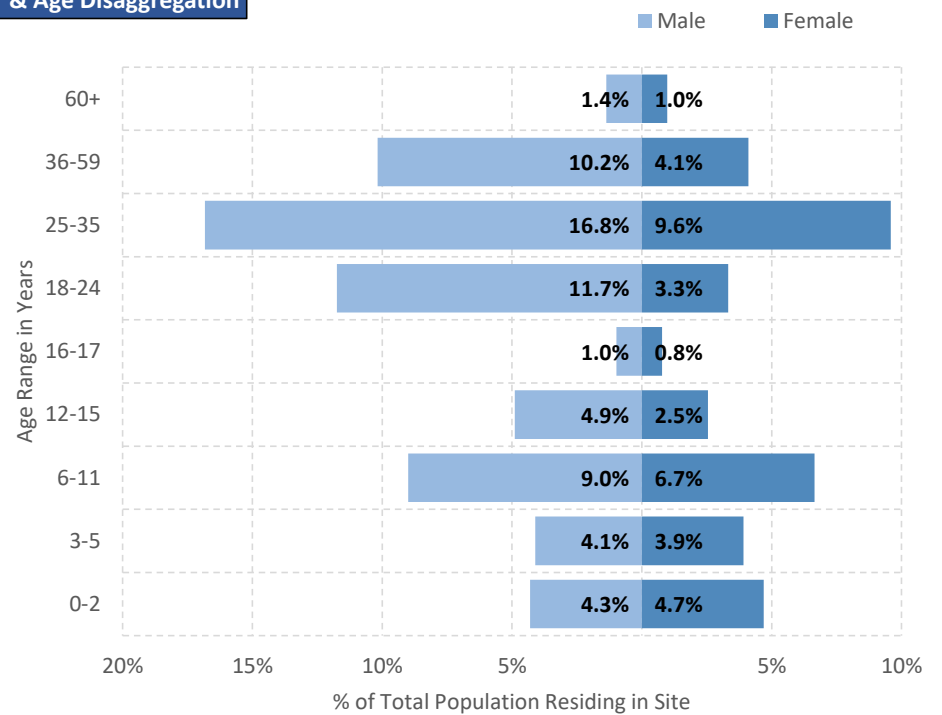
of Households

92

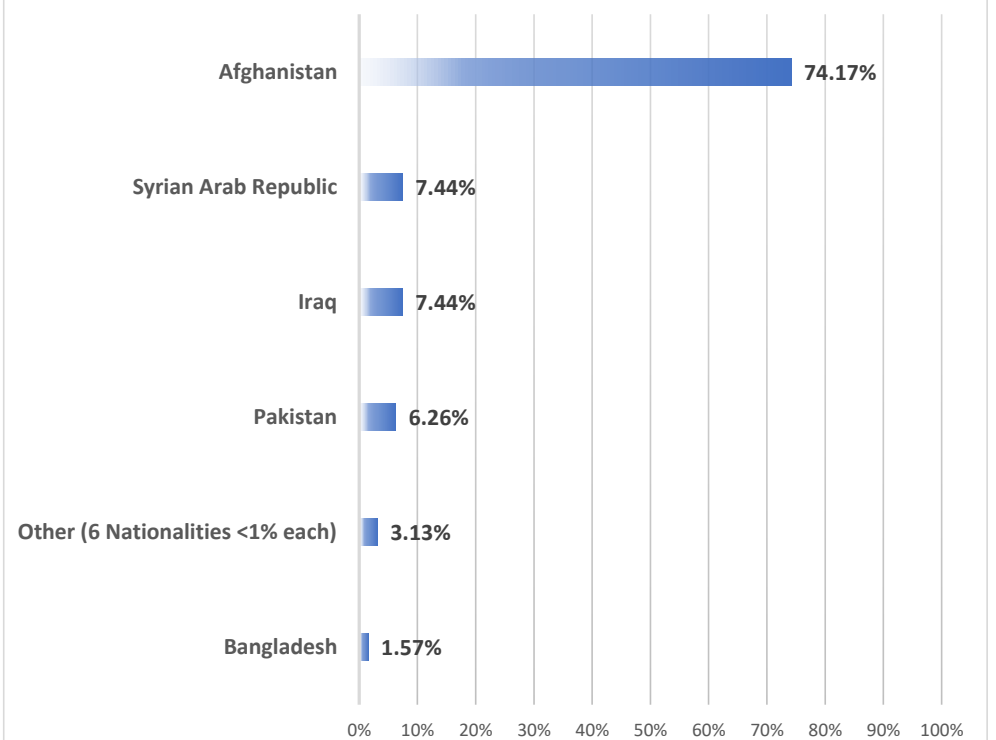
of UMCs in Safe Zone

N/A

Gender & Age Disaggregation



NATIONALITY BREAKDOWN %



Demographic Data updated: 28-02-22

Camp Management	Actor(s)	Ministry of Migration and Asylum (RIS)
	Type of Site	Long Term Accommodation Site

Site Management Support	Actor(s)	IOM
	Coordination meetings	YES
	Community meetings	YES
	Community feedback mechanism	YES

Shelter	Actor(s)	IOM
	# of accommodation units in need of repairs	0
	# of beneficiaries residing in tents	0
	# of beneficiaries residing in rubhalls	0
	# of beneficiaries residing in common areas	0
	# of beneficiaries residing in makeshift shelters	0

WASH	Actor(s)	IOM - Ministry of Migration and Asylum (RIS)
	# of accommodation units with latrines	64
	# of latrines in common spaces	60
	Separation for men and women	YES
	# of accommodation units with showers	64
	# of showers in common spaces	60
	Separation for men and women	YES

Health	Actor(s)	EODY - Hellenic Army
	Health Professionals present in Site	YES
	Distance to nearest health facility	7.5 Km
	Distance to nearest pharmacy	3.2 Km
	% of population with Social Security Number	88.45%

Protection	Protection Actor(s)	IOM
	Child Protection Actor(s)	IOM
	Safe Zone Actor(s)	Not Applicable
	Protection meetings	YES
	Psychosocial Support	YES
	Children Friendly Space	NO
	Female Friendly Space	YES
	Safe Zone in Site	NO
	Legal Assistance	YES
	SGBV referral mechanism	YES
	PWSN referral mechanism	YES
	UMC referral mechanism	YES

Education	Formal Education Actor(s)	Ministry of Education
	NFE Actor(s)	UNICEF - Solidarity Now
	# of students enrolled in Public School	No data available
	Access to public school(s)	No data available
	Non-formal Education services in Site	No data available
	NFE courses for minors	No data available

Distributions	Actor(s)	IOM - Ministry of Migration and Asylum (RIS)
---------------	----------	--

Access to labour-market	% of population with Tax Number (AFM-holders)	52.53%
-------------------------	---	--------

Access to services off-site	Public transportation	YES
	Distance to Citizens' Service Center (KEP)	4.7 Km
	Distance to Tax Office	4.0 Km
	Distance to ATM	4.5 Km

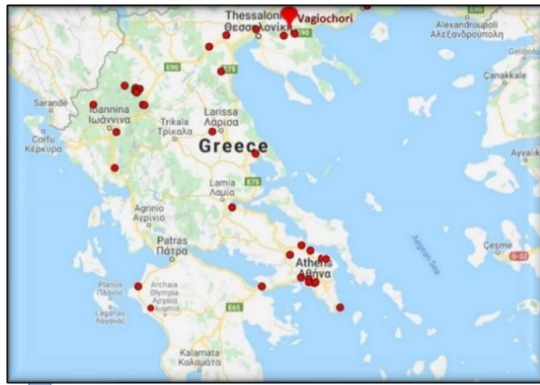
Cash Actor(s)	Ministry of Migration and Asylum (RIS)
---------------	--

Site Factsheet

Supporting the Greek Authorities in Managing the National Reception System for Asylum Seekers and Vulnerable Migrants (SMS)

Vagiochori

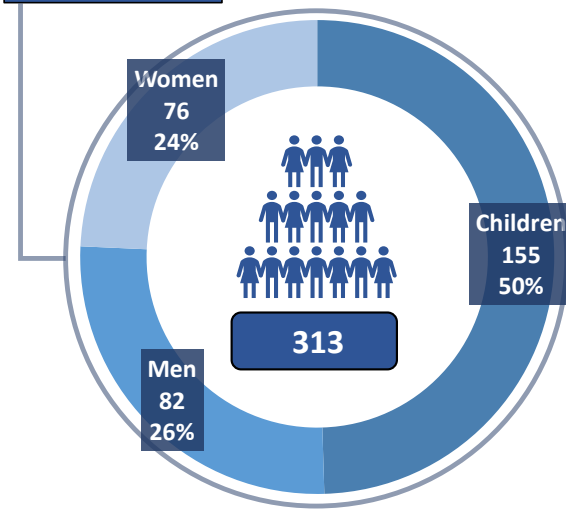
February-22



Latitude: 40.712543 - Longitude: 23.378768

Vagiochori Long-Term Accommodation Site is located in the village of Vagiochori and in the eastern part of the Thessaloniki area. Lagkadas, the closest urban center is 28km away. Public bus transportation (KTEL) is available just outside the Site.

Total Population



Reporting Agency:

International Organization for Migration

Occupancy

39.52%

of Registered beneficiaries

256

of Unregistered

52

of Visitors

5

of Singles

17

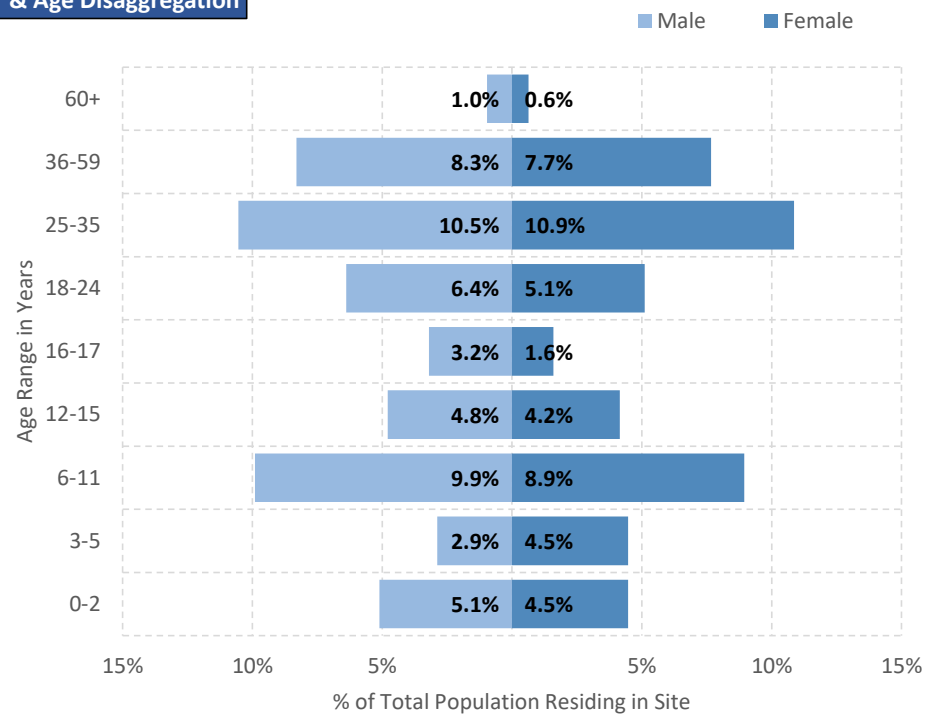
of Households

76

of UMCs in Safe Zone

N/A

Gender & Age Disaggregation



Site Capacity: 792

of Total Shelter Units: 132
of Containers: 132
of Apartments/Rooms: 0
of Cabins: 0
of Other: 0

Emergency Units:

of Partitioned Rooms in Rubhalls: 0
of Tents: 0

Total Area covered: 18,951 m²

Camp Management	Actor(s)	Ministry of Migration and Asylum (RIS)
	Type of Site	Long Term Accommodation Site

Site Management Support	Actor(s)	IOM
	Coordination meetings	NO
	Community meetings	YES
	Community feedback mechanism	YES

Shelter	Actor(s)	IOM
	# of accommodation units in need of repairs	0
	# of beneficiaries residing in tents	0
	# of beneficiaries residing in rubhalls	0
	# of beneficiaries residing in common areas	0
	# of beneficiaries residing in makeshift shelters	0

WASH	Actor(s)	IOM - Ministry of Migration and Asylum (RIS)
	# of accommodation units with latrines	132
	# of latrines in common spaces	0
	Separation for men and women	Not applicable
	# of accommodation units with showers	132
	# of showers in common spaces	0
	Separation for men and women	Not applicable

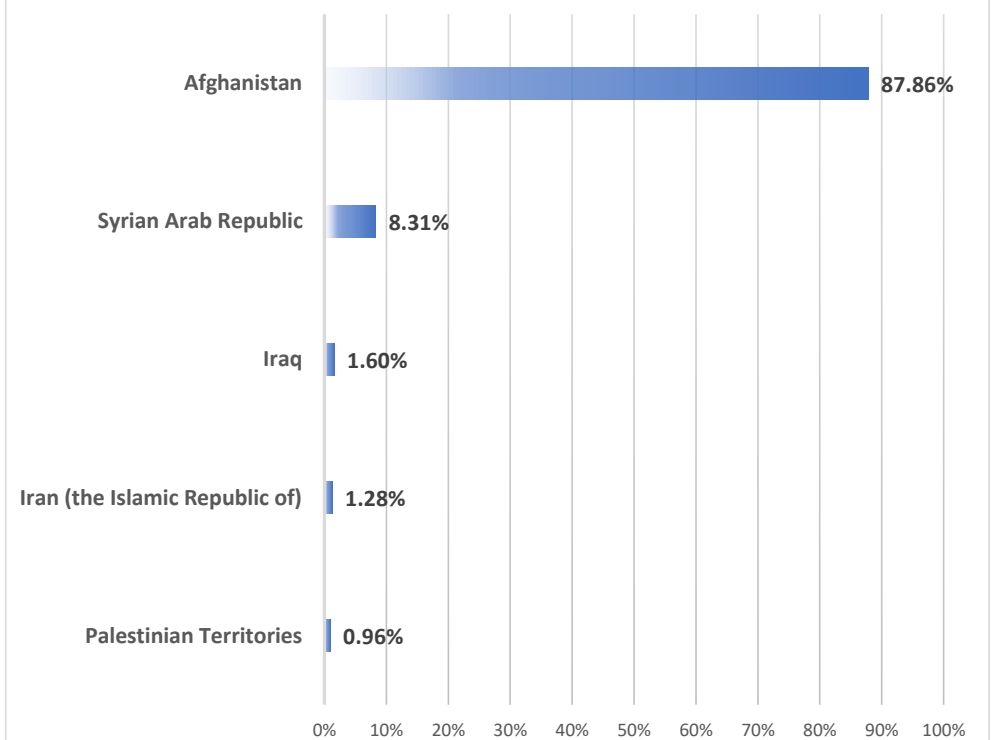
Health	Actor(s)	EODY
	Health Professionals present in Site	YES
	Distance to nearest health facility	28.0 Km
	Distance to nearest pharmacy	28.0 Km
	% of population with Social Security Number	89.46%

Protection	Protection Actor(s)	IOM
	Child Protection Actor(s)	IOM
	Safe Zone Actor(s)	Not Applicable
	Protection meetings	YES
	Psychosocial Support	YES
	Children Friendly Space	YES
	Female Friendly Space	YES
	Safe Zone in Site	NO
	Legal Assistance	YES
	SGBV referral mechanism	YES
	PWSN referral mechanism	YES
	UMC referral mechanism	YES

Education	Formal Education Actor(s)	Ministry of Education
	NFE Actor(s)	UNICEF - Solidarity Now
	# of students enrolled in Public School	No data available
	Access to public school(s)	No data available
	Non-formal Education services in Site	No data available
	NFE courses for minors	No data available

Distributions	Actor(s)	IOM - Ministry of Migration and Asylum (RIS)
---------------	----------	--

NATIONALITY BREAKDOWN %



Demographic Data updated: 28-02-22

Access to labour-market	% of population with Tax Number (AFM-holders)	48.10%
-------------------------	---	--------

Access to services off-site	Public transportation	YES
	Distance to Citizens' Service Center (KEP)	28.0 Km
	Distance to Tax Office	28.0 Km
	Distance to ATM	28.0 Km

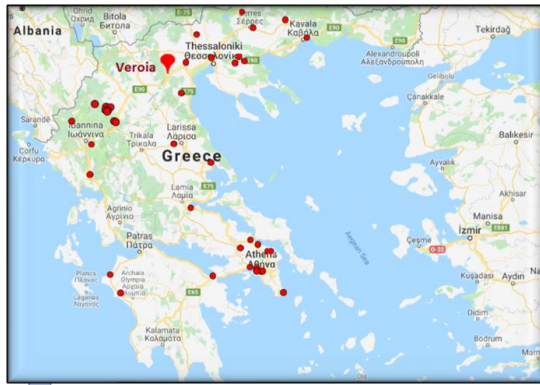
Cash Actor(s)	Ministry of Migration and Asylum (RIS)
---------------	--

Site Factsheet

Supporting the Greek Authorities in Managing the National Reception System for Asylum Seekers and Vulnerable Migrants (SMS)

Veria

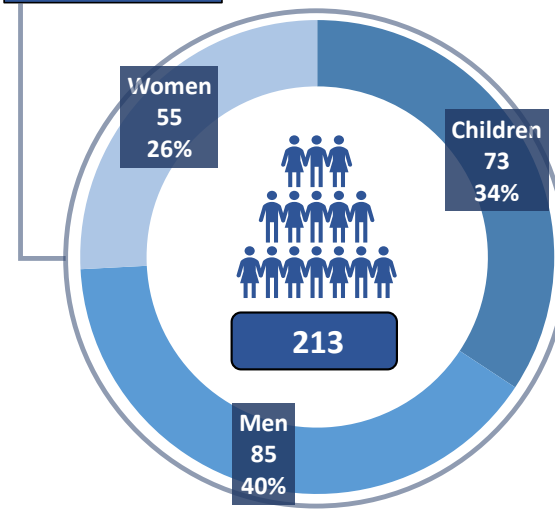
February-22



Latitude: 40.489315 - Longitude: 22.250298

Veria is located in a military center in the village of Agia Varvara, which is 5 km away from the city center of Veria and 73 km away from Thessaloniki. An intercity bus service connects the LTAS with the city of Veria, where the General Hospital and super markets are available. The bus stop is outside of the LTAS. In Agia Varvara, there is a mini market and a pharmacy.

Total Population



Reporting Agency:

International Organization for Migration

Occupancy

43.56%

of Registered beneficiaries

212

of Unregistered

1

of Visitors

-

of Singles

63

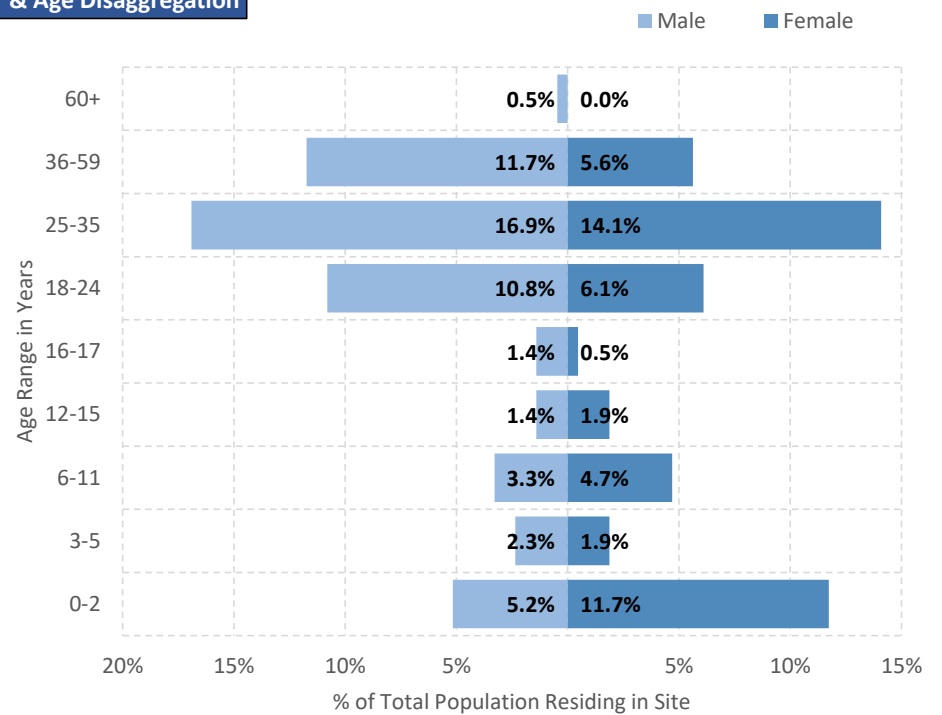
of Households

47

of UMCs in Safe Zone

N/A

Gender & Age Disaggregation



Total Area covered: 64,982.2 m²

Site Capacity: 489

of Total Shelter Units: 139
of Containers: 0
of Apartments/Rooms: 127
of Cabins: 0
of Other: 12

Emergency Units:

of Partitioned Rooms in Rubhalls: 0
of Tents: 0

Camp Management	Actor(s)	Ministry of Migration and Asylum (RIS)
	Type of Site	Long Term Accommodation Site

Site Management Support	Actor(s)	DRC
	Coordination meetings	NO
	Community meetings	YES
	Community feedback mechanism	YES

Shelter	Actor(s)	IOM
	# of accommodation units in need of repairs	8
	# of beneficiaries residing in tents	0
	# of beneficiaries residing in rubhalls	0
	# of beneficiaries residing in common areas	0
	# of beneficiaries residing in makeshift shelters	0

WASH	Actor(s)	IOM - Ministry of Migration and Asylum (RIS)
	# of accommodation units with latrines	24
	# of latrines in common spaces	59
	Separation for men and women	YES
	# of accommodation units with showers	24
	# of showers in common spaces	25
	Separation for men and women	YES

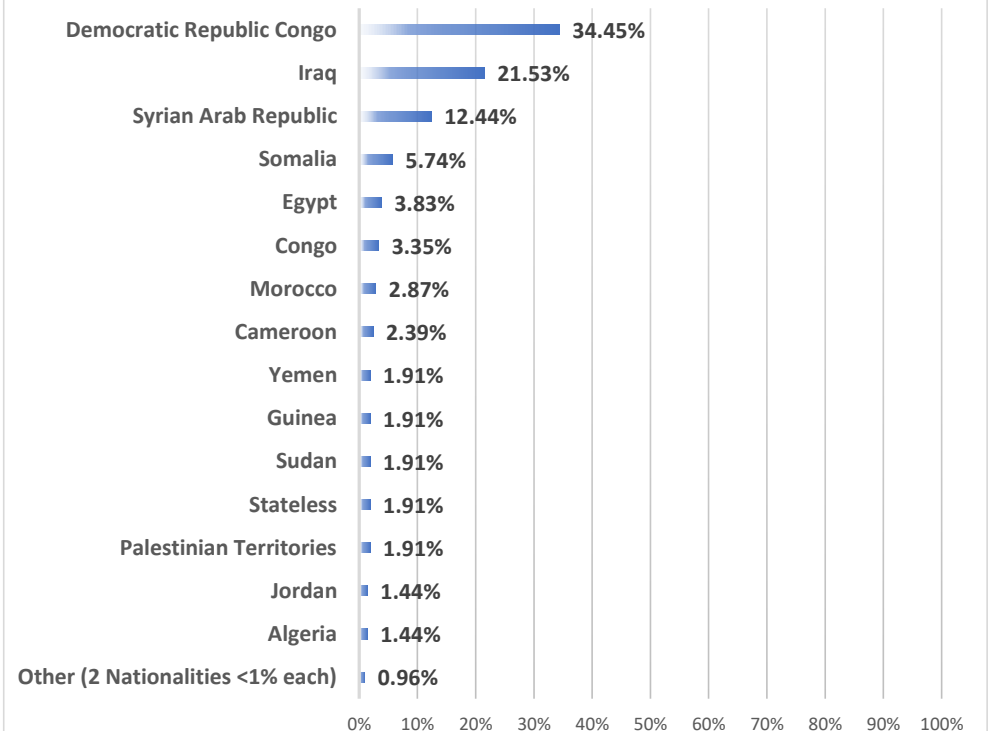
Health	Actor(s)	EODY
	Health Professionals present in Site	YES
	Distance to nearest health facility	7.0 Km
	Distance to nearest pharmacy	1.0 Km
	% of population with Social Security Number	80.28%

Protection	Protection Actor(s)	DRC
	Child Protection Actor(s)	IOM
	Safe Zone Actor(s)	Not Applicable
	Protection meetings	YES
	Psychosocial Support	YES
	Children Friendly Space	YES
	Female Friendly Space	YES
	Safe Zone in Site	NO
	Legal Assistance	YES
	SGBV referral mechanism	YES
	PWSN referral mechanism	YES
	UMC referral mechanism	YES

Education	Formal Education Actor(s)	Ministry of Education
	NFE Actor(s)	UNICEF - DRC
	# of students enrolled in Public School	No data available
	Access to public school(s)	No data available
	Non-formal Education services in Site	No data available
	NFE courses for minors	No data available

Distributions	Actor(s)	DRC - Ministry of Migration and Asylum (RIS)
---------------	----------	--

NATIONALITY BREAKDOWN %



Demographic Data updated: 28-02-22

Access to labour-market	% of population with Tax Number (AFM-holders)	80.71%
-------------------------	---	--------

Access to services off-site	Public transportation	YES
	Distance to Citizens' Service Center (KEP)	8.0 Km
	Distance to Tax Office	8.0 Km
	Distance to ATM	7.0 Km

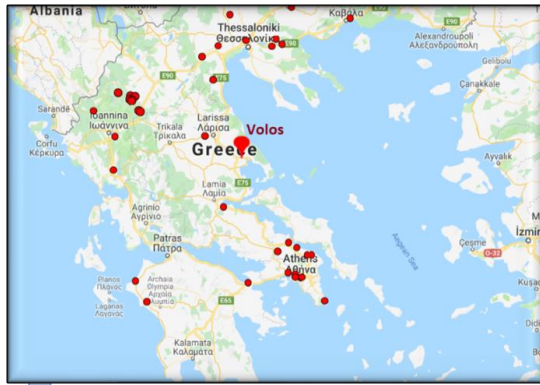
Cash Actor(s)	Ministry of Migration and Asylum (RIS)
---------------	--

Site Factsheet

Supporting the Greek Authorities in Managing the National Reception System for Asylum Seekers and Vulnerable Migrants (SMS)

Volos

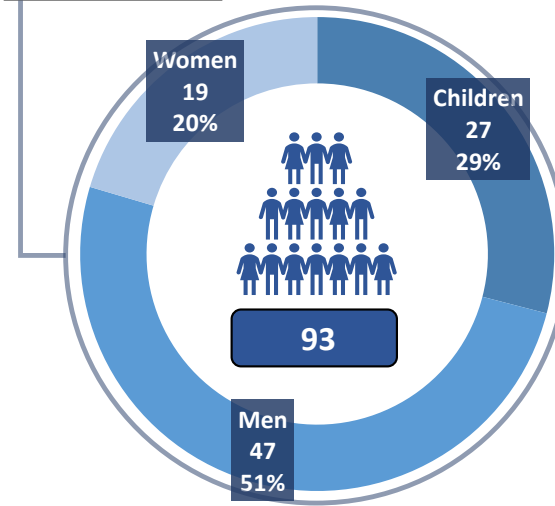
February-22



Latitude: 39.380000 - Longitude: 22.850000

The site lies 7.7 km away from the city of Volos, which is the nearest urban center. The site is connected with the city by a bus service, provided by DRC due to the lack of public transportation options near the LTAS. Volos city is also connected with Athens through the intercity bus (KTEL). The General Hospital of Volos is located 10 km from the LTAS.

Total Population



Reporting Agency:

International Organization for Migration

Occupancy

62.42%

of Registered beneficiaries

92

of Unregistered

1

of Visitors

-

of Singles

37

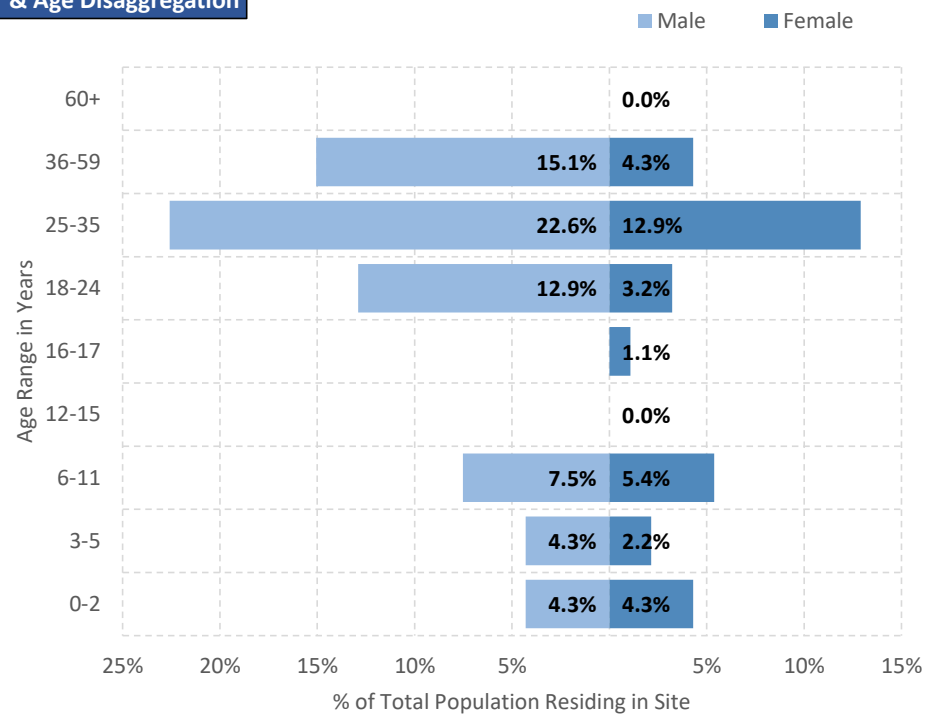
of Households

17

of UMCs in Safe Zone

N/A

Gender & Age Disaggregation



Site Capacity: 149

of Total Shelter Units: 33
of Containers: 1
of Apartments/Rooms: 32
of Cabins: 0
of Other: 0

Emergency Units:
of Partitioned Rooms in Rubhalls: 0
of Tents: 0

Total Area covered: 9,380.59 m²

Camp Management	Actor(s)	Ministry of Migration and Asylum (RIS)
	Type of Site	Long Term Accommodation Site

Site Management Support	Actor(s)	IOM
	Coordination meetings	NO
	Community meetings	YES
	Community feedback mechanism	YES

Shelter	Actor(s)	IOM
	# of accommodation units in need of repairs	0
	# of beneficiaries residing in tents	0
	# of beneficiaries residing in rubhalls	0
	# of beneficiaries residing in common areas	0
	# of beneficiaries residing in makeshift shelters	0

WASH	Actor(s)	IOM - Ministry of Migration and Asylum (RIS)
	# of accommodation units with latrines	0
	# of latrines in common spaces	10
	Separation for men and women	YES
	# of accommodation units with showers	0
	# of showers in common spaces	10
	Separation for men and women	YES

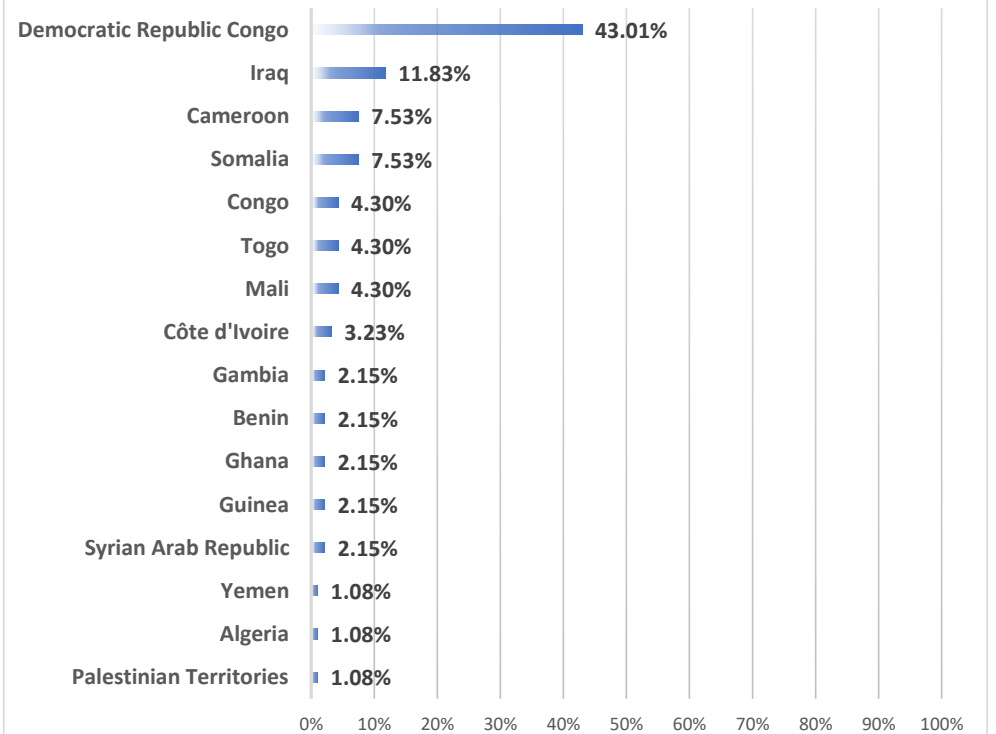
Health	Actor(s)	EODY
	Health Professionals present in Site	YES
	Distance to nearest health facility	10.2 Km
	Distance to nearest pharmacy	5.8 Km
	% of population with Social Security Number	78.49%

Protection	Protection Actor(s)	IOM
	Child Protection Actor(s)	IOM
	Safe Zone Actor(s)	Not Applicable
	Protection meetings	YES
	Psychosocial Support	YES
	Children Friendly Space	NO
	Female Friendly Space	YES
	Safe Zone in Site	NO
	Legal Assistance	YES
	SGBV referral mechanism	YES
	PWSN referral mechanism	YES
	UMC referral mechanism	YES

Education	Formal Education Actor(s)	Ministry of Education
	NFE Actor(s)	UNICEF - DRC
	# of students enrolled in Public School	No data available
	Access to public school(s)	No data available
	Non-formal Education services in Site	No data available
	NFE courses for minors	No data available

Distributions	Actor(s)	IOM - Ministry of Migration and Asylum (RIS)
---------------	----------	--

NATIONALITY BREAKDOWN %



Demographic Data updated: 28-02-22

Access to labour-market	% of population with Tax Number (AFM-holders)	63.64%
-------------------------	---	--------

Access to services off-site	Public transportation	NO
	Distance to Citizens' Service Center (KEP)	8.5 Km
	Distance to Tax Office	8.0 Km
	Distance to ATM	6.4 Km

Cash Actor(s)	Ministry of Migration and Asylum (RIS)
---------------	--